

***Land off B4079, Pamington***

***Transport Assessment***



Transport Planning Consultants

# Land off the B4079, Pamington

## *Transport Assessment*

4<sup>th</sup> December 2023  
SJT/NS/23089-02b Transport Assessment\_Final

***Prepared by:***

**David Tucker Associates**

Forester House, Doctors Lane  
Henley-in-Arden  
Warwickshire  
B95 5AW

Tel: 01564 793598  
Fax: 01564 793983  
inmail@dtatransportation.co.uk  
www.dtatransportation.co.uk

***Prepared For:***

Greystoke Land

© **David Tucker Associates**

No part of this publication may be reproduced by any means without the prior permission of David Tucker Associates

# Table of Contents

Page

<b>1.0 INTRODUCTION .....</b>	<b>1</b>
<b>2.0 NATIONAL AND LOCAL POLICY .....</b>	<b>3</b>
2.1 National Policy .....	3
2.2 Local Policy.....	5
<b>3.0 EXISTING TRANSPORT CONDITIONS.....</b>	<b>9</b>
3.1 Site Location.....	9
3.2 Surrounding Road Network.....	9
3.3 Existing Traffic Flows .....	10
3.4 Personal Injury Collision Data .....	12
3.5 Pedestrian and Cycle Access .....	13
3.6 Public Transport Provision .....	15
3.7 Local Facilities and Amenities.....	16
3.8 Summary.....	17
<b>4.0 DEVELOPMENT PROPOSALS .....</b>	<b>18</b>
4.1 Overview .....	18
4.2 Vehicular Access .....	18
4.3 Pedestrian and Cycle Access .....	18
4.4 Car and Cycle Parking Provision .....	18
4.5 Travel Plan .....	19
<b>5.0 TRAFFIC GENERATION AND DISTRIBUTION.....</b>	<b>20</b>
5.1 Proposed Traffic Generation .....	20
5.2 Traffic Distribution and Assignment.....	20
<b>6.0 TRAFFIC IMPACT.....</b>	<b>22</b>
6.1 Background Traffic Growth .....	22
6.2 Committed Development .....	22
6.3 Junction Assessments .....	23
<b>7.0 SUMMARY AND CONCLUSION .....</b>	<b>27</b>

## Drawings

<b>23089-05a</b>	Proposed Site Access
<b>23089-04</b>	Proposed A435/ B4079 Improvements
<b>23089-06a</b>	Proposed Pedestrian/ Cycle Connections
<b>23089-06a-2</b>	Proposed Pedestrian/ Cycle Connections

## Appendices

<b>Appendix A</b>	Illustrative Site Masterplan
<b>Appendix B</b>	Traffic Count Data
<b>Appendix C</b>	Personal Injury Collision Data
<b>Appendix D</b>	Road Safety Audit
<b>Appendix E</b>	Designer's Response
<b>Appendix F</b>	TRICS Outputs
<b>Appendix G</b>	Distribution Outputs
<b>Appendix H</b>	Junction Modelling Results



### 1.0 INTRODUCTION

1.1 DTA Transportation (DTA) have been commissioned by Greystoke Land to prepare this Transport Assessment (TA) to support a planning application for up to 175 dwellings on Land off the B4097, Pamington. The illustrative site masterplan is included in **Appendix A**.

1.2 The description of development is:

*'Residential development providing up to 175 new homes; vehicular and non-vehicular access from B4079; pedestrian and cycle access onto Pamington Lane, west of Tudor Cottage; foul and storm water drainage infrastructure; provision of green infrastructure including public open space; associated services infrastructure for utilities. All matters of detail reserved for subsequent approval except vehicular and non-vehicular access from B4079 and pedestrian/cycle access from Pamington Lane (To west off Tudor Cottage).'*

1.3 This TA has been prepared in accordance with the National Planning Policy Framework (NPPF) September 2023. The NPPF document states that all developments that generate significant amounts of movements should be supported by a Transport Statement or Transport Assessment.

1.4 In June 2023, Active Travel England become a statutory consultee on all planning applications for developments equal to or exceeding 150 housing units, 7,500sqm of floor space or an area of 5 hectares. This TA considers the key criteria of the toolkit such as access to local amenities, walking, cycling, proposed infrastructure, site permeability, car parking design, and travel plan.

1.5 This TA includes the following:

- Chapter 1: Introduction
- Chapter 2: Policy (Local and National)
- Chapter 3: Existing Conditions
- Chapter 4: Development Proposals
- Chapter 5: Traffic Generation and Distribution
- Chapter 6: Traffic Impact
- Chapter 7: Summary and Conclusions

## Land off the B4079, Pamington

### Transport Assessment



- 
- 1.6 Baseline traffic flow conditions have been established by newly commissioned traffic surveys on the local road network. A review of personal injury accident data has been undertaken which confirms that there are no significant existing road safety issues that would be affected by traffic from the development proposals.
  - 1.7 Overall, the proposed development provides suitable and safe access for all road users and is consistent with the objectives of local and national transport policy.



## 2.0 NATIONAL AND LOCAL POLICY

### 2.1 National Policy

#### National Planning Policy Framework

2.1.1 The revised National Planning Policy Framework (NPPF) was published in July 2021 and sets out the government's planning policies for England and how these are expected to be applied.

2.1.2 Paragraph 111 of the NPPF is clear that:

*"Development should only be prevented or refused on highways grounds if there would be an unacceptable impact on highway safety, or the residual cumulative impacts on the road network would be severe".*

2.1.3 Within this context, the NPPF identifies in Paragraph 112 that applications for development should:

*"a) give priority first to pedestrian and cycle movements, both within the scheme and with neighbouring areas; and second – so far as possible – to facilitating access to high quality public transport, with layouts that maximise the catchment area for bus or other public transport services, and appropriate facilities that encourage public transport use;*

*b) address the needs of people with disabilities and reduced mobility in relation to all modes of transport;*

*c) create places that are safe, secure and attractive – which minimise the scope for conflicts between pedestrians, cyclists and vehicles, avoid unnecessary street clutter, and respond to local character and design standards;*

*d) allow for the efficient delivery of goods, and access by service and emergency vehicles;*

*e) be designed to enable charging of plug-in and other ultra-low emission vehicles in safe, accessible and convenient locations."*

2.1.4 Paragraph 113 of the NPPF goes on to state that:

*"All developments that will generate significant amounts of movement should be required to provide a travel plan, and the application should be supported by a transport statement or transport assessment so that the likely impacts of the proposal can be assessed".*



2.1.5 In reinforcing the principle of supporting sustainable development, paragraph 10 stipulates that at the heart of the Framework is "...a presumption in favour of sustainable development".

2.1.6 With regards to parking, the NPPF states that if setting local parking standards for residential and non-residential development, policies should take into account:

*a) the accessibility of the development.*

*b) the type, mix and use of development.*

*c) the availability of and opportunities for public transport.*

*d) local car ownership levels; and*

*e) the need to ensure an adequate provision of spaces for charging plug-in and other ultra-low emission vehicles.*

#### **DfT Circular 01/2022**

2.1.7 Circular 01/2022 was published in December 2022 by the Department for Transport (DfT) which sets out the way in which National Highways will engage with the development industry to deliver sustainable development and thus economic growth, whilst safeguarding the primary function and purpose of the strategic road network.

2.1.8 Transport Assessments are covered in paragraphs 47 through 54 inclusive with key extracts relevant to the proposed development as follows:

*"developers should demonstrate that the development would be located in an area of high accessibility by sustainable transport modes and would not create a significant constraint to the delivery of any planned improvements to the transport network or allocated sites.*

*A transport assessment for consideration by the company must also consider existing and forecast levels of traffic on the SRN, alongside any additional trips from committed developments that would impact on the same sections (link or junction) as the proposed development. Assumptions underpinning projected levels of traffic should be clearly stated to avoid the default factoring up of baseline traffic.*

*An opening year assessment to include trips generated by the proposed development, forecasted growth and committed development shall be carried out to establish the residual transport impacts of a proposed development.*





*Where a transport assessment indicates that a development would have an unacceptable safety impact or the residual cumulative impacts on the SRN would be severe, the developer must identify when, in relation to the occupation of the development, transport improvements become necessary.”*

## 2.2 Local Policy

### **Gloucester, Cheltenham and Tewkesbury Joint Core Strategy – 2011-2031**

2.2.1 The Joint Core Strategy (JCS) sets out the long-term vision and objectives for the area, together with strategic policies for shaping new development and locations for new development. These policies provide a strategic planning framework for the area and guides planning decisions.

2.2.2 With regard to Transport, Policy INF1: Transport Network states:

1. *Developers should aim to provide safe and accessible connections to the transport network to enable travel choice for residents and commuters. All proposals must ensure that:*
  - i. *Safe and efficient access to the highway network is provided for all transport modes.*
  - ii. *Connections are provided, where appropriate, to existing walking, cycling and passenger transport networks and should be designed to encourage maximum potential use.*
  - iii. *All opportunities are identified and taken, where appropriate, to extend and / or modify existing walking, cycling and public transport networks and links, to ensure that credible travel choices are provided by sustainable modes.*
2. *Planning permission will be granted only where the impact of development is not considered to be severe. Where severe impacts that are attributable to the development are considered likely, including as a consequence of cumulative impacts, they must be mitigated to the satisfaction of the Local Planning Authority in consultation with the Highway Authorities and in line with the Local Transport Plan*
3. *Developers will be required to assess the impact of proposals on the transport network through a Transport Assessment. The assessment will demonstrate the impact, including cumulative impacts, of the prospective development on:*
  - i. *Congestion on the transport network.*
  - ii. *Travel safety within the zone of influence of the development.*
  - iii. *Noise and / or atmospheric pollution within the zone of influence of the development.*



4. *Where appropriate the Local Planning Authority may require applications to be accompanied by a Travel Plan that has full regard to the criteria set out in the NPPF.*

#### **Tewkesbury Borough Local Plan – 2011-2031**

- 2.2.3 The Local Plan was adopted in 2022 and guides where and how development will take place in our borough. It provides an appropriate planning policy framework to ensure that Council policy on development is effectively implemented, that reasonable development aspirations for all are achieved, whilst giving essential protection for our communities and our built and natural environment against harmful development. It will be used to guide planning decisions and includes land which will be developed for housing and employment and provides the necessary infrastructure to support this.
- 2.2.4 Transport and Accessibility are set out in Chapter 10 and include Policy TRAC1 covering Pedestrian Accessibility, which should be prioritised in developments over motor vehicles; Policy TRAC2 covering Cycle Network, including the protection and enhancement of the cycle network; Policies TRAC3 on Bus Infrastructure; Policy TRAC5 relating to Ashchurch Railway Station, including measures to improve accessibility to the station via all modes of transport; Policy TRAC6 on the M5 Junction9/A46(T) Corridor, including measures to improve accessibility for all modes of transport and incorporating bus priority measures into highway capacity improvements; and Policy TRAC9 covering Parking Provision, which requires evidence to demonstrate that proposals provide appropriate levels of parking, and facilities to enable electric vehicle charging.

#### **Gloucestershire Local Transport Plan**

- 2.2.5 Gloucestershire County Council (GCC) adopted its Local Transport Plan 2020-2041 (LTP) in March 2021. It sets out the issues and priorities for the county and identifies the approach to managing the increased transport demand which will go hand in hand with projected housing development and accelerated economic growth set out in the adopted Local Plans.
- 2.2.6 Its key policies include:
- 2.2.7 The Overarching Policy Document (PDO) - outlines the impacts of transport on carbon emissions and the environment, and the policies in place to solve these issues. Policies in PDO include:



Policy LTP PD 0.1: Reducing Transport Carbon Emissions and Adapting to Climate Change

Policy LTP PD 0.2: Local Environmental Protection

Policy LTP PD 0.3: Maximising Investment in a Sustainable Transport Network

Policy LTP PD 0.4: Integration with Land Use Planning and New Development

Policy LTP PD 0.5: Community Health and Wellbeing

Policy LTP PD 0.6: Thinktravel - Influencing Travel Behaviour Change

2.2.8 The Public and Community Transport Policy Document (PD1) - sets out the benefits and improvements needed to increase public and community transport usage which is seen as a key method of reducing the carbon emissions for the county. Policies in PD1 include:

Policy LTP PD 1.1: Gloucestershire's Bus Network

Policy LTP PD 1.2: Improving the Quality of Road Based Public Transport

Policy LTP PD 1.3: Bus Priority

Policy LTP PD 1.4: Coach Travel

Policy LTP PD 1.5: Community Transport including voluntary car schemes

Policy LTP PD 1.6: Transport Interchange Hubs

Policy LTP PD 1.7: Communicating Travel Information

2.2.9 The Cycle Transport Policy Document (PD2) - GCC acknowledges that cycling is an inclusive form of transport, with economic, environmental and health benefits. It sets out the policies to improve the cycling infrastructure and increase usage in the county. Policies in PD2 include:

Policy LTP PD 2.1: Gloucestershire's Cycle Network

Policy LTP PD 2.2: Cycle Asset Management

Policy LTP PD 2.3: Active Travel: Safety, Awareness and Confidence

2.2.10 Freight Policy Document (PD3) - outlines the trends of freight traffic in Gloucestershire, including a 7.35% increase of light goods vehicles between 2016 and 2020 due to a rise in online shopping. In addition, it recognises the need to improve the reliability of freight journeys times and decarbonise road and rail freight in line with the government ambitions. Policies in PD3 include:

Policy LTP PD 3.1: Gloucestershire's Freight Network

Policy LTP PD 3.2: Freight Journey Routing Information

Policy LTP PD 3.3: Driver Facilities

Policy LTP PD 3.4: Driving Better Practice

Policy LTP PD 3.5: Managing domestic deliveries in urban or other sensitive locations

Policy LTP PD 3.6: Rail and Water Freight

2.2.11 The Highways Transport Policy Document (PD4) - GCC aims to provide a highway network with good connections and suitability for all modes of transport while reducing car dependency and



carbon emissions. It sets out the policies to improve the network in the county. Policies in PD4 include:

- Policy LTP PD 4.1: Gloucestershire's Highway Network
- Policy LTP PD 4.2: Highway Network Resilience
- Policy LTP PD 4.3: Highway Maintenance
- Policy LTP PD 4.4: Road Safety
- Policy LTP PD 4.5: On-Street Car Parking

2.2.12 The Rail Policy Document (PD5) - GCC acknowledges that the current usage of rail in the county is currently low at 1% of journeys, compared to around 5% in other areas in England. It sets out the policies to improve and increase usage of rail. Policies in PD5 include:

- Policy LTP PD 5.1: Rail Infrastructure Improvements
- Policy LTP PD 5.2: Rail Service Capacity Improvements
- Policy LTP PD 5.3: Railway Stations Improvements

2.2.13 The Walk Policy Document (PD6) - GCC states that with 27% of all journeys nationally, walking is an important transport mode, especially being part of many longer journeys. It recognises that developments which reduce the need to travel long journeys and encourage walking and cycling are important to improve sustainability. It sets out the policies to improve the infrastructure and encourage walking in the county. Policies in PD6 include:

- Policy LTP PD 6.1: Gloucestershire's Pedestrian Network
- Policy LTP PD 6.2: Rights of Way
- Policy LTP PD 6.3: Pedestrian Asset Management
- Policy LTP PD 6.4: Pedestrian Safety



### 3.0 EXISTING TRANSPORT CONDITIONS

#### 3.1 Site Location

3.1.1 The development site is located to the south of the village of Pamington. It is currently agricultural land. It is bound by the B4079 to the east, residential properties to the north and open countryside to the west and south.

3.1.2 Aston Cross is located approximately 900m to the north of the site, Ashchurch is located approximately 1.5km to the north-west and Tewkesbury is located approximately 5km to the west. The location of the proposed development is shown on **Figure 1**.

**Figure 1** – Site Location



#### 3.2 Surrounding Road Network

3.2.1 The proposed site would be served from the B4079 which generally routes in a north-south direction. The road is a single carriageway and subject to a 40mph speed limit. It connects the A46 to the north with the A435 to the south.

3.2.2 The A46(T) comprises part of the trunk road network for which responsibility of maintaining, operating and improving the road rest with National Highways. It is a primary route connecting the M5 at Junction 9 to the M40 at Junction 15 near Warwick.



3.2.3 The A46(T) is a two-lane carriageway between the M5 Junction 9 roundabout and Dobbies Garden Centre, and then continues as a single lane carriageway to the Teddington Hands roundabout to the east.

3.2.4 The A46(T) is subject to a 40mph speed limited from M5 Junction 9 to the A46/ Northway Lane junction. From here it reduces to 30mph over the bridge and through Ashchurch where to increases to 40mph approximately 100m to the east of Fitzhamon Park. From the A46/ B4079 junction the speed limit increases to the national speed limit.

### 3.3 Existing Traffic Flows

3.3.1 An automatic traffic count (ATC) was undertaken at four locations to recorded vehicular flows and speeds over a 7-day period. The location of the four ATC’s are:

- A435.
- B4079 Pamington Road (south of Pamington).
- B4079 Pamington Road (north of Pamington).
- Pamington Lane.

3.3.2 A copy of the ATC data is attached at **Appendix B**. A summary of the five-year average vehicular flows is presented in **Tables 1-4** and a summary of the five-day average mean speeds and 85<sup>th</sup> percentile speeds are presented in **Tables 5-8**.

**Table 1** – Existing Traffic Flows – A435

Time Period	Northbound	Southbound	Two-Way
08:00 – 09:00	517	568	1,085
17:00 – 18:00	659	641	1,300
AADT	7,040	6,886	13,926

**Table 2** – Existing Traffic Flows – B4079 Pamington Road (south of Pamington)

Time Period	Eastbound	Westbound	Two-Way
08:00 – 09:00	177	228	405
17:00 – 18:00	228	221	449
AADT	2,284	2,626	4,910



**Table 3** – Existing Traffic Flows – B4079 Pamington Road (north of Pamington)

Time Period	Northbound	Southbound	Two-Way
08:00 – 09:00	218	171	389
17:00 – 18:00	212	201	413
AADT	2,527	2,171	4,698

**Table 4** – Existing Traffic Flows – Pamington Lane

Time Period	Northbound	Southbound	Two-Way
08:00 – 09:00	25	19	44
17:00 – 18:00	21	35	56
AADT	237	269	506

**Table 5** – Average Mean Speeds and 85th Percentile Speeds – A435

Time Period	Northbound	Southbound
Average Mean Speed	52.0	49.7
85 <sup>th</sup> Percentile Speed	58.9	56.4

**Table 6** – Average Mean Speeds and 85th Percentile Speeds – B4079 Pamington Road (south of Pamington)

Time Period	Eastbound	Westbound
Average Mean Speed	35.8	36.6
85 <sup>th</sup> Percentile Speed	40.2	40.7

**Table 7** – Average Mean Speeds and 85th Percentile Speeds – B4079 Pamington Road (north of Pamington)

Time Period	Northbound	Southbound
Average Mean Speed	40.6	41.0
85 <sup>th</sup> Percentile Speed	45.9	46.7

**Table 8** – Average Mean Speeds and 85th Percentile Speeds – Pamington Lane

Time Period	Northbound	Southbound
Average Mean Speed	26.3	27.4
85 <sup>th</sup> Percentile Speed	32.3	34.3

3.3.3 In addition to the ATC’s, manual classified turning counts and queue length surveys were undertaken at the following locations:

- A435/ B4079 junction.
- B4079/ A46 junction.
- A46/ Pamington Lane junction.



3.3.4 A copy of the turning count and queue length survey is attached at **Appendix B**.

#### 3.4 **Personal Injury Collision Data**

3.4.1 Personal injury collisions (PIC) have been obtained from Gloucestershire County Council for the latest five-year period from 01/01/2018 to 31/05/2023. A copy of the collision data is attached at **Appendix C**.

3.4.2 There were 36 recorded collisions in the study area, of which two were fatal, 15 were serious and the remaining were slight. The study area included the A46, B4079 and A435. A summary of the collisions is detailed below.

##### **A46 Corridor**

3.4.3 There was one fatal collision, three serious and the remaining were slight along the A46 corridor. The fatal collision occurred when a vehicle had swerved in ahead of another vehicle and collided as the vehicle tried to over correct themselves.

3.4.4 There were three collisions involving rear shunts. There were three collisions involving drivers losing control of vehicles. There was one collision involving a medical emergency, one collision involving a vehicle pulling out of side road and colliding with another vehicle that had pulled from a green light, and one collision involving braking harshly due to ambulance passing and colliding with rear of another vehicle.

##### **A46/ A435 Roundabout**

3.4.5 There was one serious collision and three slight collisions. There were two collisions involving vehicles colliding with the rear of another vehicle. There was one collision involving a vehicle overtaking and hitting a car in the same lane as the vehicle went to exit the roundabout. There was one collision involving a car trying to overtake cyclist on the roundabout and colliding with the cyclist.

##### **A435 Corridor**

3.4.6 There was one fatal collision, three serious collisions and two slight collisions. The fatal collision involved a vehicle turning right across the path of a motorcyclist.





3.4.7 There was one collision involving a driver losing control and veering to the wrong side of the road causing another car to swerve and going into a ditch. The other collisions were recorded as:

- Motorcycle turning right hit by car from behind causing motorcyclist to come off.
- Vehicle not seeing another vehicle and then a collision occurs as they try to pull into a garage to turn around.
- Motorcycle hitting car from behind as car was indicating into petrol station.
- Car not leaving enough room to overtake and then collided with offside of motorcycle causing them to fall off.

#### **A435/ B4079 Junction**

3.4.8 There were seven collisions at this junction, of which four were serious and the remaining were slight. The collisions were recorded as:

- Vehicle from side road hitting vehicle coming from the right, the road conditions were wet after heavy rainfall.
- Car turning right causing a head on collision causing both cars to spin and vehicle two contacting another car.
- Van pulling out of the junction into the path of a car.
- Car turning right at the junction and colliding into vehicle 2 which was going the other way.
- Vehicle from the side road hitting a car coming from the right causing a collision.
- Motorcyclist struck side of car.

### **3.5 Pedestrian and Cycle Access**

3.5.1 In the vicinity of the site there are no footways on the B4079 or within the village of Pamington. A shared footway/ cycleway is located on the northern side of the carriageway of the A46(T) extending from the Ashton Cross signal junction to the M5 Junction 9. The footway/ cycleway continues across the motorway junction to the A438 through the provision of signalised crossings of the slip roads. The route continues along the A438 towards Tewkesbury.



3.5.2 There are a number of National Cycle Network routes in the Ashchurch and Tewkesbury area. These include Route 41 which travels between Tewkesbury and Evesham. When completed it will connect Bristol, Gloucester, Stratford-upon-Avon and Rugby. Part of the route is on-road and traffic-free.

3.5.3 Route 45 links Chester via Salisbury via Whitchurch, Bridgnorth, Worcester, Tewkesbury, Gloucester and Swindon. The route is typically on-road through Tewkesbury to Worcester and Gloucester.

3.5.4 **Figure 2** shows the extent of the National Cycle Network in Tewkesbury.

**Figure 2** – National Cycle Network in Tewkesbury



3.5.5 There are several public rights of way surrounding the site in the local area. Some footways connect to one another, while others are disjointed. These are shown on Gloucestershire County Council Public Rights of Way map detailed below.



**Figure 3** – Public Rights of Way Map



### 3.6 Public Transport Provision

#### *Bus*

3.6.1 The nearest bus stops are located approximately 2.5km from the site at Ashchurch railway station. There is a shelter with timetable information. A summary of the bus services is presented in **Table 9** below.

**Table 9** – Summary of Bus Service Timetables

Bus Service	Route	Frequency		
		Monday-Friday	Saturday	Sunday
41	Cheltenham – Northway	30 minutes	30 minutes	60 minutes
42	Cheltenham – Tewkesbury	60 minutes	60 minutes	60 minutes
72	Gloucester – Tewkesbury	30 minutes	60 minutes	No Service

#### *Rail*

3.6.2 Ashchurch for Tewkesbury railway station is located approximately 1.7km to the north-west of the site. The station has ticket machines, car parking (73 spaces) and cycle parking (36 spaces). The station provides services to Worcester Shrub Hill, Worcester Foregate Street, Great Malvern, Bristol Temple Meads and Cardiff Central.



### 3.7 Local Facilities and Amenities

3.7.1 There are a number of local facilities and amenities in the area surrounding the proposed development. The topography of the local area is generally level and is therefore conducive to walking and cycling.

3.7.2 It is generally considered that for distances under 2km, walking offers the greatest potential to replace short car trips. For distances under 5km, cycling also has the potential to substitute for short car trips.

3.7.3 Manual for Streets (Dft, 2007) confirms that:

*"Walkable neighbourhoods are typically characterised by having a range of facilities within 10 minutes' (up to about 800m) walking distance of residential areas which residents may access comfortably on foot. However, this is not an upper limit and PPS13 states that walking offers the greatest potential to replace short car trips, particularly those under 2 km. MfS encourages a reduction in the need to travel by car through the creation of mixed-use neighbourhoods with interconnected street patterns, where daily needs are within walking distance of most residents."*

3.7.4 The majority of trips that will be made by foot or cycle from the proposed development will be for the purpose of short shopping trips, access to leisure facilities, school journeys, and trips to bus stops as part of linked trips to other destinations.

#### Local Services

3.7.5 There is a Marks & Spencer Simply Food, Starbucks Coffee and petrol filling station located approximately 2.2km from the centre of the site. Dobbies Garden Centre is located approximately 2.5km from the centre of the site and Morrisons supermarket is located approximately 4km from the site.

#### Education

3.7.6 Ashchurch Primary School is located approximately 1.3km from the centre of the site. The local secondary school is Tewkesbury Academy School, which is located on the A438 Ashchurch Road to the west of the M5 Junction 9. It is approximately 3km from the centre of the site.



**Employment**

3.7.7 The Northway Trading Estate, Ashchurch Industrial Estate and Tewkesbury Business Park are all situated on the northern side of the A46. Ashchurch DE&S is also located to the north of the A46.

**3.8 Summary**

3.8.1 **Table 10** provides a summary of the local amenities and their walking and cycling distances. All measurements are based on the most direct walking routes, from the approximate centre of the site.

**Table 10** – Local Amenities

Name	Distance	Walking	Cycling
Ashchurch Primary School	1.3km	15 minutes	5 minutes
Ashchurch for Tewkesbury Railway Station	1.7km	20 minutes	7 minutes
M&S Simply Foods	2.2km	26 minutes	9 minutes
Starbucks Coffee	2.2km	26 minutes	9 minutes
BP Petrol Filling Station	2.2km	26 minutes	9 minutes
Dobbies Garden Centre	2.5km	30 minutes	10 minutes
Tirlebrook Primary School	3.0km	36 minutes	12 minutes
Tewkesbury Academy School	3.0km	36 minutes	12 minutes
Morrisons	4.0km	48 minutes	16 minutes

\*Assumes a walking speed of 1.4m/s (3.2mph or 5.0kph) taken from the Guidance for Providing for Journeys on Foot (IHT, 2000) and cycling speed of 4.2m/s (9mph or 14.4kph), taken from Local Transport Note 1/86.

3.8.2 The site is located within a sustainable area next to a range of employment, retail and public transport opportunities. There are a number of day-to-day facilities such as M&S Simply Foods and the petrol filling station that are just outside the recommended 2km walking distance, however given the flat topography of the local area, it is considered a suitable walking distance to these facilities.



---

#### 4.0 DEVELOPMENT PROPOSALS

##### 4.1 Overview

4.1.1 The development proposes the delivery of up to 175 residential dwellings.

##### 4.2 Vehicular Access

4.2.1 It is proposed to access the site from the B4079 via a new priority junction arrangement. The junction would comprise of a 6.75m wide access road with 10m wide radii. Visibility splays of 2.4m x 101.7m to the north and 2.4m x 103.9m to the south are achievable based on the 85<sup>th</sup> percentile speeds of the road. The proposed site access is shown on **Drawing 23089-05a**.

4.2.2 A Road Safety Audit (RSA) has been undertaken of the proposed site access and a copy of the RSA is attached at **Appendix D**. A Designer's Response has been prepared and this is attached at **Appendix E**.

##### 4.3 Pedestrian and Cycle Access

4.3.1 The internal layout of the site will be developed in accordance with Manual for Streets and local design guidance to ensure that residents can easily walk and cycle within the local community.

4.3.2 A 3.0m wide pedestrian/ cycle connection will be provided to the north of the site into the village of Pamington and pedestrian access to the PROW to the west of the site. The proposed pedestrian/ cycle links are shown on **DTA Drawing 23089-06a** and **23089-06a-2**.

##### 4.4 Car and Cycle Parking Provision

4.4.1 Car parking and cycle parking provision will be provided in general accordance with local standards. As this application is outline, the final number of car parking spaces will be determined at the Reserved Matters stage.



#### 4.5 **Travel Plan**

- 4.5.1 A Travel Plan has been prepared under a separate cover. The purpose of the Travel Plan is to encourage more sustainable modes of transport where possible and avoid excessive reliance on the private car.



## 5.0 TRAFFIC GENERATION AND DISTRIBUTION

### 5.1 Proposed Traffic Generation

5.1.1 The vehicle trip generation for each site has been estimated with reference to the TRICS database (online version 7.10.4). The TRICS database contains travel surveys of a wide range of development sites throughout the UK which are classified by land use and key characteristics that would be expected to be influential on travel patterns.

5.1.2 For the proposed development the database was interrogated for private housing sites, as a worst-case scenario. This is considered a robust estimation of likely vehicle trips to/from the site. The selected locations include 'Suburban Area' and 'Neighbourhood Centre' to reflect the location of the site. The results are summarised in **Table 11** below for the peak hour and 12-hour period. The TRICS outputs are attached at **Appendix F**.

**Table 11** – Vehicle Trip Rates and Vehicle Trips – 175 dwellings

Time Range	Vehicle Trip Rates			Vehicle Trips		
	Arrivals	Departures	Total	Arrivals	Departures	Total
08:00-09:00	0.134	0.329	0.463	23	58	81
17:00-18:00	0.322	0.174	0.496	56	30	87
Daily Trip Rates:	2.127	2.168	4.295	372	379	752

5.1.3 **Table 11** shows the site is forecast to generate 81 two-way vehicle trips during the morning peak and 87 two-way vehicle trips during the evening peak. Over a 12-hour period the site is forecast to generate 752 two-way vehicle trips.

### 5.2 Traffic Distribution and Assignment

5.2.1 The development traffic has been distributed based on the 2011 Census Journey to Work data (2011) for the Super Middle Output Area of Tewkesbury 001 in which the site is located. A breakdown of the distribution trips from this area is summarised in **Table 12** below.





**Table 12** – Distribution – Tewkesbury 001

Destination	Percentage
Cheltenham	20%
Cotswold	2%
Forest of Dean	1%
Gloucester	9%
Herefordshire	1%
Malvern Hills	2%
South Gloucestershire	1%
Stratford upon Avon	1%
Stroud	2%
Tewkesbury	46%
Worcester	2%
Wychavon	5%
Other	7%
Total	100%

5.2.2 The traffic has been assigned to the local road network using the most direct route (shortest journey time) informed by the Google journey planner. The resulting distribution is summarised in **Table 13** below and the distribution and traffic generation are attached at **Appendix G**.

**Table 13** – Traffic Distribution

Destination	Percentage	Trips AM Peak	Trips PM Peak
B4097 North	71%	58	62
• A46 East	5%	4	4
• A46 West	64%	52	55
• B4097 North	3%	2	2
B4097 South	29%	23	25
• A435 South	29%	23	25



### 6.0 TRAFFIC IMPACT

#### 6.1 Background Traffic Growth

6.1.1 The 2022 base traffic data has been growthed using TEMPRO factors to provide future traffic flows 5 years following submission of the planning application. The 2022 base flows will therefore be growthed to 2028. These growth factors are summarised in **Table 14**.

**Table 14** – Temprow Growth Factors for Tewkesbury 001

Year	Local AM Growth Figure	Local PM Growth Figure
2022-2028	1.0328	1.0330

#### 6.2 Committed Development

6.2.1 The following committed development sites have been included in the junction modelling.

- Land at Fiddington Lane – 22/ 01320/ OUT – up to 120 residential dwellings. Traffic flows have been taken from the Transport Assessment (September 2022) prepared by PFA Consulting.
- Land at Fitzhamon Park – 18/00043/OUT – 90 dwellings and Care Home. Traffic flows have been taken from the Transport Assessment (September 2017) prepared by Vectos.
- Land at Fiddington – 17/00520/OUT – up to 850 dwellings, primary school and local centre.
- Proposed Garden Centre and Retail Outlet Centre – 13/01003/OUT – A Garden Centre of up to 8,000m<sup>2</sup> gross external area, and a Retail Outlet Centre of up to 17,545m<sup>2</sup> gross external area. Traffic flows have been taken from the Transport Assessment (September 2013) prepared by PFA Consulting. Flows associated with the Garden Centre have been removed as the Garden Centre was fully operational at the time the baseline traffic surveys were undertaken.



**6.3 Junction Assessments**

6.3.1 For the operational assessment of the junctions an industry standard software package has been used. The junctions identified below have been modelled within Junctions 9. The geometric parameters have been measured using OS detailed mapping and were confirmed on a site visit.

6.3.2 For robustness the junction assessments do not take account of any reduction in flows through travel planning measures.

6.3.3 The following scenarios have been modelled:

- 2023 Base.
- 2028 Base.
- 2028 Base + Committed Development.
- 2028 Base + Committed Development + Development.

6.3.4 The following junctions have been assessed:

- Site Access.
- A46/ B4079 Aston Cross.
- A435/ B4079.

**Proposed Site Access**

6.3.5 The proposed site access has been modelled in the PICADY module of Junctions 10. The modelling results are summarised in **Table 15** and the outputs are attached at **Appendix H**.

**Table 15** – Proposed Site Access Junction Modelling Results

Arms	AM Peak			PM Peak		
	Queue	Delay(s)	RFC	Queue	Delay(s)	RFC
<b>2028 Base + Committed Development + Development</b>						
B-AC	0.1	7.29	0.11	0.1	6.97	0.06
C-AB	0.1	5.33	0.04	0.2	5.33	0.09

\*Arm A – A435 South, Arm B – B4079, Arm C – A435 North

6.3.6 The results of the junction modelling show that the proposed site access is forecast to operate within capacity on all arms during the morning and evening peaks.



**A46/ B4079 Aston Cross**

6.3.7 The A46/ B4079 Aston Cross is a signalised junction to the north of the proposed development. The A46 comprise of the east and west arms and the B4079 comprise of the north and south arms. The junction has been modelled in LINSIG with the modelling results summarised in **Table 16** below and the outputs attached at **Appendix H**.

**Table 16 – A46/ B4079 Aston Cross Junction Modelling Results**

Arms	AM Peak (08:00-09:00)			PM Peak (17:00-18:00)		
	Deg of Sat	MMQ	Av. Delay (s)	Deg of Sat	MMQ	Av. Delay (s)
<b>2023 Base</b>						
A46 East Left Ahead Right	61.8%	15.3	22.9	75.8%	16.6	26.6
B4079 Right Left Ahead	69.0%	5.8	67.1	78.1%	5.5	63.4
A46 (West) Ahead Right Left	67.6%	17.7	17.9	73.3%	15.8	17.5
B4079 Left Ahead Right	77.8%	9.3	72.2	76.8%	6.3	69.7
<b>2028 Base</b>						
A46 East Left Ahead Right	64.8%	16.4	24.4	78.2%	17.5	27.8
B4079 Right Left Ahead	68.3%	5.8	65.7	80.8%	5.9	66.5
A46 (West) Ahead Right Left	69.8%	18.9	18.6	75.6%	17.0	18.4
B4079 Left Ahead Right	80.4%	9.9	75.4	79.2%	6.7	72.9
<b>2028 Base + Committed Development</b>						
A46 East Left Ahead Right	72.0%	19.4	27.5	85.4%	21.6	32.2
B4079 Right Left Ahead	72.5%	6.9	67.1	80.8%	5.9	62.6
A46 (West) Ahead Right Left	75.8%	22.0	20.6	86.8%	24.3	24.4
B4079 Left Ahead Right	82.0%	10.2	77.8	88.2%	8.1	95.9
<b>2028 Base + Committed Development + Development</b>						
A46 East Left Ahead Right	75.6%	20.7	31.1	85.7%	21.7	32.5
B4079 Right Left Ahead	76.6%	8.9	67.0	82.3%	6.2	63.2
A46 (West) Ahead Right Left	77.0%	22.6	21.1	89.6%	26.6	27.4
B4079 Left Ahead Right	82.3%	10.3	78.2	88.6%	8.3	97.2

6.3.8 The result of the modelling shows that in the 2023 base the junction operates within capacity on all arms during the morning and evening peaks. In the 2028 scenario the junction is forecast to operate within capacity on all arms during the morning and evening peaks.

6.3.9 With the addition of committed development sites, the junction is forecast to continue to operate within capacity on all arms during the morning and evening peaks, albeit with increases in queuing and delay.

6.3.10 With the addition of the development traffic, the junction is forecast to operate within capacity on all arms during the morning and evening peaks with minimal increases in queuing and delay.



**A435/ B4079**

6.3.11 The A435/ B4079 is a priority T-junction with the A435 forming the major arm and the B4079 forming the minor arm. The junction has been modelled in PICADY module of Junctions 10. The modelling results are summarised in **Table 17** and the outputs are attached at **Appendix H**.

**Table 17 – A435/ B4079 Junction Modelling Results**

Arms	AM Peak			PM Peak		
	Queue	Delay(s)	RFC	Queue	Delay(s)	RFC
<b>2023 Base</b>						
B-AC	2.0	29.60	0.66	4.8	62.92	0.85
C-AB	0.1	4.64	0.05	0.1	4.79	0.08
<b>2028 Base</b>						
B-AC	2.4	34.28	0.70	6.7	85.36	0.91
C-AB	0.1	4.62	0.06	0.2	4.73	0.08
<b>2028 Base + Committed Development</b>						
B-AC	3.8	49.42	0.80	12.8	140.53	1.00
C-AB	0.1	4.62	0.06	0.2	4.73	0.08
<b>2028 Base + Committed Development + Development</b>						
B-AC	5.0	61.50	0.85	15.4	161.72	1.03
C-AB	0.1	4.62	0.06	0.2	4.73	0.08

\*Arm A – A435 South, Arm B – B4079, Arm C – A435 North

6.3.12 The results of the modelling shows that in the 2023 base the junction operates within capacity on all arms during the morning and evening peaks. The junction experiences high delays on the B4079 arm during the evening peak.

6.3.13 In the 2028 future the junction is forecast to operate within capacity on all arms during the morning and evening peaks. Delay continues to increase on the B4079 arm during the evening peak.

6.3.14 With the committed developments sites, the junction is forecast to operate within capacity during the morning peak and at capacity during the evening peaks. The committed development sites exasperate the delay on the B4079 arm during the evening peak.

6.3.15 With the proposed development, the junction continues to operate within capacity during the morning peak and over capacity during the evening peak with further increases in delay on the B4079 arm during the evening peak. Queuing increases by 1 PCU during the morning peak and by 2 PCUs during the evening peak.

6.3.16 A potential option to improve capacity and delay at this junction is to provide a 60m ICD roundabout. An indicative sketch of the roundabout is shown in **DTA Drawing 23089-04**. A junction capacity assessment has been undertaken of the proposed roundabout.



The modelling results are summarised in **Table 18** below and the modelling outputs are attached at **Appendix H**.

**Table 18** – Proposed A435/ B4079 Roundabout Junction Modelling Results

Arms	AM Peak			PM Peak		
	Queue	Delay(s)	RFC	Queue	Delay(s)	RFC
2028 Base + Committed Development + Development						
A435 South	0.3	2.28	0.23	0.4	2.37	0.28
B4079	0.4	4.93	0.29	0.5	5.26	0.33
A435 North	0.6	3.61	0.36	0.6	3.55	0.36

6.3.17 The results show that the proposed roundabout is forecast to operate within capacity on all arms during the morning and evening peaks. The proposed roundabout would improve the overall delay and queueing at the junction.



---

## 7.0 SUMMARY AND CONCLUSION

- 7.1 This Transport Assessment has been prepared by DTA on behalf of Greystoke Land to support an outline planning application for a residential development on land off the B4079, Pamington.
- 7.2 The site benefits from being located near a shared footway/ cycleway along the A46 and this extends to the M5 Junction 9 and then continues along the A438 towards Tewkesbury. There are a number of National Cycle Network routes in the Ashchurch and Tewkesbury area. These include Route 41 which travels between Tewkesbury and Evesham.
- 7.3 Route 45 links Chester via Salisbury via Whitchurch, Bridgnorth, Worcester, Tewkesbury, Gloucester and Swindon. The route is typically on-road through Tewkesbury to Worcester and Gloucester.
- 7.4 The nearest bus stops are located at Ashchurch for Tewkesbury railway station, and this provides access to the 41, 42 and 72 services.
- 7.5 Ashchurch for Tewkesbury railway station provides services to Worcester Shrub Hill, Worcester Foregate Street, Great Malvern, Bristol Temple Meads and Cardiff Central.
- 7.6 The site is located within a sustainable area next to a range of employment, retail and public transport opportunities. There are a number of day-to-day facilities such as M&S Simply Foods and the petrol filling station that are just outside the recommended 2km walking distance, however given the flat topography of the local area, it is considered a suitable walking distance to these facilities.
- 7.7 A 3.0m wide pedestrian/ cycle connection will be provided to the north of the site into the village of Pamington.
- 7.8 The development is located in the sustainable area and the proposals would not create a significant constraint to the delivery of any planned improvements to the transport network or allocated sites in the area. This is wholly consistent with Circular 01/2022.
- 7.9 The traffic generation has been estimated and distributed onto the local network. It confirms the development would generate modest vehicular movements during the morning and evening peak.

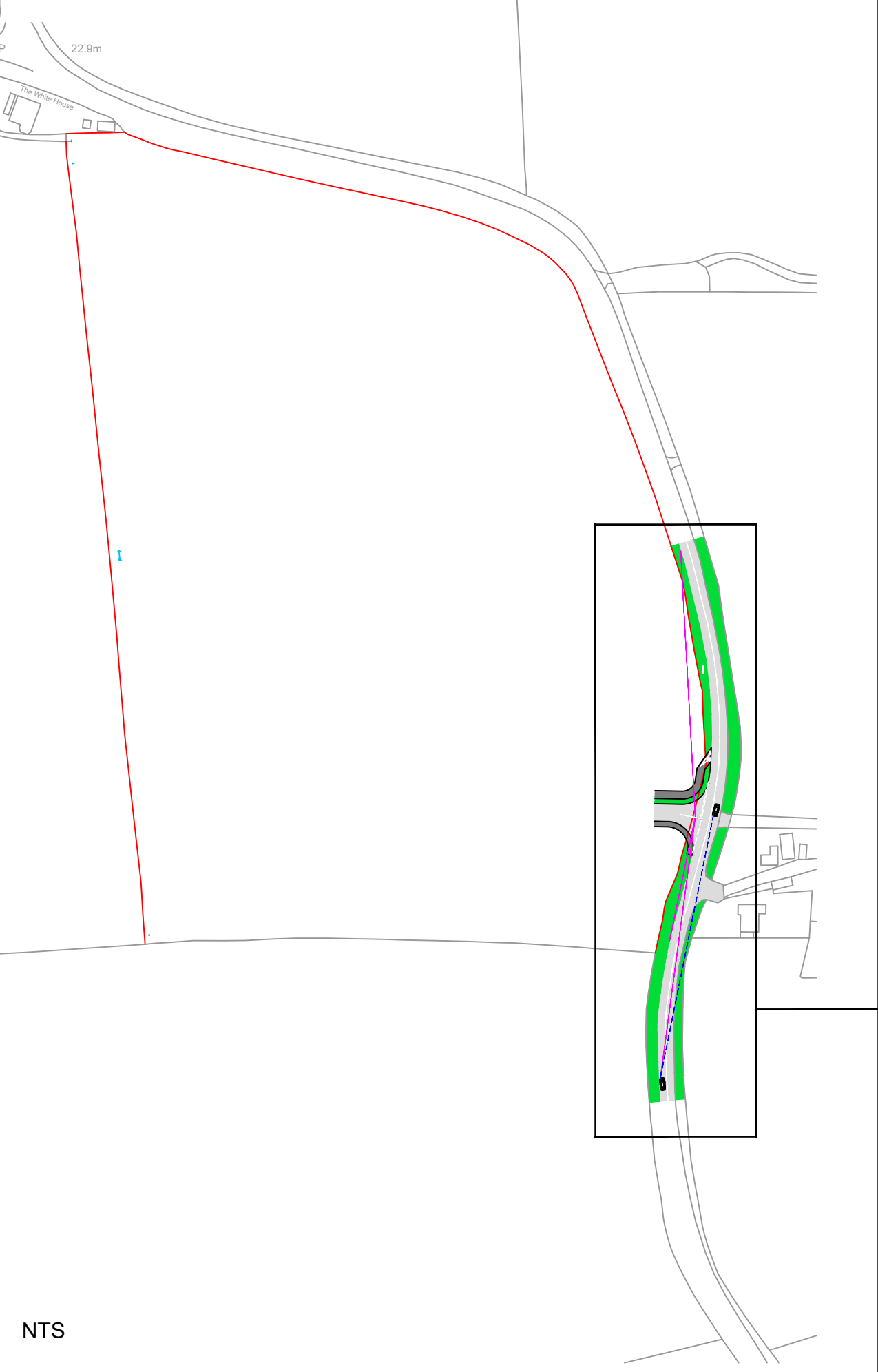


- 7.10 Future year assessments of the local road network have been undertaken and have considered forecast growth and committed development schemes in the local area. The junction capacity assessments have confirmed that the junctions assessed are forecast to operate within capacity with the exception of A435/ B4079 T-junction, which is forecast to operate over capacity during the evening peak. A potential option to improve capacity and delay at this junction is to provide a 60m ICD roundabout. The results of the junction modelling for the roundabout shows that the junction would operate within capacity in the forecast year.
- 7.11 A review of the latest five-year personal injury collision data for the surrounding area has been undertaken and does not indicate any existing highway safety issues within the study area.
- 7.12 The development site would be served from the B4079 via a new priority junction arrangement. The junction would comprise of a 6.75m wide access with 10m wide radii.
- 7.13 Parking on site will be provided in general accordance with parking standards set by the Local Authority.
- 7.14 The site would be supported by a Travel Plan aimed at reducing vehicle trips to/ from the site and encouraging sustainable modes of transport such as walking, cycling, public transport and car sharing.
- 7.15 It is therefore considered that the development is in full accordance with the necessary tests in the NPPF and is therefore no conflict with the overall position basis as described in Section 2.2.
- 7.16 Overall, the proposed development, subject to the proposed mitigation, will have no material residual adverse impact on the safe operation of the local highway network. As such, highways matters should not feature as a reason for refusal.



## Drawings

Site Overview



NTS

1/500@A3

Visibility Splays & Access

2.4m x 101.7m  
visibility splay  
(ATC 85% -  
40.2mph)

6.75m access  
10m radii  
3.0m footway /  
cycleway  
2.0m footway

103.9m forward  
visibility

2.4m x 103.9m  
visibility splay  
(ATC 85% -  
40.7mph)

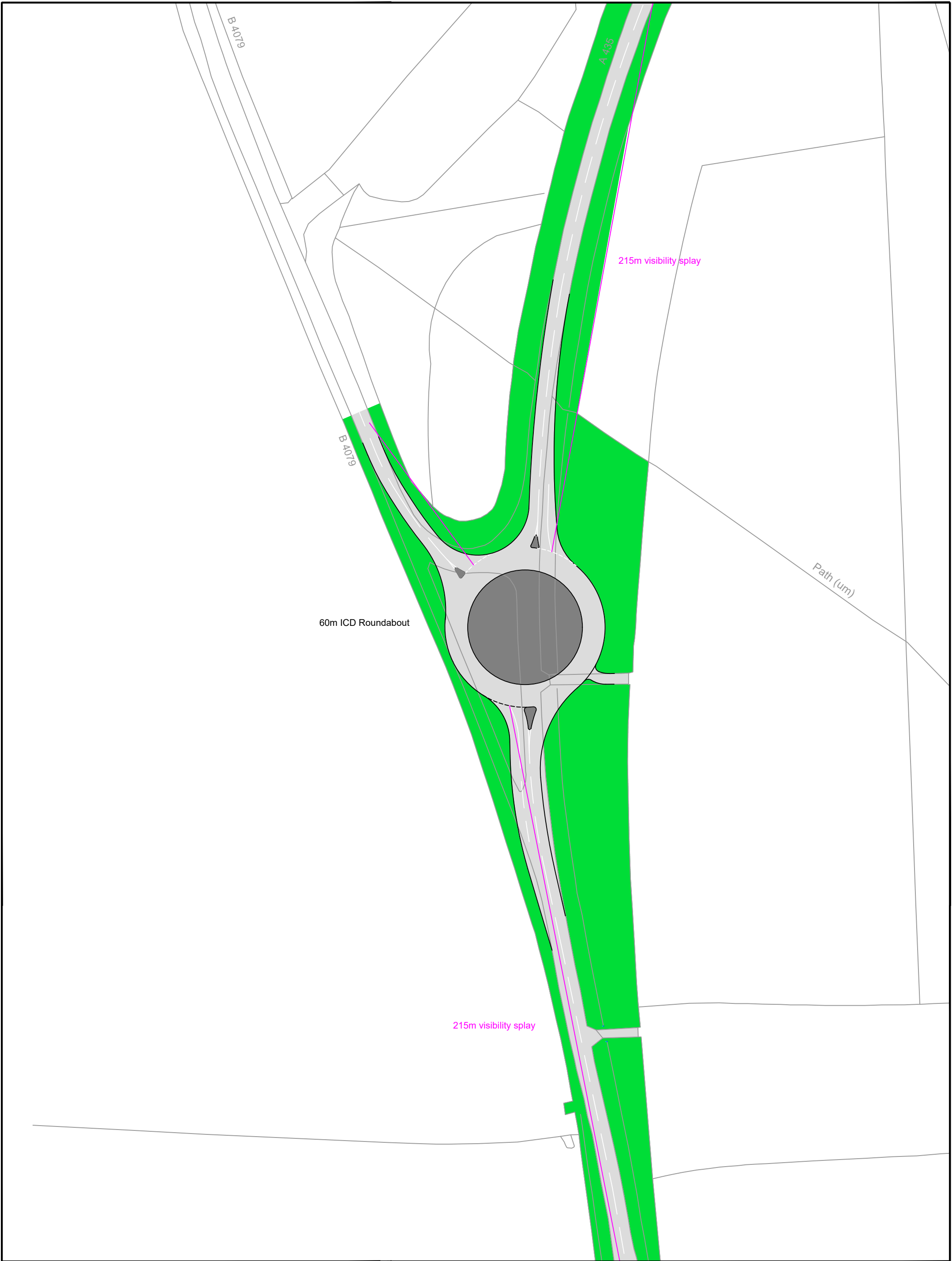
Based upon the ORDNANCE SURVEY MAPS with the permission of THE CONTROLLER OF HER MAJESTY'S STATIONERY OFFICE © Crown Copyright AL 100030412

© David Tucker Associates



Forester House, Doctors Lane,  
Henley in Arden,  
Warwickshire B95 5AW  
Tel: +44(0)1564 793598  
Fax: +44(0)1564 793983  
www.dtatransportation.co.uk

JOB TITLE		Ashchurch		CLIENT		Greystoke Land	
DRAWING TITLE							
Proposed Site Access & Visibility Splays							
SCALE	DRAWN BY	DATE	DRAWING No	REVISION			
1/500@A3	BP	29-11--23	23089-05	A			



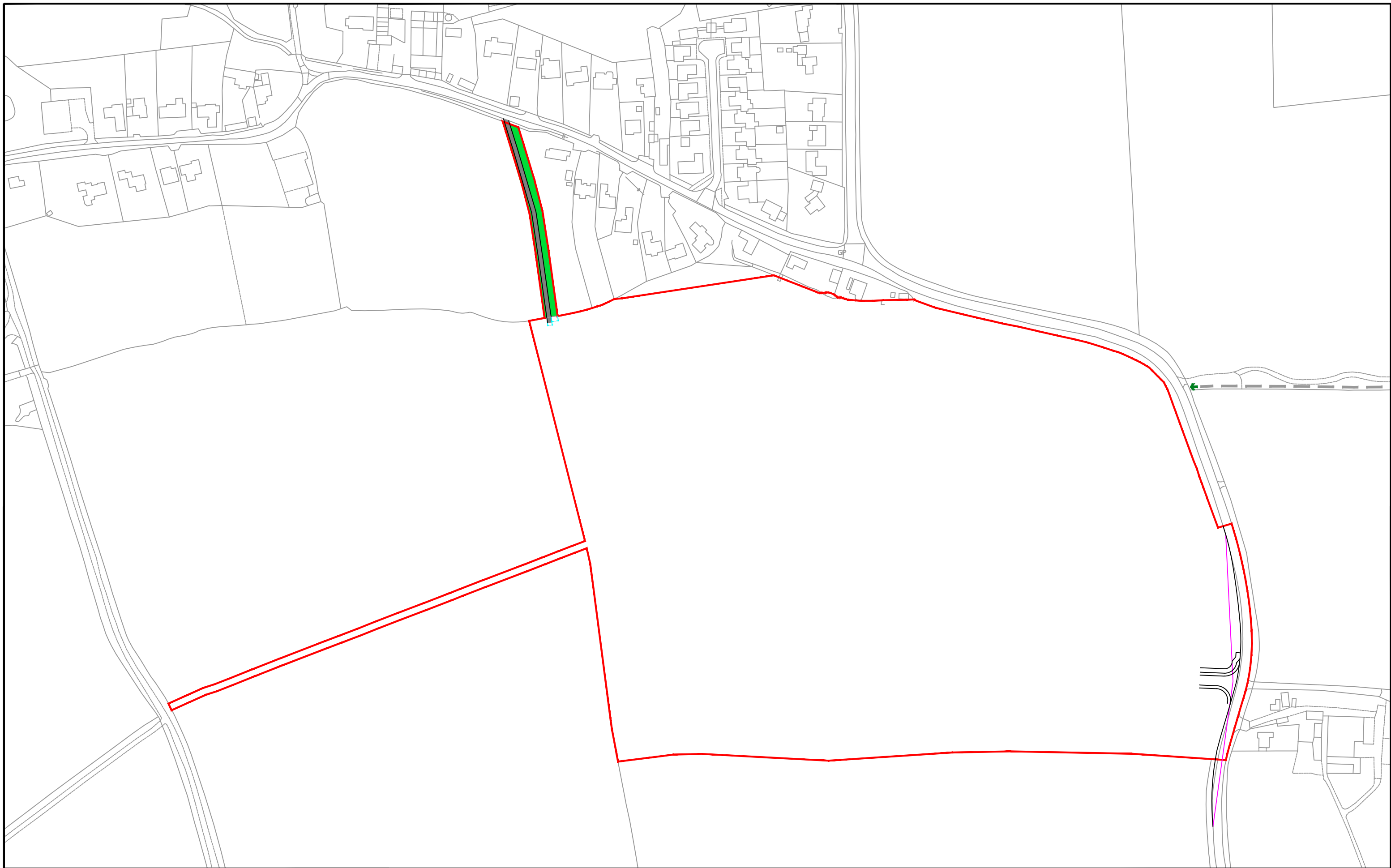
Based upon the ORDNANCE SURVEY MAPS with the permission of THE CONTROLLER OF HER MAJESTY'S STATIONERY OFFICE  
 © Crown Copyright AL 100030412  
 © David Tucker Associates



**DTA**  
 Transport Planning Consultants

Forester House, Doctors Lane,  
 Henley in Arden,  
 Warwickshire B95 5AW  
 Tel: +44(0)1564 793598  
 Fax: +44(0)1564 793983  
 www.dtatransportation.co.uk

JOB TITLE		Ashchurch		CLIENT		Greystoke Land	
DRAWING TITLE							
B4079 – A435 Junction Improvements							
SCALE	DRAWN BY	DATE	DRAWING No	REVISION			
1/1000@A3	BP	24-08-23	23089-04				



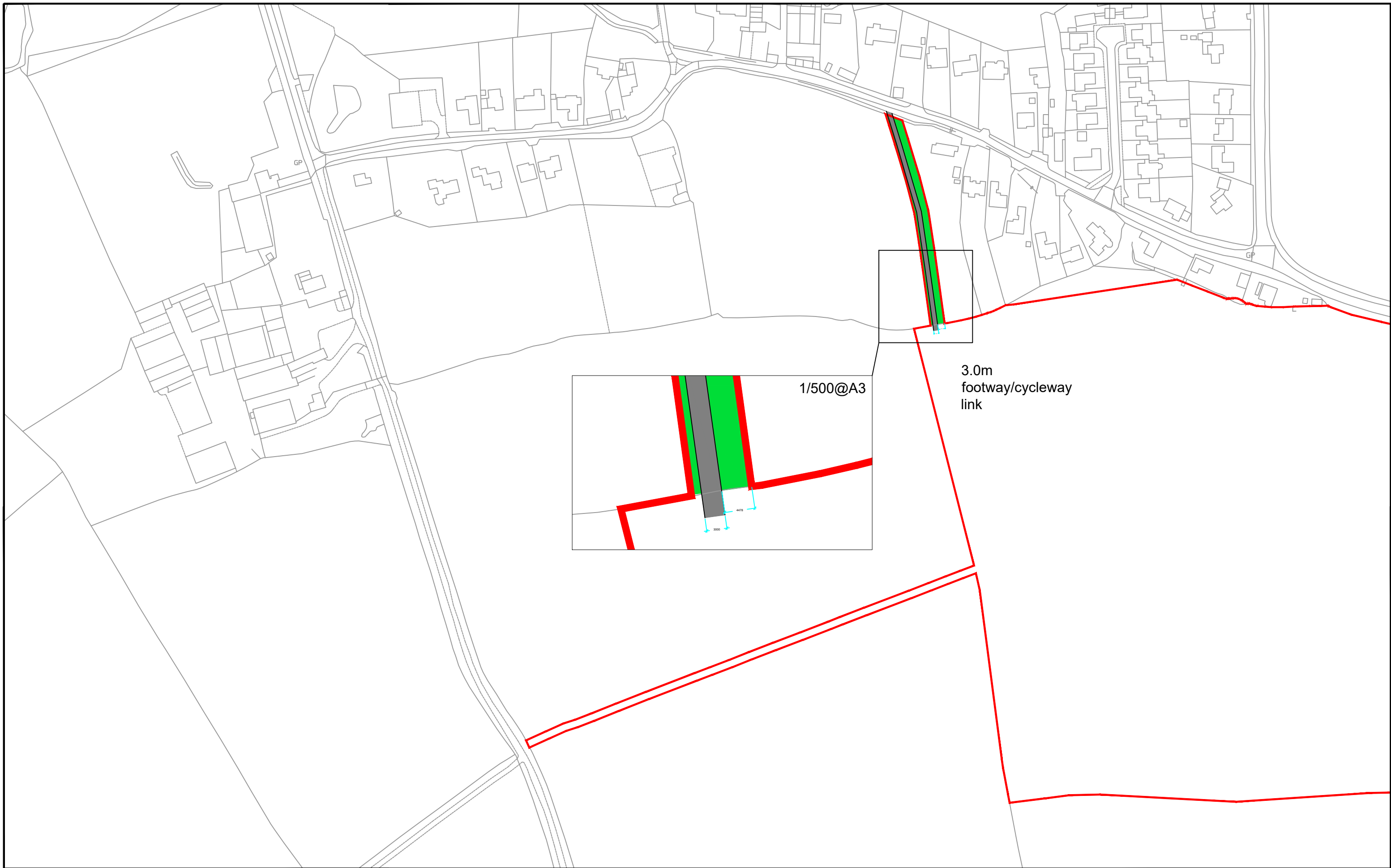
Based upon the ORDNANCE SURVEY MAPS with the permission of THE CONTROLLER OF HER MAJESTY'S STATIONERY OFFICE  
 © Crown Copyright AL 100030412  
 © David Tucker Associates

REV	DESCRIPTION	DRAWN	INITIALS	DATE



Forester House, Doctors Lane,  
 Henley in Arden,  
 Warwickshire B95 5AW  
 Tel: +44(0)1564 793598  
 Fax: +44(0)1564 793983  
 www.dtatransportation.co.uk

JOB TITLE		Ashchurch		CLIENT		Greystoke Land	
DRAWING TITLE							
Site Access & Pedestrian Links							
SCALE	DRAWN BY	DATE	DRAWING No	REVISION			
NTS	BP	04-12-23	23089-06	A			



Based upon the ORDNANCE SURVEY MAPS with the permission of  
THE CONTROLLER OF HER MAJESTY'S STATIONERY OFFICE  
© Crown Copyright AL 100030412

© David Tucker Associates

REV	DESCRIPTION	DRAWN	INITIALS	DATE



















Forester House, Doctors Lane,  
Henley in Arden,  
Warwickshire B95 5AW  
Tel: +44(0)1564 793598  
Fax: +44(0)1564 793983  
www.dtatransportation.co.uk

JOB TITLE		Ashchurch		CLIENT		Greystoke Land	
DRAWING TITLE							
Pedestrian Links							
SCALE	DRAWN BY	DATE	DRAWING No	REVISION			
NTS	BP	04-12-23	23089-06-2	A			

## **Appendix A**

### Key

- |   |  |   |
|---|--|---|
|  Site boundary                       |  Road Infrastructure      |  Existing Vegetation Retained      |
|  Higher Density Character Area       |  Pedestrian / Cycle links |  Existing Vegetation Removed       |
|  Intermediate Density Character Area |  Pedestrian links         |  Proposed Woodland planting mix    |
|  Lower Density Character Area        |  Existing off site PROW   |  SuDS Attenuation Ponds and Swales |
|   |  Proposed Trees           |  Neutral grassland                 |
|   |  |  Wildflower meadow grass           |
|   |  |  Play Spaces                       |



### Notes

- 1) This drawing is to be read in conjunction with all other relevant MHP drawings and information supplied by other consultants.
- 2) Hatch patterns displayed on this drawing are indicative only and do not represent actual paving units or material sizes.
- 3) All tree planting in proximity to buildings to be checked by engineers to ensure foundation detailing is appropriate.

G	Additional items added to key	04-12-23	DAL	PSH
F	Tweaks to eastern parcel following clarification of easement position to ensure easement, LEAP position revised to avoid easement.	15-11-23	DAL	PSH
E	Proposed woodland planting located out of easement.	10-11-23	DAL	PSH
D	Western footpath moved away from boundary to maintain dark corridor, proposed central swales moved.	06-11-23	DAL	PSH
C	Central junction moved away from drainage ditch, attenuation features increased. Site entrance internal junction revised, red line boundary updated.	06-11-23	DAL	PSH
B	Eastern development parcel revised following identification of LUG services, highways access position amended.	26-10-23	DAL	PSH
A	Access revised and highways swales included, red line updated on western PROW and north western corner.	13-09-23	DAL	PSH
	Transfer land omitted from red line, north west access increased to 5m width, ponds resized and bio retention swales included.	11-09-23	DAL	PSH

Project:	Pamington, Ashchurch		
Client:	Greystoke Land		
Title:	Illustrative Masterplan		
Drawing number:	23122.101	Rev:	G
Status:	FOR INFORMATION		
Drawn By:	Checked By:	Date:	Scale @ A1:
DAL	PSH	25-08-23	1:1000

# Pamington, Ashchurch Illustrative Masterplan

## **Appendix B**



12470 ASHCHURCH										
JUNE 2023										
Site	Location	Direction	Start Date	End Date	Posted Speed Limit (PSL)	Total Vehicles	5 Day Ave.	7 Day Ave.	Average 85%ile Speed	Average Mean Speed
Site No: 12470001	Site 1 - A435, Oxenton (S of B4079) 51.98291, -2.07212	Channel: Northbound	Fri 23-Jun-23	Thu 29-Jun-23	NSL	47074	7040	6725	58.9	52.0
		Channel: Southbound	Fri 23-Jun-23	Thu 29-Jun-23		46352	6886	6622	56.4	49.7

12470 ASHCHURCH Site No: 12470001 Location Site 1 - A435, Oxenton (S of B4079)  
 Fri 23-Jun-23 to Thu 29-Jun-23 Channel: Northbound

TIME PERIOD	TOTAL VEHICLES	MOTOR-CYCLES	CARS OR CAR-BASED LGV	LIGHT GOODS VEHICLES	BUSES	TWO AXLE, SIX TYRE, RIGID/BUSES	THREE AXLE RIGID	FOUR OR MORE AXLE RIGID	FOUR OR LESS AXLE ARTIC	FIVE AXLE ARTIC	SIX OR MORE AXLE ARTIC	FIVE OR LESS AXLE MULTI-TRAILER ARTIC	SIX AXLE MULTI-TRAILER ARTIC	SEVEN OR MORE AXLE ARTIC
Fri 23-Jun-23														
00:00	11	0	9	2	0	0	0	0	0	0	0	0	0	0
01:00	10	0	6	4	0	0	0	0	0	0	0	0	0	0
02:00	7	0	6	1	0	0	0	0	0	0	0	0	0	0
03:00	6	0	5	1	0	0	0	0	0	0	0	0	0	0
04:00	30	1	24	5	0	0	0	0	0	0	0	0	0	0
05:00	97	4	76	11	0	1	0	1	0	0	1	3	0	0
06:00	272	3	215	34	2	5	2	0	6	0	1	4	0	0
07:00	544	5	445	81	3	2	1	0	3	0	3	1	0	0
08:00	500	7	410	70	0	7	1	0	3	0	2	0	0	0
09:00	455	9	359	55	5	4	1	0	13	0	3	6	0	0
10:00	446	17	341	69	1	5	1	1	8	0	1	2	0	0
11:00	481	8	378	76	3	2	4	0	3	0	3	4	0	0
12:00	501	15	394	77	1	3	3	0	4	0	1	3	0	0
13:00	521	7	429	64	1	6	1	1	6	0	2	4	0	0
14:00	575	13	477	67	3	1	0	0	8	0	4	2	0	0
15:00	728	15	586	104	2	6	5	0	6	0	3	1	0	0
16:00	646	13	557	68	0	1	1	0	2	0	3	1	0	0
17:00	615	6	546	53	1	2	2	0	3	0	0	2	0	0
18:00	390	4	350	34	0	0	0	0	1	0	0	1	0	0
19:00	259	4	222	31	0	1	0	0	0	0	0	1	0	0
20:00	130	3	113	13	0	0	0	0	0	0	1	0	0	0
21:00	126	4	109	13	0	0	0	0	0	0	0	0	0	0
22:00	108	2	98	8	0	0	0	0	0	0	0	0	0	0
23:00	46	1	39	4	0	1	0	0	1	0	0	0	0	0
12H,7-19	6402	119	5272	818	20	39	20	2	60	0	25	27	0	0
16H,6-22	7189	133	5931	909	22	45	22	2	66	0	27	32	0	0
18H,6-24	7343	136	6068	921	22	46	22	2	67	0	27	32	0	0
24H,0-24	7504	141	6194	945	22	47	22	3	67	0	28	35	0	0

12470		ASHCHURCH				Site No: 12470001		Location Site 1 - A435, Oxenton (S of B4079)							
Fri 23-Jun-23 to Thu 29-Jun-23						Channel: Northbound									
TIME PERIOD	TOTAL VEHICLES	MOTOR-CYCLES	CARS OR CAR-BASED LGV	LIGHT GOODS VEHICLES	BUSES	TWO AXLE, SIX TYRE, RIGID/BUSES	THREE AXLE RIGID	FOUR OR MORE AXLE RIGID	FOUR OR LESS AXLE ARTIC	FIVE AXLE ARTIC	SIX OR MORE AXLE ARTIC	FIVE OR LESS AXLE MULTI-TRAILER ARTIC	SIX AXLE MULTI-TRAILER ARTIC	SEVEN OR MORE AXLE ARTIC	
<b>Sat 24-Jun-23</b>															
00:00	27	0	27	0	0	0	0	0	0	0	0	0	0	0	
01:00	13	0	12	1	0	0	0	0	0	0	0	0	0	0	
02:00	6	0	5	1	0	0	0	0	0	0	0	0	0	0	
03:00	14	0	12	2	0	0	0	0	0	0	0	0	0	0	
04:00	22	0	17	4	0	0	0	0	0	0	1	0	0	0	
05:00	52	2	45	5	0	0	0	0	0	0	0	0	0	0	
06:00	101	3	78	20	0	0	0	0	0	0	0	0	0	0	
07:00	183	3	143	29	1	1	2	0	1	0	3	0	0	0	
08:00	287	6	239	34	1	4	1	0	0	1	0	1	0	0	
09:00	450	6	388	48	1	2	0	0	4	0	0	1	0	0	
10:00	435	7	388	33	0	2	3	0	1	0	0	1	0	0	
11:00	585	9	514	54	1	0	0	0	4	0	0	3	0	0	
12:00	547	7	490	45	1	0	1	0	2	0	0	1	0	0	
13:00	510	7	466	34	0	0	2	0	1	0	0	0	0	0	
14:00	469	9	414	38	0	2	2	0	2	0	0	2	0	0	
15:00	458	15	408	32	0	0	0	0	3	0	0	0	0	0	
16:00	444	9	396	36	0	2	0	0	0	0	1	0	0	0	
17:00	410	3	377	29	0	0	0	0	1	0	0	0	0	0	
18:00	333	5	303	23	0	0	0	0	1	0	0	1	0	0	
19:00	219	4	194	16	1	1	0	0	2	0	1	0	0	0	
20:00	142	2	121	18	0	0	0	0	0	0	1	0	0	0	
21:00	135	2	123	8	0	0	1	0	0	0	0	1	0	0	
22:00	121	0	107	14	0	0	0	0	0	0	0	0	0	0	
23:00	70	0	66	4	0	0	0	0	0	0	0	0	0	0	
12H,7-19	5111	86	4526	435	5	13	11	0	20	1	4	10	0	0	
16H,6-22	5708	97	5042	497	6	14	12	0	22	1	6	11	0	0	
18H,6-24	5899	97	5215	515	6	14	12	0	22	1	6	11	0	0	
24H,0-24	6033	99	5333	528	6	14	12	0	22	1	7	11	0	0	

12470		ASHCHURCH				Site No: 12470001		Location Site 1 - A435, Oxenton (S of B4079)							
Fri 23-Jun-23 to Thu 29-Jun-23					Channel: Northbound										
TIME PERIOD	TOTAL VEHICLES	MOTOR-CYCLES	CARS OR CAR-BASED LGV	LIGHT GOODS VEHICLES	BUSES	TWO AXLE, SIX TYRE, RIGID/BUSES	THREE AXLE RIGID	FOUR OR MORE AXLE RIGID	FOUR OR LESS AXLE ARTIC	FIVE AXLE ARTIC	SIX OR MORE AXLE ARTIC	FIVE OR LESS AXLE MULTI-TRAILER ARTIC	SIX AXLE MULTI-TRAILER ARTIC	SEVEN OR MORE AXLE ARTIC	
<b>Sun 25-Jun-23</b>															
00:00	41	0	41	0	0	0	0	0	0	0	0	0	0	0	0
01:00	20	0	13	7	0	0	0	0	0	0	0	0	0	0	0
02:00	20	0	17	3	0	0	0	0	0	0	0	0	0	0	0
03:00	12	0	9	2	0	0	0	0	0	0	0	1	0	0	0
04:00	13	0	10	3	0	0	0	0	0	0	0	0	0	0	0
05:00	24	4	18	1	0	0	0	0	0	1	0	0	0	0	0
06:00	57	2	46	9	0	0	0	0	0	0	0	0	0	0	0
07:00	131	4	109	16	1	1	0	0	0	0	0	0	0	0	0
08:00	200	7	166	25	0	1	1	0	0	0	0	0	0	0	0
09:00	337	12	291	27	1	1	1	0	3	0	1	0	0	0	0
10:00	471	12	424	31	0	1	1	0	1	0	0	1	0	0	0
11:00	588	11	539	35	0	0	2	0	1	0	0	0	0	0	0
12:00	667	20	591	54	0	0	1	0	1	0	0	0	0	0	0
13:00	556	24	494	32	0	0	3	0	2	0	0	1	0	0	0
14:00	544	62	439	36	0	0	0	0	6	1	0	0	0	0	0
15:00	477	72	377	23	0	0	0	0	5	0	0	0	0	0	0
16:00	573	56	459	51	0	0	1	0	4	1	1	0	0	0	0
17:00	355	14	309	30	0	0	1	0	1	0	0	0	0	0	0
18:00	263	10	214	37	0	0	1	0	0	0	0	1	0	0	0
19:00	183	3	163	16	0	1	0	0	0	0	0	0	0	0	0
20:00	123	1	107	13	1	0	1	0	0	0	0	0	0	0	0
21:00	104	1	95	8	0	0	0	0	0	0	0	0	0	0	0
22:00	49	1	41	7	0	0	0	0	0	0	0	0	0	0	0
23:00	34	2	26	4	0	2	0	0	0	0	0	0	0	0	0
12H,7-19	5162	304	4412	397	2	4	12	0	24	2	2	3	0	0	0
16H,6-22	5629	311	4823	443	3	5	13	0	24	2	2	3	0	0	0
18H,6-24	5712	314	4890	454	3	7	13	0	24	2	2	3	0	0	0
24H,0-24	5842	318	4998	470	3	7	13	0	24	3	2	4	0	0	0

12470		ASHCHURCH				Site No: 12470001		Location Site 1 - A435, Oxenton (S of B4079)							
Fri 23-Jun-23 to Thu 29-Jun-23						Channel: Northbound									
TIME PERIOD	TOTAL VEHICLES	MOTOR-CYCLES	CARS OR CAR-BASED LGV	LIGHT GOODS VEHICLES	BUSES	TWO AXLE, SIX TYRE, RIGID/BUSES	THREE AXLE RIGID	FOUR OR MORE AXLE RIGID	FOUR OR LESS AXLE ARTIC	FIVE AXLE ARTIC	SIX OR MORE AXLE ARTIC	FIVE OR LESS AXLE MULTI-TRAILER ARTIC	SIX AXLE MULTI-TRAILER ARTIC	SEVEN OR MORE AXLE ARTIC	
<b>Mon 26-Jun-23</b>															
00:00	10	0	8	1	0	0	1	0	0	0	0	0	0	0	
01:00	12	1	8	3	0	0	0	0	0	0	0	0	0	0	
02:00	8	0	5	3	0	0	0	0	0	0	0	0	0	0	
03:00	6	0	3	3	0	0	0	0	0	0	0	0	0	0	
04:00	31	0	26	3	0	1	0	0	0	1	0	0	0	0	
05:00	106	4	84	11	0	2	1	1	0	0	0	3	0	0	
06:00	301	3	244	36	2	3	3	0	5	0	3	2	0	0	
07:00	572	6	481	75	1	0	1	0	1	1	3	3	0	0	
08:00	487	2	394	62	2	8	2	0	9	0	6	2	0	0	
09:00	361	2	278	60	5	5	0	0	8	0	2	1	0	0	
10:00	370	7	277	65	3	3	3	0	4	1	3	4	0	0	
11:00	382	2	296	61	1	8	5	0	9	0	0	0	0	0	
12:00	383	3	307	55	2	0	1	0	6	0	5	4	0	0	
13:00	433	9	348	60	3	1	1	0	5	0	3	3	0	0	
14:00	438	8	352	54	1	5	0	0	9	1	2	6	0	0	
15:00	480	10	385	72	2	3	0	0	5	0	2	1	0	0	
16:00	602	7	508	71	2	4	2	0	6	0	1	1	0	0	
17:00	636	5	577	45	0	2	0	0	2	0	2	1	2	0	
18:00	386	6	339	39	0	2	0	0	0	0	0	0	0	0	
19:00	216	2	192	21	0	0	0	0	0	1	0	0	0	0	
20:00	147	1	128	16	1	0	0	0	1	0	0	0	0	0	
21:00	136	2	121	12	0	0	1	0	0	0	0	0	0	0	
22:00	67	0	60	3	0	2	0	0	0	0	1	1	0	0	
23:00	26	0	21	4	0	0	0	0	0	0	0	1	0	0	
12H,7-19	5530	67	4542	719	22	41	15	0	64	3	29	26	2	0	
16H,6-22	6330	75	5227	804	25	44	19	0	70	4	32	28	2	0	
18H,6-24	6423	75	5308	811	25	46	19	0	70	4	33	30	2	0	
24H,0-24	6596	80	5442	835	25	49	21	1	70	5	33	33	2	0	

12470		ASHCHURCH				Site No: 12470001		Location Site 1 - A435, Oxenton (S of B4079)							
Fri 23-Jun-23 to Thu 29-Jun-23						Channel: Northbound									
TIME PERIOD	TOTAL VEHICLES	MOTOR-CYCLES	CARS OR CAR-BASED LGV	LIGHT GOODS VEHICLES	BUSES	TWO AXLE, SIX TYRE, RIGID/BUSES	THREE AXLE RIGID	FOUR OR MORE AXLE RIGID	FOUR OR LESS AXLE ARTIC	FIVE AXLE ARTIC	SIX OR MORE AXLE ARTIC	FIVE OR LESS AXLE MULTI-TRAILER ARTIC	SIX AXLE MULTI-TRAILER ARTIC	SEVEN OR MORE AXLE ARTIC	
<b>Tue 27-Jun-23</b>															
00:00	10	0	8	2	0	0	0	0	0	0	0	0	0	0	0
01:00	7	1	4	2	0	0	0	0	0	0	0	0	0	0	0
02:00	11	0	8	3	0	0	0	0	0	0	0	0	0	0	0
03:00	7	0	4	2	0	1	0	0	0	0	0	0	0	0	0
04:00	24	2	17	5	0	0	0	0	0	0	0	0	0	0	0
05:00	112	2	93	15	0	0	0	1	1	0	0	0	0	0	0
06:00	336	4	273	45	0	4	0	0	7	0	1	2	0	0	0
07:00	630	3	529	83	2	3	4	0	3	0	1	2	0	0	0
08:00	545	3	453	62	1	8	5	0	8	2	1	2	0	0	0
09:00	390	3	310	59	2	6	0	0	4	2	2	2	0	0	0
10:00	373	1	290	63	3	9	0	0	6	0	0	1	0	0	0
11:00	330	4	246	60	2	4	3	0	5	1	2	3	0	0	0
12:00	371	1	299	54	2	3	2	0	7	0	0	3	0	0	0
13:00	377	2	302	48	3	9	2	0	3	0	6	2	0	0	0
14:00	435	5	353	60	1	2	1	0	6	0	5	2	0	0	0
15:00	517	7	419	80	1	0	1	0	4	0	2	3	0	0	0
16:00	601	6	521	64	1	2	3	0	2	0	2	0	0	0	0
17:00	636	4	587	40	1	1	0	1	2	0	0	0	0	0	0
18:00	391	1	350	33	1	0	1	0	1	0	1	3	0	0	0
19:00	237	0	217	19	0	0	0	0	1	0	0	0	0	0	0
20:00	160	4	139	17	0	0	0	0	0	0	0	0	0	0	0
21:00	167	2	150	14	0	0	0	0	1	0	0	0	0	0	0
22:00	100	0	95	5	0	0	0	0	0	0	0	0	0	0	0
23:00	32	1	24	6	0	0	0	0	0	0	1	0	0	0	0
12H,7-19	5596	40	4659	706	20	47	22	1	51	5	22	23	0	0	0
16H,6-22	6496	50	5438	801	20	51	22	1	60	5	23	25	0	0	0
18H,6-24	6628	51	5557	812	20	51	22	1	60	5	24	25	0	0	0
24H,0-24	6799	56	5691	841	20	52	22	2	61	5	24	25	0	0	0

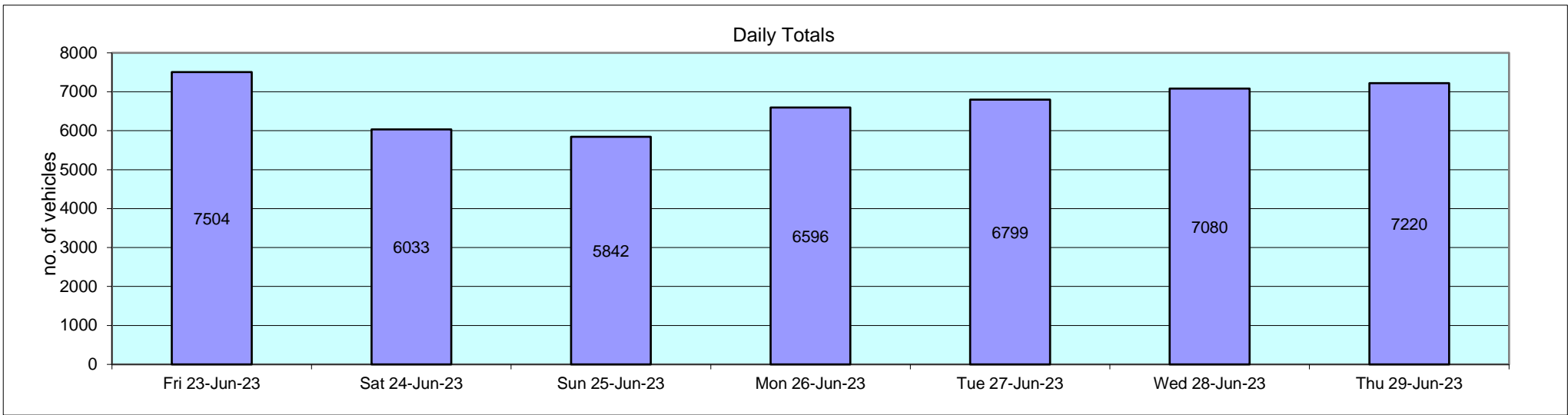
12470		ASHCHURCH				Site No: 12470001		Location Site 1 - A435, Oxenton (S of B4079)							
Fri 23-Jun-23 to Thu 29-Jun-23						Channel: Northbound									
TIME PERIOD	TOTAL VEHICLES	MOTOR-CYCLES	CARS OR CAR-BASED LGV	LIGHT GOODS VEHICLES	BUSES	TWO AXLE, SIX TYRE, RIGID/BUSES	THREE AXLE RIGID	FOUR OR MORE AXLE RIGID	FOUR OR LESS AXLE ARTIC	FIVE AXLE ARTIC	SIX OR MORE AXLE ARTIC	FIVE OR LESS AXLE MULTI-TRAILER ARTIC	SIX AXLE MULTI-TRAILER ARTIC	SEVEN OR MORE AXLE ARTIC	
<b>Wed 28-Jun-23</b>															
00:00	9	0	7	2	0	0	0	0	0	0	0	0	0	0	0
01:00	6	0	5	1	0	0	0	0	0	0	0	0	0	0	0
02:00	12	0	8	2	1	0	0	0	0	0	1	0	0	0	0
03:00	5	0	4	1	0	0	0	0	0	0	0	0	0	0	0
04:00	26	0	18	8	0	0	0	0	0	0	0	0	0	0	0
05:00	105	2	88	11	0	0	2	1	0	0	0	1	0	0	0
06:00	334	4	264	44	4	3	3	0	6	0	1	4	1	0	0
07:00	664	3	568	80	0	6	4	0	1	0	0	2	0	0	0
08:00	524	4	414	84	2	6	0	0	9	0	3	2	0	0	0
09:00	407	1	309	73	3	9	0	1	5	0	2	4	0	0	0
10:00	399	2	295	74	3	13	2	0	4	0	1	5	0	0	0
11:00	417	6	316	76	3	2	4	0	5	0	2	3	0	0	0
12:00	410	1	317	76	1	6	1	1	4	1	0	2	0	0	0
13:00	416	7	332	59	2	3	3	1	5	0	2	2	0	0	0
14:00	451	2	356	70	3	5	3	0	5	0	1	6	0	0	0
15:00	528	3	434	74	3	1	0	0	5	0	3	5	0	0	0
16:00	622	12	538	61	2	1	1	0	4	0	0	3	0	0	0
17:00	714	7	660	42	0	0	1	0	2	1	1	0	0	0	0
18:00	382	6	342	29	0	2	1	0	1	0	1	0	0	0	0
19:00	241	2	216	23	0	0	0	0	0	0	0	0	0	0	0
20:00	168	2	156	9	0	0	0	1	0	0	0	0	0	0	0
21:00	124	1	115	8	0	0	0	0	0	0	0	0	0	0	0
22:00	86	0	76	10	0	0	0	0	0	0	0	0	0	0	0
23:00	30	0	23	7	0	0	0	0	0	0	0	0	0	0	0
12H,7-19	5934	54	4881	798	22	54	20	3	50	2	16	34	0	0	0
16H,6-22	6801	63	5632	882	26	57	23	4	56	2	17	38	1	0	0
18H,6-24	6917	63	5731	899	26	57	23	4	56	2	17	38	1	0	0
24H,0-24	7080	65	5861	924	27	57	25	5	56	2	18	39	1	0	0

12470		ASHCHURCH				Site No: 12470001		Location Site 1 - A435, Oxenton (S of B4079)							
Fri 23-Jun-23 to Thu 29-Jun-23						Channel: Northbound									
TIME PERIOD	TOTAL VEHICLES	MOTOR-CYCLES	CARS OR CAR-BASED LGV	LIGHT GOODS VEHICLES	BUSES	TWO AXLE, SIX TYRE, RIGID/BUSES	THREE AXLE RIGID	FOUR OR MORE AXLE RIGID	FOUR OR LESS AXLE ARTIC	FIVE AXLE ARTIC	SIX OR MORE AXLE ARTIC	FIVE OR LESS AXLE MULTI-TRAILER ARTIC	SIX AXLE MULTI-TRAILER ARTIC	SEVEN OR MORE AXLE ARTIC	
<b>Thu 29-Jun-23</b>															
00:00	14	0	12	2	0	0	0	0	0	0	0	0	0	0	0
01:00	6	0	4	2	0	0	0	0	0	0	0	0	0	0	0
02:00	11	0	10	1	0	0	0	0	0	0	0	0	0	0	0
03:00	9	0	5	3	0	0	0	0	0	0	0	1	0	0	0
04:00	26	1	19	6	0	0	0	0	0	0	0	0	0	0	0
05:00	99	1	77	16	0	0	1	1	1	0	1	1	0	0	0
06:00	361	4	290	47	1	5	1	0	7	0	3	3	0	0	0
07:00	640	4	526	95	1	5	0	0	5	0	2	2	0	0	0
08:00	529	3	430	79	2	4	0	0	4	3	1	3	0	0	0
09:00	438	3	350	70	3	7	1	0	1	0	2	1	0	0	0
10:00	354	2	276	60	1	6	1	0	7	0	1	0	0	0	0
11:00	420	5	325	72	2	2	1	0	6	1	3	2	1	0	0
12:00	415	7	342	44	6	5	1	1	6	0	1	2	0	0	0
13:00	428	4	336	68	5	5	1	0	3	1	0	5	0	0	0
14:00	455	2	366	61	2	4	3	0	9	0	3	5	0	0	0
15:00	561	8	456	79	3	5	1	0	6	0	1	2	0	0	0
16:00	637	5	547	72	2	1	1	0	5	0	1	3	0	0	0
17:00	693	17	618	50	0	2	0	0	4	1	0	1	0	0	0
18:00	385	6	350	26	0	0	0	0	0	1	0	1	1	0	0
19:00	268	6	237	25	0	0	0	0	0	0	0	0	0	0	0
20:00	188	2	165	19	0	0	0	0	2	0	0	0	0	0	0
21:00	144	5	128	11	0	0	0	0	0	0	0	0	0	0	0
22:00	93	1	87	5	0	0	0	0	0	0	0	0	0	0	0
23:00	46	2	36	6	0	0	0	0	0	0	2	0	0	0	0
12H,7-19	5955	66	4922	776	27	46	10	1	56	7	15	27	2	0	0
16H,6-22	6916	83	5742	878	28	51	11	1	65	7	18	30	2	0	0
18H,6-24	7055	86	5865	889	28	51	11	1	65	7	20	30	2	0	0
24H,0-24	7220	88	5992	919	28	51	12	2	66	7	21	32	2	0	0



12470 ASHCHURCH Site No: 12470001 Location Site 1 - A435, Oxenton (S of B4079)  
 Fri 23-Jun-23 to Thu 29-Jun-23 Channel: Northbound

TIME PERIOD	TOTAL VEHICLES	MOTOR-CYCLES	CARS OR CAR-BASED LGV	LIGHT GOODS VEHICLES	BUSES	TWO AXLE, SIX TYRE, RIGID/BUSES	THREE AXLE RIGID	FOUR OR MORE AXLE RIGID	FOUR OR LESS AXLE ARTIC	FIVE AXLE ARTIC	SIX OR MORE AXLE ARTIC	FIVE OR LESS AXLE MULTI-TRAILER ARTIC	SIX AXLE MULTI-TRAILER ARTIC	SEVEN OR MORE AXLE ARTIC	
<b>Daily Totals</b>															
Fri 23-Jun-23	7504	141	6194	945	22	47	22	3	67	0	28	35	0	0	
Sat 24-Jun-23	6033	99	5333	528	6	14	12	0	22	1	7	11	0	0	
Sun 25-Jun-23	5842	318	4998	470	3	7	13	0	24	3	2	4	0	0	
Mon 26-Jun-23	6596	80	5442	835	25	49	21	1	70	5	33	33	2	0	
Tue 27-Jun-23	6799	56	5691	841	20	52	22	2	61	5	24	25	0	0	
Wed 28-Jun-23	7080	65	5861	924	27	57	25	5	56	2	18	39	1	0	
Thu 29-Jun-23	7220	88	5992	919	28	51	12	2	66	7	21	32	2	0	
<b>Total Vehicles</b>															
[--]	47074	847	39511	5462	131	277	127	13	366	23	133	179	5	0	



12470 ASHCHURCH Site No: 12470001 Location Site 1 - A435, Oxenton (S of B4079)  
 Fri 23-Jun-23 to Thu 29-Jun-23 Channel: Northbound

TIME PERIOD	TOTAL VEHICLES	MOTOR-CYCLES	MOTOR-CYCLES%	CARS	CARS %	LGV	LGV %	HGV	HGV %	BUS	BUS %
<b>Fri 23-Jun-23</b>											
00:00	11	0	0.0	9	81.8	2	18.2	0	0.0	0	0.0
01:00	10	0	0.0	6	60.0	4	40.0	0	0.0	0	0.0
02:00	7	0	0.0	6	85.7	1	14.3	0	0.0	0	0.0
03:00	6	0	0.0	5	83.3	1	16.7	0	0.0	0	0.0
04:00	30	1	3.3	24	80.0	5	16.7	0	0.0	0	0.0
05:00	97	4	4.1	76	78.4	11	11.3	6	6.2	0	0.0
06:00	272	3	1.1	215	79.0	34	12.5	18	6.6	2	0.7
07:00	544	5	0.9	445	81.8	81	14.9	10	1.8	3	0.6
08:00	500	7	1.4	410	82.0	70	14.0	13	2.6	0	0.0
09:00	455	9	2.0	359	78.9	55	12.1	27	5.9	5	1.1
10:00	446	17	3.8	341	76.5	69	15.5	18	4.0	1	0.2
11:00	481	8	1.7	378	78.6	76	15.8	16	3.3	3	0.6
12:00	501	15	3.0	394	78.6	77	15.4	14	2.8	1	0.2
13:00	521	7	1.3	429	82.3	64	12.3	20	3.8	1	0.2
14:00	575	13	2.3	477	83.0	67	11.7	15	2.6	3	0.5
15:00	728	15	2.1	586	80.5	104	14.3	21	2.9	2	0.3
16:00	646	13	2.0	557	86.2	68	10.5	8	1.2	0	0.0
17:00	615	6	1.0	546	88.8	53	8.6	9	1.5	1	0.2
18:00	390	4	1.0	350	89.7	34	8.7	2	0.5	0	0.0
19:00	259	4	1.5	222	85.7	31	12.0	2	0.8	0	0.0
20:00	130	3	2.3	113	86.9	13	10.0	1	0.8	0	0.0
21:00	126	4	3.2	109	86.5	13	10.3	0	0.0	0	0.0
22:00	108	2	1.9	98	90.7	8	7.4	0	0.0	0	0.0
23:00	46	1	2.2	39	84.8	4	8.7	2	4.4	0	0.0
12H,7-19	6402	119	1.9	5272	82.4	818	12.8	173	2.7	20	0.3
16H,6-22	7189	133	1.9	5931	82.5	909	12.6	194	2.7	22	0.3
18H,6-24	7343	136	1.9	6068	82.6	921	12.5	196	2.7	22	0.3
24H,0-24	7504	141	1.9	6194	82.5	945	12.6	202	2.7	22	0.3

12470 ASHCHURCH Site No: 12470001 Location Site 1 - A435, Oxenton (S of B4079)  
 Fri 23-Jun-23 to Thu 29-Jun-23 Channel: Northbound

TIME PERIOD	TOTAL VEHICLES	MOTOR-CYCLES	MOTOR-CYCLES%	CARS	CARS %	LGV	LGV %	HGV	HGV %	BUS	BUS %
<b>Sat 24-Jun-23</b>											
00:00	27	0	0.0	27	100.0	0	0.0	0	0.0	0	0.0
01:00	13	0	0.0	12	92.3	1	7.7	0	0.0	0	0.0
02:00	6	0	0.0	5	83.3	1	16.7	0	0.0	0	0.0
03:00	14	0	0.0	12	85.7	2	14.3	0	0.0	0	0.0
04:00	22	0	0.0	17	77.3	4	18.2	1	4.6	0	0.0
05:00	52	2	3.9	45	86.5	5	9.6	0	0.0	0	0.0
06:00	101	3	3.0	78	77.2	20	19.8	0	0.0	0	0.0
07:00	183	3	1.6	143	78.1	29	15.9	7	3.8	1	0.6
08:00	287	6	2.1	239	83.3	34	11.9	7	2.4	1	0.4
09:00	450	6	1.3	388	86.2	48	10.7	7	1.6	1	0.2
10:00	435	7	1.6	388	89.2	33	7.6	7	1.6	0	0.0
11:00	585	9	1.5	514	87.9	54	9.2	7	1.2	1	0.2
12:00	547	7	1.3	490	89.6	45	8.2	4	0.7	1	0.2
13:00	510	7	1.4	466	91.4	34	6.7	3	0.6	0	0.0
14:00	469	9	1.9	414	88.3	38	8.1	8	1.7	0	0.0
15:00	458	15	3.3	408	89.1	32	7.0	3	0.7	0	0.0
16:00	444	9	2.0	396	89.2	36	8.1	3	0.7	0	0.0
17:00	410	3	0.7	377	92.0	29	7.1	1	0.2	0	0.0
18:00	333	5	1.5	303	91.0	23	6.9	2	0.6	0	0.0
19:00	219	4	1.8	194	88.6	16	7.3	4	1.8	1	0.5
20:00	142	2	1.4	121	85.2	18	12.7	1	0.7	0	0.0
21:00	135	2	1.5	123	91.1	8	5.9	2	1.5	0	0.0
22:00	121	0	0.0	107	88.4	14	11.6	0	0.0	0	0.0
23:00	70	0	0.0	66	94.3	4	5.7	0	0.0	0	0.0
12H,7-19	5111	86	1.7	4526	88.6	435	8.5	59	1.2	5	0.1
16H,6-22	5708	97	1.7	5042	88.3	497	8.7	66	1.2	6	0.1
18H,6-24	5899	97	1.6	5215	88.4	515	8.7	66	1.1	6	0.1
24H,0-24	6033	99	1.6	5333	88.4	528	8.8	67	1.1	6	0.1

12470 ASHCHURCH Site No: 12470001 Location Site 1 - A435, Oxenton (S of B4079)  
 Fri 23-Jun-23 to Thu 29-Jun-23 Channel: Northbound

TIME PERIOD	TOTAL VEHICLES	MOTOR-CYCLES	MOTOR-CYCLES%	CARS	CARS %	LGV	LGV %	HGV	HGV %	BUS	BUS %
<b>Sun 25-Jun-23</b>											
00:00	41	0	0.0	41	100.0	0	0.0	0	0.0	0	0.0
01:00	20	0	0.0	13	65.0	7	35.0	0	0.0	0	0.0
02:00	20	0	0.0	17	85.0	3	15.0	0	0.0	0	0.0
03:00	12	0	0.0	9	75.0	2	16.7	1	8.3	0	0.0
04:00	13	0	0.0	10	76.9	3	23.1	0	0.0	0	0.0
05:00	24	4	16.7	18	75.0	1	4.2	1	4.2	0	0.0
06:00	57	2	3.5	46	80.7	9	15.8	0	0.0	0	0.0
07:00	131	4	3.1	109	83.2	16	12.2	1	0.8	1	0.8
08:00	200	7	3.5	166	83.0	25	12.5	2	1.0	0	0.0
09:00	337	12	3.6	291	86.4	27	8.0	6	1.8	1	0.3
10:00	471	12	2.6	424	90.0	31	6.6	4	0.9	0	0.0
11:00	588	11	1.9	539	91.7	35	6.0	3	0.5	0	0.0
12:00	667	20	3.0	591	88.6	54	8.1	2	0.3	0	0.0
13:00	556	24	4.3	494	88.9	32	5.8	6	1.1	0	0.0
14:00	544	62	11.4	439	80.7	36	6.6	7	1.3	0	0.0
15:00	477	72	15.1	377	79.0	23	4.8	5	1.1	0	0.0
16:00	573	56	9.8	459	80.1	51	8.9	7	1.2	0	0.0
17:00	355	14	3.9	309	87.0	30	8.5	2	0.6	0	0.0
18:00	263	10	3.8	214	81.4	37	14.1	2	0.8	0	0.0
19:00	183	3	1.6	163	89.1	16	8.7	1	0.6	0	0.0
20:00	123	1	0.8	107	87.0	13	10.6	1	0.8	1	0.8
21:00	104	1	1.0	95	91.4	8	7.7	0	0.0	0	0.0
22:00	49	1	2.0	41	83.7	7	14.3	0	0.0	0	0.0
23:00	34	2	5.9	26	76.5	4	11.8	2	5.9	0	0.0
12H,7-19	5162	304	5.9	4412	85.5	397	7.7	47	0.9	2	0.0
16H,6-22	5629	311	5.5	4823	85.7	443	7.9	49	0.9	3	0.1
18H,6-24	5712	314	5.5	4890	85.6	454	8.0	51	0.9	3	0.1
24H,0-24	5842	318	5.4	4998	85.6	470	8.1	53	0.9	3	0.1

12470 ASHCHURCH Site No: 12470001 Location Site 1 - A435, Oxenton (S of B4079)  
 Fri 23-Jun-23 to Thu 29-Jun-23 Channel: Northbound

TIME PERIOD	TOTAL VEHICLES	MOTOR-CYCLES	MOTOR-CYCLES%	CARS	CARS %	LGV	LGV %	HGV	HGV %	BUS	BUS %
<b>Mon 26-Jun-23</b>											
00:00	10	0	0.0	8	80.0	1	10.0	1	10.0	0	0.0
01:00	12	1	8.3	8	66.7	3	25.0	0	0.0	0	0.0
02:00	8	0	0.0	5	62.5	3	37.5	0	0.0	0	0.0
03:00	6	0	0.0	3	50.0	3	50.0	0	0.0	0	0.0
04:00	31	0	0.0	26	83.9	3	9.7	2	6.5	0	0.0
05:00	106	4	3.8	84	79.3	11	10.4	7	6.6	0	0.0
06:00	301	3	1.0	244	81.1	36	12.0	16	5.3	2	0.7
07:00	572	6	1.1	481	84.1	75	13.1	9	1.6	1	0.2
08:00	487	2	0.4	394	80.9	62	12.7	27	5.5	2	0.4
09:00	361	2	0.6	278	77.0	60	16.6	16	4.4	5	1.4
10:00	370	7	1.9	277	74.9	65	17.6	18	4.9	3	0.8
11:00	382	2	0.5	296	77.5	61	16.0	22	5.8	1	0.3
12:00	383	3	0.8	307	80.2	55	14.4	16	4.2	2	0.5
13:00	433	9	2.1	348	80.4	60	13.9	13	3.0	3	0.7
14:00	438	8	1.8	352	80.4	54	12.3	23	5.3	1	0.2
15:00	480	10	2.1	385	80.2	72	15.0	11	2.3	2	0.4
16:00	602	7	1.2	508	84.4	71	11.8	14	2.3	2	0.3
17:00	636	5	0.8	577	90.7	45	7.1	9	1.4	0	0.0
18:00	386	6	1.6	339	87.8	39	10.1	2	0.5	0	0.0
19:00	216	2	0.9	192	88.9	21	9.7	1	0.5	0	0.0
20:00	147	1	0.7	128	87.1	16	10.9	1	0.7	1	0.7
21:00	136	2	1.5	121	89.0	12	8.8	1	0.7	0	0.0
22:00	67	0	0.0	60	89.6	3	4.5	4	6.0	0	0.0
23:00	26	0	0.0	21	80.8	4	15.4	1	3.9	0	0.0
12H,7-19	5530	67	1.2	4542	82.1	719	13.0	180	3.3	22	0.4
16H,6-22	6330	75	1.2	5227	82.6	804	12.7	199	3.1	25	0.4
18H,6-24	6423	75	1.2	5308	82.6	811	12.6	204	3.2	25	0.4
24H,0-24	6596	80	1.2	5442	82.5	835	12.7	214	3.2	25	0.4

12470 ASHCHURCH Site No: 12470001 Location Site 1 - A435, Oxenton (S of B4079)  
 Fri 23-Jun-23 to Thu 29-Jun-23 Channel: Northbound

TIME PERIOD	TOTAL VEHICLES	MOTOR-CYCLES	MOTOR-CYCLES%	CARS	CARS %	LGV	LGV %	HGV	HGV %	BUS	BUS %
<b>Tue 27-Jun-23</b>											
00:00	10	0	0.0	8	80.0	2	20.0	0	0.0	0	0.0
01:00	7	1	14.3	4	57.1	2	28.6	0	0.0	0	0.0
02:00	11	0	0.0	8	72.7	3	27.3	0	0.0	0	0.0
03:00	7	0	0.0	4	57.1	2	28.6	1	14.3	0	0.0
04:00	24	2	8.3	17	70.8	5	20.8	0	0.0	0	0.0
05:00	112	2	1.8	93	83.0	15	13.4	2	1.8	0	0.0
06:00	336	4	1.2	273	81.3	45	13.4	14	4.2	0	0.0
07:00	630	3	0.5	529	84.0	83	13.2	13	2.1	2	0.3
08:00	545	3	0.6	453	83.1	62	11.4	26	4.8	1	0.2
09:00	390	3	0.8	310	79.5	59	15.1	16	4.1	2	0.5
10:00	373	1	0.3	290	77.8	63	16.9	16	4.3	3	0.8
11:00	330	4	1.2	246	74.6	60	18.2	18	5.5	2	0.6
12:00	371	1	0.3	299	80.6	54	14.6	15	4.0	2	0.5
13:00	377	2	0.5	302	80.1	48	12.7	22	5.8	3	0.8
14:00	435	5	1.2	353	81.2	60	13.8	16	3.7	1	0.2
15:00	517	7	1.4	419	81.0	80	15.5	10	1.9	1	0.2
16:00	601	6	1.0	521	86.7	64	10.7	9	1.5	1	0.2
17:00	636	4	0.6	587	92.3	40	6.3	4	0.6	1	0.2
18:00	391	1	0.3	350	89.5	33	8.4	6	1.5	1	0.3
19:00	237	0	0.0	217	91.6	19	8.0	1	0.4	0	0.0
20:00	160	4	2.5	139	86.9	17	10.6	0	0.0	0	0.0
21:00	167	2	1.2	150	89.8	14	8.4	1	0.6	0	0.0
22:00	100	0	0.0	95	95.0	5	5.0	0	0.0	0	0.0
23:00	32	1	3.1	24	75.0	6	18.8	1	3.1	0	0.0
12H,7-19	5596	40	0.7	4659	83.3	706	12.6	171	3.1	20	0.4
16H,6-22	6496	50	0.8	5438	83.7	801	12.3	187	2.9	20	0.3
18H,6-24	6628	51	0.8	5557	83.8	812	12.3	188	2.8	20	0.3
24H,0-24	6799	56	0.8	5691	83.7	841	12.4	191	2.8	20	0.3

12470 ASHCHURCH Site No: 12470001 Location Site 1 - A435, Oxenton (S of B4079)  
 Fri 23-Jun-23 to Thu 29-Jun-23 Channel: Northbound

TIME PERIOD	TOTAL VEHICLES	MOTOR-CYCLES	MOTOR-CYCLES%	CARS	CARS %	LGV	LGV %	HGV	HGV %	BUS	BUS %
<b>Wed 28-Jun-23</b>											
00:00	9	0	0.0	7	77.8	2	22.2	0	0.0	0	0.0
01:00	6	0	0.0	5	83.3	1	16.7	0	0.0	0	0.0
02:00	12	0	0.0	8	66.7	2	16.7	1	8.3	1	8.3
03:00	5	0	0.0	4	80.0	1	20.0	0	0.0	0	0.0
04:00	26	0	0.0	18	69.2	8	30.8	0	0.0	0	0.0
05:00	105	2	1.9	88	83.8	11	10.5	4	3.8	0	0.0
06:00	334	4	1.2	264	79.0	44	13.2	18	5.4	4	1.2
07:00	664	3	0.5	568	85.5	80	12.1	13	2.0	0	0.0
08:00	524	4	0.8	414	79.0	84	16.0	20	3.8	2	0.4
09:00	407	1	0.3	309	75.9	73	17.9	21	5.2	3	0.7
10:00	399	2	0.5	295	73.9	74	18.6	25	6.3	3	0.8
11:00	417	6	1.4	316	75.8	76	18.2	16	3.8	3	0.7
12:00	410	1	0.2	317	77.3	76	18.5	15	3.7	1	0.2
13:00	416	7	1.7	332	79.8	59	14.2	16	3.9	2	0.5
14:00	451	2	0.4	356	78.9	70	15.5	20	4.4	3	0.7
15:00	528	3	0.6	434	82.2	74	14.0	14	2.7	3	0.6
16:00	622	12	1.9	538	86.5	61	9.8	9	1.5	2	0.3
17:00	714	7	1.0	660	92.4	42	5.9	5	0.7	0	0.0
18:00	382	6	1.6	342	89.5	29	7.6	5	1.3	0	0.0
19:00	241	2	0.8	216	89.6	23	9.5	0	0.0	0	0.0
20:00	168	2	1.2	156	92.9	9	5.4	1	0.6	0	0.0
21:00	124	1	0.8	115	92.7	8	6.5	0	0.0	0	0.0
22:00	86	0	0.0	76	88.4	10	11.6	0	0.0	0	0.0
23:00	30	0	0.0	23	76.7	7	23.3	0	0.0	0	0.0
12H,7-19	5934	54	0.9	4881	82.3	798	13.5	179	3.0	22	0.4
16H,6-22	6801	63	0.9	5632	82.8	882	13.0	198	2.9	26	0.4
18H,6-24	6917	63	0.9	5731	82.9	899	13.0	198	2.9	26	0.4
24H,0-24	7080	65	0.9	5861	82.8	924	13.1	203	2.9	27	0.4

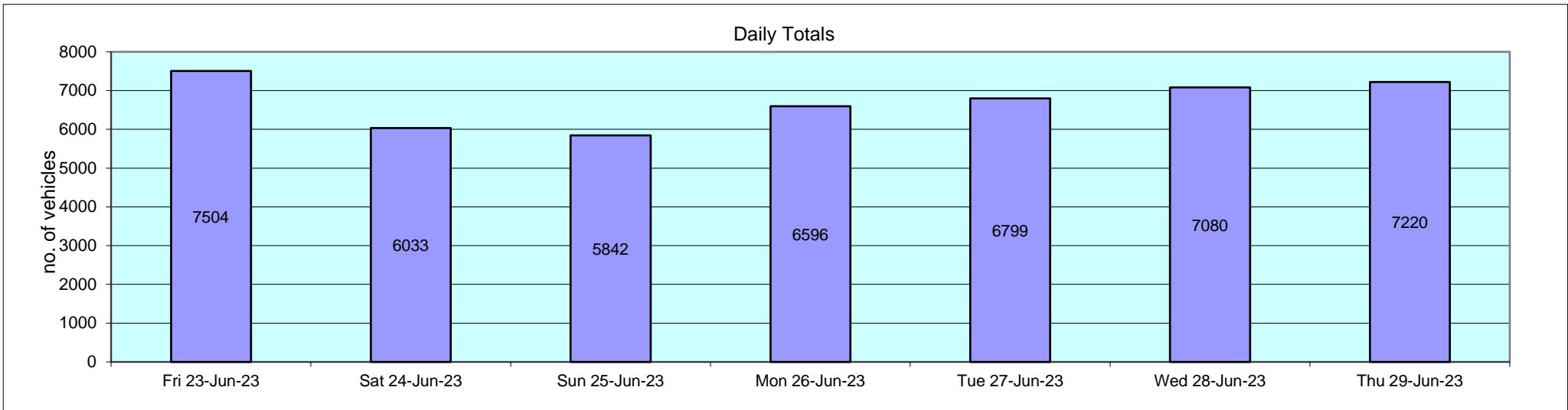
12470 ASHCHURCH Site No: 12470001 Location Site 1 - A435, Oxenton (S of B4079)  
 Fri 23-Jun-23 to Thu 29-Jun-23 Channel: Northbound

TIME PERIOD	TOTAL VEHICLES	MOTOR-CYCLES	MOTOR-CYCLES%	CARS	CARS %	LGV	LGV %	HGV	HGV %	BUS	BUS %
<b>Thu 29-Jun-23</b>											
00:00	14	0	0.0	12	85.7	2	14.3	0	0.0	0	0.0
01:00	6	0	0.0	4	66.7	2	33.3	0	0.0	0	0.0
02:00	11	0	0.0	10	90.9	1	9.1	0	0.0	0	0.0
03:00	9	0	0.0	5	55.6	3	33.3	1	11.1	0	0.0
04:00	26	1	3.9	19	73.1	6	23.1	0	0.0	0	0.0
05:00	99	1	1.0	77	77.8	16	16.2	5	5.1	0	0.0
06:00	361	4	1.1	290	80.3	47	13.0	19	5.3	1	0.3
07:00	640	4	0.6	526	82.2	95	14.8	14	2.2	1	0.2
08:00	529	3	0.6	430	81.3	79	14.9	15	2.8	2	0.4
09:00	438	3	0.7	350	79.9	70	16.0	12	2.7	3	0.7
10:00	354	2	0.6	276	78.0	60	17.0	15	4.2	1	0.3
11:00	420	5	1.2	325	77.4	72	17.1	16	3.8	2	0.5
12:00	415	7	1.7	342	82.4	44	10.6	16	3.9	6	1.5
13:00	428	4	0.9	336	78.5	68	15.9	15	3.5	5	1.2
14:00	455	2	0.4	366	80.4	61	13.4	24	5.3	2	0.4
15:00	561	8	1.4	456	81.3	79	14.1	15	2.7	3	0.5
16:00	637	5	0.8	547	85.9	72	11.3	11	1.7	2	0.3
17:00	693	17	2.5	618	89.2	50	7.2	8	1.2	0	0.0
18:00	385	6	1.6	350	90.9	26	6.8	3	0.8	0	0.0
19:00	268	6	2.2	237	88.4	25	9.3	0	0.0	0	0.0
20:00	188	2	1.1	165	87.8	19	10.1	2	1.1	0	0.0
21:00	144	5	3.5	128	88.9	11	7.6	0	0.0	0	0.0
22:00	93	1	1.1	87	93.6	5	5.4	0	0.0	0	0.0
23:00	46	2	4.4	36	78.3	6	13.0	2	4.4	0	0.0
<b>12H,7-19</b>	<b>5955</b>	<b>66</b>	<b>1.1</b>	<b>4922</b>	<b>82.7</b>	<b>776</b>	<b>13.0</b>	<b>164</b>	<b>2.8</b>	<b>27</b>	<b>0.5</b>
<b>16H,6-22</b>	<b>6916</b>	<b>83</b>	<b>1.2</b>	<b>5742</b>	<b>83.0</b>	<b>878</b>	<b>12.7</b>	<b>185</b>	<b>2.7</b>	<b>28</b>	<b>0.4</b>
<b>18H,6-24</b>	<b>7055</b>	<b>86</b>	<b>1.2</b>	<b>5865</b>	<b>83.1</b>	<b>889</b>	<b>12.6</b>	<b>187</b>	<b>2.7</b>	<b>28</b>	<b>0.4</b>
<b>24H,0-24</b>	<b>7220</b>	<b>88</b>	<b>1.2</b>	<b>5992</b>	<b>83.0</b>	<b>919</b>	<b>12.7</b>	<b>193</b>	<b>2.7</b>	<b>28</b>	<b>0.4</b>



12470 ASHCHURCH Site No: 12470001 Location Site 1 - A435, Oxenton (S of B4079)  
 Fri 23-Jun-23 to Thu 29-Jun-23 Channel: Northbound

TIME PERIOD	TOTAL VEHICLES	MOTOR-CYCLES	MOTOR-CYCLES%	CARS	CARS %	LGV	LGV %	HGV	HGV %	BUS	BUS %
<b>Daily Totals</b>											
Fri 23-Jun-23	7504	141	1.9	6194	82.5	945	12.6	202	2.7	22	0.3
Sat 24-Jun-23	6033	99	1.6	5333	88.4	528	8.8	67	1.1	6	0.1
Sun 25-Jun-23	5842	318	5.4	4998	85.6	470	8.1	53	0.9	3	0.1
Mon 26-Jun-23	6596	80	1.2	5442	82.5	835	12.7	214	3.2	25	0.4
Tue 27-Jun-23	6799	56	0.8	5691	83.7	841	12.4	191	2.8	20	0.3
Wed 28-Jun-23	7080	65	0.9	5861	82.8	924	13.1	203	2.9	27	0.4
Thu 29-Jun-23	7220	88	1.2	5992	83.0	919	12.7	193	2.7	28	0.4
<b>Total Vehicles</b>											
[--]	47074	847	1.9	39511	84.1	5462	11.5	1123	2.3	131	0.3



12470		ASHCHURCH			Site No: 12470001		Location Site 1 - A435, Oxenton (S of B4079)									
Fri 23-Jun-23 to Thu 29-Jun-23					Channel: Northbound											
Time Period	Total Vehicles	85%ile Speed	Mean Speed	Stand Dev.	<11Mph	11-<21	21-<31	31-<41	41-<46	46-<51	51-<56	56-<61	61-<66	66-<71	71-<76	=>76
<b>Fri 23-Jun-23</b>																
00:00	11	60.6	51.5	14.2	0	1	0	0	3	0	0	5	2	0	0	0
01:00	10	60.2	57.5	3.5	0	0	0	0	0	0	3	6	1	0	0	0
02:00	7	-	55.6	9.6	0	0	0	0	0	4	0	1	0	2	0	0
03:00	6	-	61	7	0	0	0	0	0	1	0	1	3	1	0	0
04:00	30	66	58.3	9.3	0	0	0	0	2	5	6	6	6	2	1	2
05:00	97	68	59.1	10.3	0	1	1	2	0	10	18	25	23	5	7	5
06:00	272	63.1	55.9	7.1	0	0	0	1	24	34	80	72	47	8	4	2
07:00	544	59.6	54	5.3	0	0	0	0	33	112	209	151	33	6	0	0
08:00	500	58.2	52.3	6.2	0	2	1	15	19	152	193	98	17	2	1	0
09:00	455	55.1	48.6	7.2	0	3	4	29	102	169	96	39	10	2	0	1
10:00	446	55.2	49.7	5.8	0	0	2	14	82	177	122	40	8	1	0	0
11:00	481	57.6	51.3	6.9	0	1	4	12	59	150	158	77	9	8	2	1
12:00	501	56.7	50.8	6.8	0	0	9	16	55	166	170	63	19	3	0	0
13:00	521	56.1	51.1	5.4	0	0	1	7	63	185	185	68	10	2	0	0
14:00	575	56.3	50.3	6.6	0	0	6	26	90	172	189	77	13	2	0	0
15:00	728	56.8	50.1	7.5	0	3	14	43	86	218	237	110	14	1	2	0
16:00	646	57.4	50.7	6.8	0	0	1	39	90	194	198	95	24	4	0	1
17:00	615	58.4	51.8	7.2	0	0	19	10	49	153	228	132	22	2	0	0
18:00	390	60.5	54.3	6.3	0	0	2	1	16	96	137	87	42	6	3	0
19:00	259	61.6	56.4	6.2	0	0	0	0	9	33	80	94	29	8	4	2
20:00	130	62.7	56.5	6.9	0	0	1	0	2	16	47	40	12	9	2	1
21:00	126	61.2	55.6	6.7	0	0	0	0	8	18	45	35	13	4	1	2
22:00	108	62.7	55.6	6.7	0	0	0	0	3	26	33	25	13	6	2	0
23:00	46	66.6	58.6	8.5	0	0	0	0	2	9	7	8	12	5	2	1
12H,7-19	6402	57.7	51.2	6.7	0	9	63	212	744	1944	2122	1037	221	39	8	3
16H,6-22	7189	58.4	51.7	6.9	0	9	64	213	787	2045	2374	1278	322	68	19	10
18H,6-24	7343	58.6	51.8	7	0	9	64	213	792	2080	2414	1311	347	79	23	11
24H,0-24	7504	58.8	52	7.1	0	11	65	215	797	2100	2441	1355	382	89	31	18

12470 ASHCHURCH Site No: 12470001 Location Site 1 - A435, Oxenton (S of B4079)  
 Fri 23-Jun-23 to Thu 29-Jun-23 Channel: Northbound

Time Period	Total Vehicles	85%ile Speed	Mean Speed	Stand Dev.	<11Mph	11-<21	21-<31	31-<41	41-<46	46-<51	51-<56	56-<61	61-<66	66-<71	71-<76	=>76
<b>Sat 24-Jun-23</b>																
00:00	27	60.8	56.8	8.1	0	0	0	0	1	5	6	11	2	0	0	2
01:00	13	68.8	60.8	8.9	0	0	0	0	0	0	6	2	1	2	1	1
02:00	6	-	61	11.3	0	0	0	0	0	1	2	0	1	1	0	1
03:00	14	69.5	58.3	10.8	0	0	0	1	1	0	4	3	1	2	2	0
04:00	22	72	63.3	8.8	0	0	0	0	0	2	2	4	8	2	1	3
05:00	52	65.5	59.9	7.9	0	0	0	0	1	6	5	21	12	1	3	3
06:00	101	65.6	56.1	10.6	0	1	1	0	9	22	17	27	9	5	4	6
07:00	183	61.3	54.5	8	0	0	0	9	10	37	49	49	20	4	2	3
08:00	287	59.7	53.3	7	0	0	2	9	14	69	104	61	22	3	2	1
09:00	450	57	50.8	6.4	0	1	0	13	73	147	134	70	7	3	1	1
10:00	435	55.9	50.9	6.3	0	0	6	12	44	135	175	53	9	0	0	1
11:00	585	55.9	49.7	7.8	0	0	19	48	47	188	200	62	17	3	1	0
12:00	547	58	51.5	6.7	0	0	7	20	37	190	174	92	22	5	0	0
13:00	510	58.2	52	6.8	0	3	3	6	51	145	189	83	24	4	0	2
14:00	469	57.3	51.5	6.2	0	0	3	11	42	163	162	67	14	6	1	0
15:00	458	59.1	52.6	7	0	2	4	11	30	121	156	104	25	4	0	1
16:00	444	57.2	51.2	6.2	0	0	4	5	46	184	123	60	16	4	2	0
17:00	410	58.8	52.2	7.1	0	0	0	26	31	100	155	65	24	5	3	1
18:00	333	59.1	52.7	6.3	0	0	0	5	30	106	97	71	19	2	2	1
19:00	219	60.5	53.3	9.1	0	0	4	21	8	34	55	70	21	3	0	3
20:00	142	60.9	54.9	8	0	1	0	3	8	24	43	42	15	2	1	3
21:00	135	60.5	52.7	9.3	0	0	1	15	13	19	34	36	11	2	3	1
22:00	121	59.6	53.2	7.4	0	0	0	1	15	33	37	23	6	2	2	2
23:00	70	64.2	55.9	8.1	0	0	0	0	10	9	16	17	11	6	0	1
12H,7-19	5111	58.1	51.6	6.9	0	6	48	175	455	1585	1718	837	219	43	14	11
16H,6-22	5708	58.6	51.9	7.2	0	8	54	214	493	1684	1867	1012	275	55	22	24
18H,6-24	5899	58.7	52	7.2	0	8	54	215	518	1726	1920	1052	292	63	24	27
24H,0-24	6033	58.9	52.1	7.4	0	8	54	216	521	1740	1945	1093	317	71	31	37

12470	ASHCHURCH				Site No: 12470001	Location Site 1 - A435, Oxenton (S of B4079)										
Fri 23-Jun-23 to Thu 29-Jun-23					Channel: Northbound											
Time Period	Total Vehicles	85%ile Speed	Mean Speed	Stand Dev.	<11Mph	11-<21	21-<31	31-<41	41-<46	46-<51	51-<56	56-<61	61-<66	66-<71	71-<76	=>76

Sun 25-Jun-23																
00:00	41	62.7	56.1	7.1	0	0	0	0	2	8	11	11	7	1	0	1
01:00	20	-	59.6	10.7	0	0	0	1	0	2	4	6	3	1	0	3
02:00	20	-	63.3	9.9	0	0	0	0	0	2	2	6	4	1	1	4
03:00	12	59.5	55.6	7	0	0	0	0	1	2	3	4	1	1	0	0
04:00	13	69.9	59.3	9.2	0	0	0	0	1	1	3	3	2	1	2	0
05:00	24	67.1	53.8	15.7	0	2	1	0	1	2	7	3	3	4	0	1
06:00	57	67.6	57.9	11.5	0	1	1	0	1	10	10	15	9	3	2	5
07:00	131	65.7	57.9	8.4	0	1	0	0	1	23	29	38	20	9	8	2
08:00	200	60.8	54.1	7.5	0	0	3	1	17	42	54	55	22	3	3	0
09:00	337	60	52.3	9.7	0	2	17	9	25	69	92	89	20	8	5	1
10:00	471	55.7	49	8.4	0	1	25	27	48	170	136	52	9	1	1	1
11:00	588	56.6	51.5	5.4	0	0	2	2	68	200	218	84	11	2	1	0
12:00	667	55.3	49.7	5.7	0	1	0	16	122	288	164	60	14	1	1	0
13:00	556	57.5	50.6	7	0	0	0	34	87	172	154	82	21	1	4	1
14:00	544	58.3	51.6	7	0	0	6	20	66	136	187	102	23	2	1	1
15:00	477	58.4	51.7	6.6	0	0	1	11	78	124	147	90	18	6	1	1
16:00	573	55.6	48.8	7.2	0	0	11	36	130	191	129	58	15	3	0	0
17:00	355	59.6	52.8	7	0	1	2	5	32	103	105	74	23	9	1	0
18:00	263	60.4	54.3	6.3	0	0	0	3	9	69	87	62	26	5	1	1
19:00	183	63.5	56.8	6.4	0	0	0	1	5	23	56	52	36	7	3	0
20:00	123	63.2	55.8	7.5	0	0	0	4	4	20	34	33	21	5	1	1
21:00	104	64.2	56.6	7.4	0	0	0	0	2	22	33	18	20	5	2	2
22:00	49	62.5	56.8	7.2	0	0	0	0	4	4	13	18	7	1	1	1
23:00	34	65.3	55.6	7.8	0	0	0	0	1	13	5	6	4	5	0	0
12H,7-19	5162	58.2	51.2	7.3	0	6	67	164	683	1587	1502	846	222	50	27	8
16H,6-22	5629	58.8	51.7	7.5	0	7	68	169	695	1662	1635	964	308	70	35	16
18H,6-24	5712	58.9	51.7	7.5	0	7	68	169	700	1679	1653	988	319	76	36	17
24H,0-24	5842	59.1	51.9	7.6	0	9	69	170	705	1696	1683	1021	339	85	39	26

12470 ASHCHURCH Site No: 12470001 Location Site 1 - A435, Oxenton (S of B4079)  
 Fri 23-Jun-23 to Thu 29-Jun-23 Channel: Northbound

Time Period	Total Vehicles	85%ile Speed	Mean Speed	Stand Dev.	<11Mph	11-<21	21-<31	31-<41	41-<46	46-<51	51-<56	56-<61	61-<66	66-<71	71-<76	=>76
<b>Mon 26-Jun-23</b>																
00:00	10	64.3	55.3	14.8	0	1	0	0	0	0	3	2	3	1	0	0
01:00	12	69.5	60.4	15.8	0	1	0	0	0	0	1	4	1	3	1	1
02:00	8	-	60.4	10.7	0	0	0	0	0	2	1	2	0	2	0	1
03:00	6	-	60.2	12.1	0	0	0	0	1	0	1	2	0	1	0	1
04:00	31	65.4	60.6	6.4	0	0	0	0	0	2	3	13	9	2	1	1
05:00	106	67	58.9	9.1	0	2	0	0	1	7	26	26	25	13	6	0
06:00	301	62.4	55.6	7	0	0	1	1	21	48	81	92	42	9	6	0
07:00	572	59.3	53.4	6.1	0	1	1	5	40	125	224	136	32	5	3	0
08:00	487	57.9	51.5	6.6	0	0	2	20	57	130	175	78	20	3	2	0
09:00	361	56.6	51.1	5.9	0	0	0	10	51	117	123	43	16	1	0	0
10:00	370	55.6	50	6.6	0	0	6	22	38	125	133	40	6	0	0	0
11:00	382	56.5	50.3	6.9	0	0	0	28	61	106	124	51	9	1	0	2
12:00	383	56.7	49.6	8.1	0	1	16	21	41	124	115	54	10	1	0	0
13:00	433	57.4	51.4	6.2	0	0	2	14	46	130	155	73	9	4	0	0
14:00	438	57.5	51	7.2	0	0	9	13	44	156	130	67	12	4	2	1
15:00	480	57.7	52	5.5	0	0	0	4	53	143	178	87	12	2	1	0
16:00	602	57.1	49.8	9.4	0	3	46	30	31	142	241	85	20	3	1	0
17:00	636	59.1	52.8	6.4	0	0	9	5	55	150	219	165	31	2	0	0
18:00	386	59.6	53.5	7.2	0	1	2	18	19	63	143	112	20	5	2	1
19:00	216	60.9	55.5	6.8	0	0	2	1	5	37	72	67	23	5	2	2
20:00	147	63.2	56.3	6.6	0	0	0	1	6	22	42	42	26	6	2	0
21:00	136	62.5	55.5	7.2	0	0	0	3	8	17	49	33	17	7	1	1
22:00	67	61.7	55.9	6.9	0	0	0	0	4	10	21	20	10	0	0	2
23:00	26	64.6	55.3	9	0	0	0	1	1	9	3	4	5	2	1	0
12H,7-19	5530	58	51.5	7.1	0	6	93	190	536	1511	1960	991	197	31	11	4
16H,6-22	6330	58.7	52	7.2	0	6	96	196	576	1635	2204	1225	305	58	22	7
18H,6-24	6423	58.8	52	7.2	0	6	96	197	581	1654	2228	1249	320	60	23	9
24H,0-24	6596	59.1	52.2	7.4	0	10	96	197	583	1665	2263	1298	358	82	31	13

12470 ASHCHURCH Site No: 12470001 Location Site 1 - A435, Oxenton (S of B4079)  
 Fri 23-Jun-23 to Thu 29-Jun-23 Channel: Northbound

Time Period	Total Vehicles	85%ile Speed	Mean Speed	Stand Dev.	<11Mph	11-<21	21-<31	31-<41	41-<46	46-<51	51-<56	56-<61	61-<66	66-<71	71-<76	=>76
<b>Tue 27-Jun-23</b>																
00:00	10	62.7	53.8	14.6	0	1	0	0	1	0	1	4	3	0	0	0
01:00	7	-	49.6	16.1	0	1	0	0	1	0	2	2	1	0	0	0
02:00	11	65.3	57.1	10.6	0	0	0	0	1	3	2	1	2	1	0	1
03:00	7	-	55.6	7.1	0	0	0	0	0	2	2	2	0	1	0	0
04:00	24	67.5	57.1	11.9	0	1	0	0	1	2	7	4	4	3	2	0
05:00	112	65.8	59.7	8.3	0	1	0	0	0	12	15	40	27	8	5	4
06:00	336	62.7	56.3	7	0	1	0	6	6	38	113	107	42	17	3	3
07:00	630	57.8	52.7	5	0	0	0	1	40	183	270	113	18	4	1	0
08:00	545	58.6	52.8	6	0	0	3	6	40	140	206	128	16	3	0	3
09:00	390	56	49.1	8.8	0	3	19	26	31	141	112	43	11	3	1	0
10:00	373	57.5	51.1	6.4	0	0	0	17	51	111	123	49	21	1	0	0
11:00	330	57.8	50.1	8.2	0	1	14	14	30	115	85	59	11	1	0	0
12:00	371	58.1	51.2	6.5	0	0	1	12	58	109	104	72	13	2	0	0
13:00	377	57.7	50.9	7.1	0	0	3	18	52	113	114	58	13	4	2	0
14:00	435	57.5	51.2	6.9	0	0	6	21	28	146	149	63	20	1	1	0
15:00	517	57.6	51.3	6.8	0	1	1	30	39	173	170	77	19	4	3	0
16:00	601	59.2	53.1	6.1	0	0	1	9	52	137	225	136	32	7	2	0
17:00	636	57.9	51.3	7.1	0	0	12	19	76	171	222	103	30	1	2	0
18:00	391	59.8	53.5	6.7	0	0	2	11	23	85	132	105	23	9	1	0
19:00	237	61	53.1	9.5	0	0	14	4	6	51	77	49	25	7	3	1
20:00	160	61.6	55.3	6.7	0	0	1	1	11	24	43	53	22	5	0	0
21:00	167	60.9	54.9	7.5	0	0	0	1	16	32	50	43	14	4	5	2
22:00	100	60.6	53.8	7.8	0	0	0	2	10	24	33	17	6	5	2	1
23:00	32	64.7	58.2	6.7	0	0	0	0	1	3	7	12	5	3	1	0
12H,7-19	5596	58.2	51.7	6.8	0	5	62	184	520	1624	1912	1006	227	40	13	3
16H,6-22	6496	58.9	52.1	7.1	0	6	77	196	559	1769	2195	1258	330	73	24	9
18H,6-24	6628	58.9	52.2	7.1	0	6	77	198	570	1796	2235	1287	341	81	27	10
24H,0-24	6799	59.1	52.3	7.3	0	10	77	198	574	1815	2264	1340	378	94	34	15

12470 ASHCHURCH Site No: 12470001 Location Site 1 - A435, Oxenton (S of B4079)  
 Fri 23-Jun-23 to Thu 29-Jun-23 Channel: Northbound

Time Period	Total Vehicles	85%ile Speed	Mean Speed	Stand Dev.	<11Mph	11-<21	21-<31	31-<41	41-<46	46-<51	51-<56	56-<61	61-<66	66-<71	71-<76	=>76
<b>Wed 28-Jun-23</b>																
00:00	9	-	64.6	7.5	0	0	0	0	0	0	1	2	3	0	3	0
01:00	6	-	65.2	10.4	0	0	0	0	0	0	2	0	1	1	1	1
02:00	12	62.8	57.7	7.4	0	0	0	0	0	3	1	5	2	0	1	0
03:00	5	-	63.5	7.2	0	0	0	0	0	0	0	3	0	1	1	0
04:00	26	69	62	8.3	0	0	0	0	0	1	5	8	6	2	1	3
05:00	105	64.4	57.6	8.3	0	1	1	0	0	10	30	34	19	5	3	2
06:00	334	63.2	56.6	6.4	0	0	1	0	3	46	123	90	46	19	3	3
07:00	664	58	52.1	5.9	0	0	1	10	45	244	218	115	20	7	3	1
08:00	524	58.4	51.9	7	0	0	1	33	46	125	194	96	17	9	3	0
09:00	407	56	50.3	6.1	0	1	0	16	63	138	128	53	7	1	0	0
10:00	399	56.6	51.6	5.6	0	0	0	6	31	161	135	47	13	4	2	0
11:00	417	55.8	50.1	6.5	0	1	2	17	72	135	132	44	13	1	0	0
12:00	410	56.8	51	6.2	0	0	2	8	65	133	132	51	15	3	1	0
13:00	416	55.9	50.4	6.3	0	0	1	17	67	141	130	44	13	2	0	1
14:00	451	56.8	50.5	6.6	0	0	0	27	60	156	130	59	15	3	1	0
15:00	528	55.7	50.6	6.4	0	1	3	27	47	183	198	53	14	1	0	1
16:00	622	58.1	50.8	7.5	0	2	8	33	79	187	173	109	24	6	1	0
17:00	714	58.6	52.3	6.7	0	0	0	41	52	158	280	145	30	6	0	2
18:00	382	60	54.4	5.9	0	0	0	7	8	79	142	111	27	6	2	0
19:00	241	61.3	55.8	6.5	0	0	0	1	7	48	68	79	24	10	2	2
20:00	168	62.8	56.8	6.4	0	0	0	0	4	21	55	55	20	9	2	2
21:00	124	61.7	55.9	6.7	0	0	0	2	4	18	38	41	14	4	3	0
22:00	86	59.2	51.9	7.7	0	0	0	6	9	23	25	15	7	0	0	1
23:00	30	63.5	56.8	6.6	0	0	0	0	1	3	12	6	6	1	1	0
12H,7-19	5934	57.7	51.4	6.6	0	5	18	242	635	1840	1992	927	208	49	13	5
16H,6-22	6801	58.6	52	6.7	0	5	19	245	653	1973	2276	1192	312	91	23	12
18H,6-24	6917	58.6	52	6.8	0	5	19	251	663	1999	2313	1213	325	92	24	13
24H,0-24	7080	58.8	52.2	6.9	0	6	20	251	663	2013	2352	1265	356	101	34	19

12470 ASHCHURCH Site No: 12470001 Location Site 1 - A435, Oxenton (S of B4079)  
 Fri 23-Jun-23 to Thu 29-Jun-23 Channel: Northbound

Time Period	Total Vehicles	85%ile Speed	Mean Speed	Stand Dev.	<11Mph	11-<21	21-<31	31-<41	41-<46	46-<51	51-<56	56-<61	61-<66	66-<71	71-<76	=>76
<b>Thu 29-Jun-23</b>																
00:00	14	64.5	53.7	14.5	0	1	0	0	2	2	3	2	2	0	2	0
01:00	6	-	57.7	8.1	0	0	0	0	0	2	0	2	1	1	0	0
02:00	11	63.1	56.2	8.3	0	0	0	0	1	1	5	1	2	0	1	0
03:00	9	-	60.7	10.1	0	0	0	0	1	1	0	2	3	0	2	0
04:00	26	65.3	59.1	7.2	0	0	0	0	1	2	6	6	7	3	1	0
05:00	99	64.7	58.1	7.9	0	1	0	0	1	9	24	36	17	7	2	2
06:00	361	61.4	55.6	6.7	0	1	0	1	20	46	124	111	40	12	5	1
07:00	640	58.6	52.8	5.6	0	0	0	5	46	192	228	139	22	5	2	1
08:00	529	58.7	52.2	6.8	0	2	1	20	32	156	181	104	28	3	2	0
09:00	438	57	50.2	6.8	0	2	0	17	95	121	123	69	6	5	0	0
10:00	354	57.7	51.8	5.8	0	0	0	6	35	121	123	46	22	1	0	0
11:00	420	55.7	50	6.5	0	2	7	8	53	171	124	49	6	0	0	0
12:00	415	55.9	50.2	6.3	0	0	3	19	65	129	139	53	7	0	0	0
13:00	428	55.3	50	5.7	0	0	0	15	70	169	127	36	9	2	0	0
14:00	455	54.9	48.6	6.7	0	1	5	36	94	143	139	31	6	0	0	0
15:00	561	56.7	50	7.6	0	0	12	46	59	169	180	75	16	2	2	0
16:00	637	58.2	51	7	0	0	6	30	83	193	184	103	34	3	1	0
17:00	693	58.3	50.8	8.2	0	4	12	49	83	152	229	127	33	2	1	1
18:00	385	59.8	53.4	6.8	0	2	1	11	22	73	147	93	36	0	0	0
19:00	268	62.9	56.2	7.3	0	0	1	2	11	40	79	83	30	14	5	3
20:00	188	59.5	50.8	8.6	0	0	1	25	25	34	47	39	16	1	0	0
21:00	144	52.2	37.6	14.9	4	21	22	32	13	26	16	3	5	0	2	0
22:00	93	60.7	54.6	6.3	0	0	0	0	8	18	28	26	11	1	1	0
23:00	46	61.5	54.9	9.2	0	0	1	2	3	5	12	15	6	0	1	1
12H,7-19	5955	57.6	50.9	6.9	0	13	47	262	737	1789	1924	925	225	23	8	2
16H,6-22	6916	58.2	51.1	7.6	4	35	71	322	806	1935	2190	1161	316	50	20	6
18H,6-24	7055	58.3	51.2	7.6	4	35	72	324	817	1958	2230	1202	333	51	22	7
24H,0-24	7220	58.5	51.3	7.7	4	37	72	324	823	1975	2268	1251	365	62	30	9



12470 ASHCHURCH Site No: 12470001 Location Site 1 - A435, Oxenton (S of B4079)  
 Fri 23-Jun-23 to Thu 29-Jun-23 Channel: Northbound

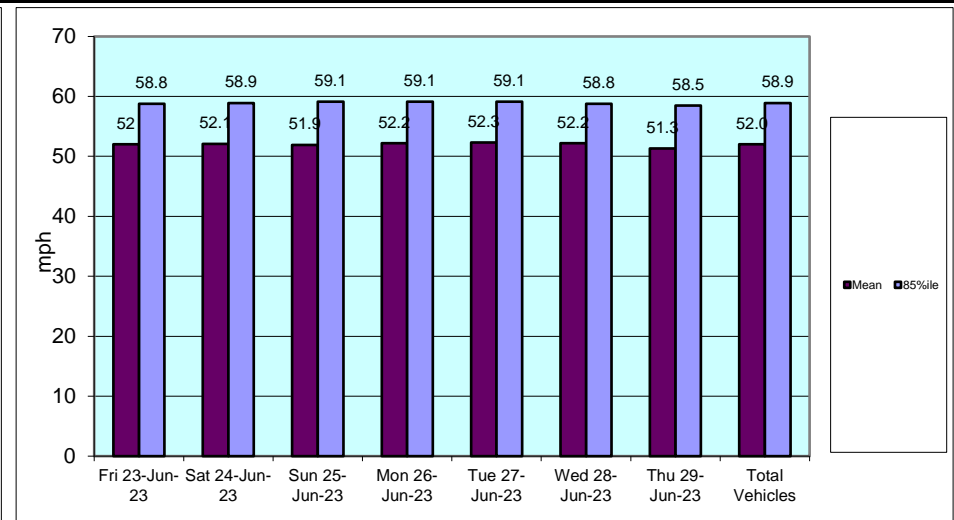
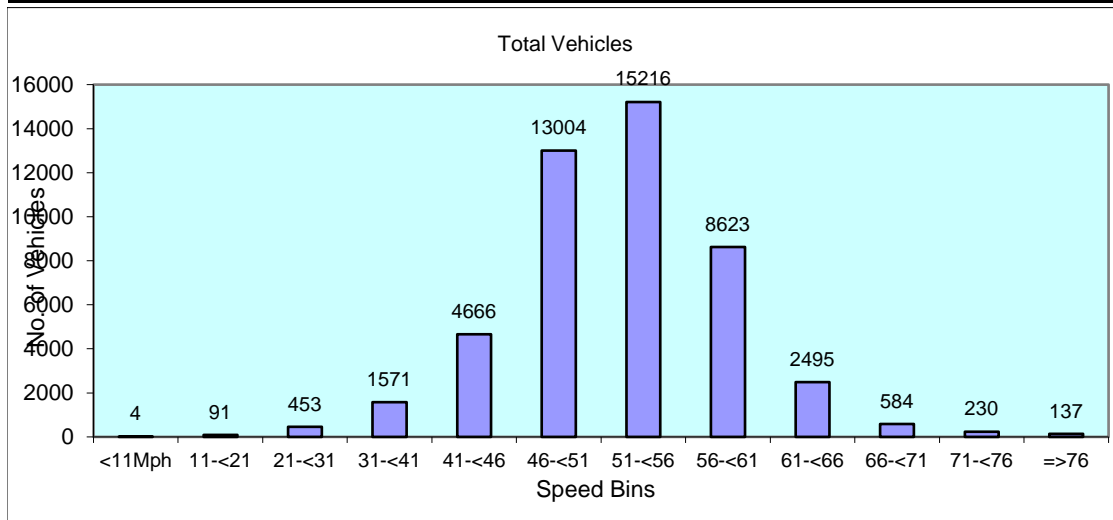
Time Period	Total Vehicles	85%ile Speed	Mean Speed	Stand Dev.	<11Mph	11-<21	21-<31	31-<41	41-<46	46-<51	51-<56	56-<61	61-<66	66-<71	71-<76	=>76
-------------	----------------	--------------	------------	------------	--------	--------	--------	--------	--------	--------	--------	--------	--------	--------	--------	------

**Daily Totals**

Fri 23-Jun-23	7504	58.8	52	7.1	0	11	65	215	797	2100	2441	1355	382	89	31	18
Sat 24-Jun-23	6033	58.9	52.1	7.4	0	8	54	216	521	1740	1945	1093	317	71	31	37
Sun 25-Jun-23	5842	59.1	51.9	7.6	0	9	69	170	705	1696	1683	1021	339	85	39	26
Mon 26-Jun-23	6596	59.1	52.2	7.4	0	10	96	197	583	1665	2263	1298	358	82	31	13
Tue 27-Jun-23	6799	59.1	52.3	7.3	0	10	77	198	574	1815	2264	1340	378	94	34	15
Wed 28-Jun-23	7080	58.8	52.2	6.9	0	6	20	251	663	2013	2352	1265	356	101	34	19
Thu 29-Jun-23	7220	58.5	51.3	7.7	4	37	72	324	823	1975	2268	1251	365	62	30	9

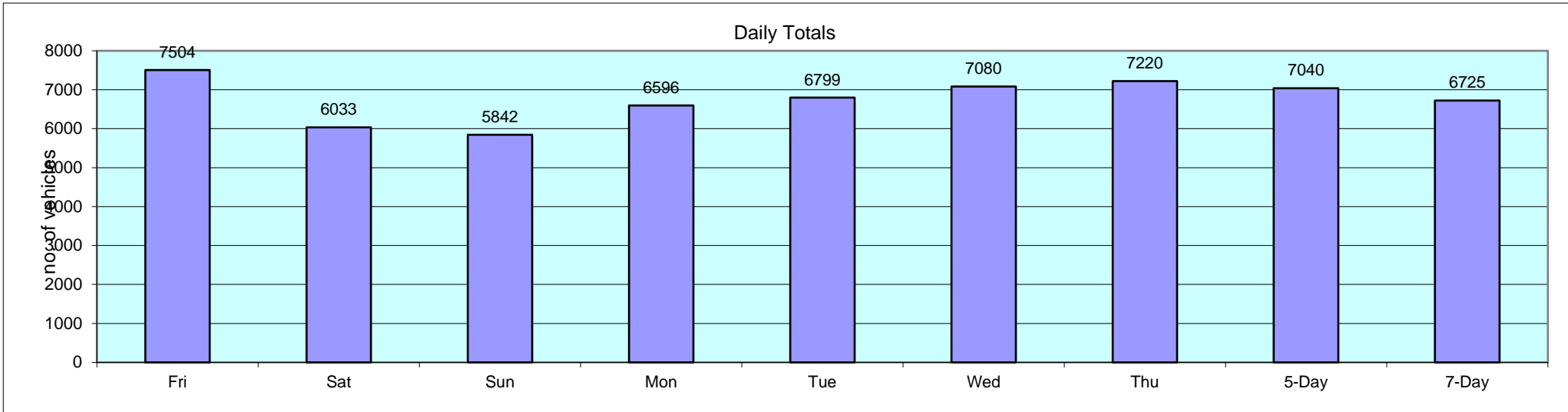
**Total Vehicles**

[--]	47074	58.9	52.0	7.3	4	91	453	1571	4666	13004	15216	8623	2495	584	230	137
------	-------	------	------	-----	---	----	-----	------	------	-------	-------	------	------	-----	-----	-----



12470	ASHCHURCH		Site No: 12470001		Location		Site 1 - A435, Oxenton (S of B4079)		
	Channel: Northbound								
TIME PERIOD	Fri 23/06/2023	Sat 24/06/23	Sun 25/06/23	Mon 26/06/23	Tue 27/06/23	Wed 28/06/23	Thu 29/06/23	5-Day Av	7-Day Av
<b>Week Begin: 23-Jun-23</b>									
00:00	11	27	41	10	10	9	14	11	17
01:00	10	13	20	12	7	6	6	8	11
02:00	7	6	20	8	11	12	11	10	11
03:00	6	14	12	6	7	5	9	7	8
04:00	30	22	13	31	24	26	26	27	25
05:00	97	52	24	106	112	105	99	104	85
06:00	272	101	57	301	336	334	361	321	252
07:00	544	183	131	572	630	664	640	610	481
08:00	500	287	200	487	545	524	529	517	439
09:00	455	450	337	361	390	407	438	410	405
10:00	446	435	471	370	373	399	354	388	407
11:00	481	585	588	382	330	417	420	406	458
12:00	501	547	667	383	371	410	415	416	471
13:00	521	510	556	433	377	416	428	435	463
14:00	575	469	544	438	435	451	455	471	481
15:00	728	458	477	480	517	528	561	563	536
16:00	646	444	573	602	601	622	637	622	589
17:00	615	410	355	636	636	714	693	659	580
18:00	390	333	263	386	391	382	385	387	361
19:00	259	219	183	216	237	241	268	244	232
20:00	130	142	123	147	160	168	188	159	151
21:00	126	135	104	136	167	124	144	139	134
22:00	108	121	49	67	100	86	93	91	89
23:00	46	70	34	26	32	30	46	36	41
<b>12H,7-19</b>	<b>6402</b>	<b>5111</b>	<b>5162</b>	<b>5530</b>	<b>5596</b>	<b>5934</b>	<b>5955</b>	<b>5883</b>	<b>5670</b>
<b>16H,6-22</b>	<b>7189</b>	<b>5708</b>	<b>5629</b>	<b>6330</b>	<b>6496</b>	<b>6801</b>	<b>6916</b>	<b>6746</b>	<b>6438</b>
<b>18H,6-24</b>	<b>7343</b>	<b>5899</b>	<b>5712</b>	<b>6423</b>	<b>6628</b>	<b>6917</b>	<b>7055</b>	<b>6873</b>	<b>6568</b>
<b>24H,0-24</b>	<b>7504</b>	<b>6033</b>	<b>5842</b>	<b>6596</b>	<b>6799</b>	<b>7080</b>	<b>7220</b>	<b>7040</b>	<b>6725</b>
<b>Am</b>	<b>07:00</b>	<b>11:00</b>	<b>11:00</b>	<b>07:00</b>	<b>07:00</b>	<b>07:00</b>	<b>07:00</b>	<b>07:00</b>	
<b>Peak</b>	<b>544</b>	<b>585</b>	<b>588</b>	<b>572</b>	<b>630</b>	<b>664</b>	<b>640</b>		
<b>Pm</b>	<b>15:00</b>	<b>12:00</b>	<b>12:00</b>	<b>17:00</b>	<b>17:00</b>	<b>17:00</b>	<b>17:00</b>		
<b>Peak</b>	<b>728</b>	<b>547</b>	<b>667</b>	<b>636</b>	<b>636</b>	<b>714</b>	<b>693</b>		

12470	ASHCHURCH	Site No: 12470001	Location	Site 1 - A435, Oxenton (S of B4079)					
		Channel: Northbound							
<b>TIME PERIOD</b>	<b>Fri</b>	<b>Sat</b>	<b>Sun</b>	<b>Mon</b>	<b>Tue</b>	<b>Wed</b>	<b>Thu</b>	<b>5-Day</b>	<b>7-Day</b>
	23/06/2023	24/06/23	25/06/23	26/06/23	27/06/23	28/06/23	29/06/23	Av	Av



12470 ASHCHURCH Site No: 12470001 Location Site 1 - A435, Oxenton (S of B4079)  
 Fri 23-Jun-23 to Thu 29-Jun-23 Channel: Southbound

TIME PERIOD	TOTAL VEHICLES	MOTOR-CYCLES	CARS OR CAR-BASED LGV	LIGHT GOODS VEHICLES	BUSES	TWO AXLE, SIX TYRE, RIGID/BUSES	THREE AXLE RIGID	FOUR OR MORE AXLE RIGID	FOUR OR LESS AXLE ARTIC	FIVE AXLE ARTIC	SIX OR MORE AXLE ARTIC	FIVE OR LESS AXLE MULTI-TRAILER ARTIC	SIX AXLE MULTI-TRAILER ARTIC	SEVEN OR MORE AXLE ARTIC
<b>Fri 23-Jun-23</b>														
00:00	16	1	13	2	0	0	0	0	0	0	0	0	0	0
01:00	10	0	10	0	0	0	0	0	0	0	0	0	0	0
02:00	6	0	3	3	0	0	0	0	0	0	0	0	0	0
03:00	5	0	4	1	0	0	0	0	0	0	0	0	0	0
04:00	15	0	10	5	0	0	0	0	0	0	0	0	0	0
05:00	85	2	66	14	0	0	0	0	0	0	3	0	0	0
06:00	247	5	208	29	1	0	1	0	2	0	1	0	0	0
07:00	569	6	471	73	3	5	1	1	4	0	3	2	0	0
08:00	562	7	471	64	2	3	2	0	8	0	3	2	0	0
09:00	455	5	362	70	4	3	1	0	4	0	3	3	0	0
10:00	386	4	317	49	1	3	2	0	3	0	3	4	0	0
11:00	450	5	392	40	1	4	4	0	2	1	1	0	0	0
12:00	439	8	361	56	0	1	1	0	5	0	1	6	0	0
13:00	446	5	380	43	1	4	3	2	3	1	1	3	0	0
14:00	461	4	403	42	1	3	1	0	3	1	2	1	0	0
15:00	568	1	492	59	1	4	0	0	9	0	1	0	1	0
16:00	655	3	587	52	1	3	0	0	7	0	0	2	0	0
17:00	553	7	498	42	1	0	1	0	4	0	0	0	0	0
18:00	433	12	391	25	0	0	0	1	2	0	1	1	0	0
19:00	247	1	228	16	0	0	1	0	0	0	0	1	0	0
20:00	159	3	149	7	0	0	0	0	0	0	0	0	0	0
21:00	129	2	113	11	0	0	1	0	2	0	0	0	0	0
22:00	96	3	83	8	0	2	0	0	0	0	0	0	0	0
23:00	84	0	79	5	0	0	0	0	0	0	0	0	0	0
12H,7-19	5977	67	5125	615	16	33	16	4	54	3	19	24	1	0
16H,6-22	6759	78	5823	678	17	33	19	4	58	3	20	25	1	0
18H,6-24	6939	81	5985	691	17	35	19	4	58	3	20	25	1	0
24H,0-24	7076	84	6091	716	17	35	19	4	58	3	23	25	1	0

12470 ASHCHURCH Site No: 12470001 Location Site 1 - A435, Oxenton (S of B4079)  
 Fri 23-Jun-23 to Thu 29-Jun-23 Channel: Southbound

TIME PERIOD	TOTAL VEHICLES	MOTOR-CYCLES	CARS OR CAR-BASED LGV	LIGHT GOODS VEHICLES	BUSES	TWO AXLE, SIX TYRE, RIGID/BUSES	THREE AXLE RIGID	FOUR OR MORE AXLE RIGID	FOUR OR LESS AXLE ARTIC	FIVE AXLE ARTIC	SIX OR MORE AXLE ARTIC	FIVE OR LESS AXLE MULTI-TRAILER ARTIC	SIX AXLE MULTI-TRAILER ARTIC	SEVEN OR MORE AXLE ARTIC
Sat 24-Jun-23														
00:00	25	0	20	5	0	0	0	0	0	0	0	0	0	0
01:00	16	0	16	0	0	0	0	0	0	0	0	0	0	0
02:00	10	0	10	0	0	0	0	0	0	0	0	0	0	0
03:00	14	0	12	2	0	0	0	0	0	0	0	0	0	0
04:00	21	1	18	2	0	0	0	0	0	0	0	0	0	0
05:00	41	2	34	4	0	1	0	0	0	0	0	0	0	0
06:00	81	0	71	9	0	1	0	0	0	0	0	0	0	0
07:00	187	3	171	11	0	0	1	0	1	0	0	0	0	0
08:00	382	4	353	24	0	0	0	0	1	0	0	0	0	0
09:00	471	10	428	23	1	3	2	0	2	0	0	2	0	0
10:00	542	19	493	25	0	0	2	0	2	0	1	0	0	0
11:00	487	22	436	23	0	0	1	0	2	1	0	2	0	0
12:00	435	8	397	26	0	1	0	0	0	0	1	2	0	0
13:00	504	16	452	30	0	1	1	0	4	0	0	0	0	0
14:00	450	14	408	24	0	0	1	0	2	0	0	1	0	0
15:00	403	8	362	29	0	0	2	0	1	0	1	0	0	0
16:00	388	1	374	11	1	0	0	0	1	0	0	0	0	0
17:00	370	11	339	17	1	0	0	1	0	0	0	1	0	0
18:00	324	10	295	16	0	0	1	0	1	0	1	0	0	0
19:00	234	3	217	12	0	0	0	0	1	0	0	1	0	0
20:00	166	1	155	10	0	0	0	0	0	0	0	0	0	0
21:00	132	1	123	7	0	0	0	0	1	0	0	0	0	0
22:00	115	2	105	8	0	0	0	0	0	0	0	0	0	0
23:00	74	0	70	4	0	0	0	0	0	0	0	0	0	0
12H,7-19	4943	126	4508	259	3	5	11	1	17	1	4	8	0	0
16H,6-22	5556	131	5074	297	3	6	11	1	19	1	4	9	0	0
18H,6-24	5745	133	5249	309	3	6	11	1	19	1	4	9	0	0
24H,0-24	5872	136	5359	322	3	7	11	1	19	1	4	9	0	0

12470		ASHCHURCH				Site No: 12470001		Location Site 1 - A435, Oxenton (S of B4079)							
Fri 23-Jun-23 to Thu 29-Jun-23						Channel: Southbound									
TIME PERIOD	TOTAL VEHICLES	MOTOR-CYCLES	CARS OR CAR-BASED LGV	LIGHT GOODS VEHICLES	BUSES	TWO AXLE, SIX TYRE, RIGID/BUSES	THREE AXLE RIGID	FOUR OR MORE AXLE RIGID	FOUR OR LESS AXLE ARTIC	FIVE AXLE ARTIC	SIX OR MORE AXLE ARTIC	FIVE OR LESS AXLE MULTI-TRAILER ARTIC	SIX AXLE MULTI-TRAILER ARTIC	SEVEN OR MORE AXLE ARTIC	
<b>Sun 25-Jun-23</b>															
00:00	42	0	40	2	0	0	0	0	0	0	0	0	0	0	0
01:00	27	1	20	5	0	0	0	0	0	0	0	1	0	0	0
02:00	12	0	12	0	0	0	0	0	0	0	0	0	0	0	0
03:00	10	0	9	1	0	0	0	0	0	0	0	0	0	0	0
04:00	13	1	10	2	0	0	0	0	0	0	0	0	0	0	0
05:00	41	5	25	10	0	0	0	0	0	1	0	0	0	0	0
06:00	112	5	92	15	0	0	0	0	0	0	0	0	0	0	0
07:00	212	23	172	15	0	0	1	0	1	0	0	0	0	0	0
08:00	351	48	278	23	0	0	0	0	1	0	0	1	0	0	0
09:00	511	65	409	31	0	0	0	0	6	0	0	0	0	0	0
10:00	569	68	475	21	0	0	1	0	3	0	1	0	0	0	0
11:00	529	42	467	18	0	0	1	0	1	0	0	0	0	0	0
12:00	429	20	385	19	0	0	1	1	2	0	1	0	0	0	0
13:00	432	20	386	19	0	0	0	2	5	0	0	0	0	0	0
14:00	506	20	462	22	0	1	0	0	1	0	0	0	0	0	0
15:00	484	10	441	29	0	1	0	1	1	0	1	0	0	0	0
16:00	536	11	486	36	2	0	1	0	0	0	0	0	0	0	0
17:00	375	7	346	20	0	0	0	0	1	0	0	1	0	0	0
18:00	285	3	264	14	0	0	0	0	3	0	1	0	0	0	0
19:00	212	3	195	12	0	0	0	0	2	0	0	0	0	0	0
20:00	154	4	136	13	0	0	0	1	0	0	0	0	0	0	0
21:00	114	3	101	7	0	0	0	0	2	0	1	0	0	0	0
22:00	69	1	64	4	0	0	0	0	0	0	0	0	0	0	0
23:00	25	0	22	3	0	0	0	0	0	0	0	0	0	0	0
12H,7-19	5219	337	4571	267	2	2	5	4	25	0	4	2	0	0	0
16H,6-22	5811	352	5095	314	2	2	5	5	29	0	5	2	0	0	0
18H,6-24	5905	353	5181	321	2	2	5	5	29	0	5	2	0	0	0
24H,0-24	6050	360	5297	341	2	2	5	5	29	1	5	3	0	0	0

12470		ASHCHURCH				Site No: 12470001		Location Site 1 - A435, Oxenton (S of B4079)							
Fri 23-Jun-23 to Thu 29-Jun-23				Channel: Southbound											
TIME PERIOD	TOTAL VEHICLES	MOTOR-CYCLES	CARS OR CAR-BASED LGV	LIGHT GOODS VEHICLES	BUSES	TWO AXLE, SIX TYRE, RIGID/BUSES	THREE AXLE RIGID	FOUR OR MORE AXLE RIGID	FOUR OR LESS AXLE ARTIC	FIVE AXLE ARTIC	SIX OR MORE AXLE ARTIC	FIVE OR LESS AXLE MULTI-TRAILER ARTIC	SIX AXLE MULTI-TRAILER ARTIC	SEVEN OR MORE AXLE ARTIC	
<b>Mon 26-Jun-23</b>															
00:00	15	1	14	0	0	0	0	0	0	0	0	0	0	0	0
01:00	12	1	8	3	0	0	0	0	0	0	0	0	0	0	0
02:00	7	0	3	1	0	0	0	0	2	0	0	1	0	0	0
03:00	7	0	6	0	1	0	0	0	0	0	0	0	0	0	0
04:00	26	0	19	4	0	0	0	0	2	0	1	0	0	0	0
05:00	69	2	54	5	0	1	1	0	3	0	2	1	0	0	0
06:00	241	6	201	20	2	2	1	0	6	0	3	0	0	0	0
07:00	678	4	584	70	2	1	0	1	11	1	2	2	0	0	0
08:00	540	3	460	51	4	5	3	0	12	0	2	0	0	0	0
09:00	411	6	319	66	1	4	4	0	5	0	5	1	0	0	0
10:00	410	1	333	54	3	4	1	0	6	1	3	4	0	0	0
11:00	343	3	287	36	0	1	4	1	5	1	3	2	0	0	0
12:00	376	2	301	51	2	2	1	1	9	0	5	2	0	0	0
13:00	370	2	310	43	1	2	1	0	8	0	1	2	0	0	0
14:00	387	3	343	29	1	1	0	0	8	1	0	1	0	0	0
15:00	422	5	367	42	0	3	0	0	3	0	1	1	0	0	0
16:00	567	5	501	55	0	3	0	0	1	1	0	1	0	0	0
17:00	668	8	618	31	0	2	0	1	5	0	1	2	0	0	0
18:00	354	9	318	23	1	3	0	0	0	0	0	0	0	0	0
19:00	251	0	230	17	1	0	0	0	2	0	1	0	0	0	0
20:00	138	2	122	12	0	0	0	0	0	0	0	2	0	0	0
21:00	116	0	107	5	0	0	0	1	1	0	0	1	1	0	0
22:00	52	0	46	5	0	0	0	0	0	0	0	1	0	0	0
23:00	25	1	21	3	0	0	0	0	0	0	0	0	0	0	0
12H,7-19	5526	51	4741	551	15	31	14	4	73	5	23	18	0	0	0
16H,6-22	6272	59	5401	605	18	33	15	5	82	5	27	21	1	0	0
18H,6-24	6349	60	5468	613	18	33	15	5	82	5	27	22	1	0	0
24H,0-24	6485	64	5572	626	19	34	16	5	89	5	30	24	1	0	0

12470		ASHCHURCH				Site No: 12470001		Location Site 1 - A435, Oxenton (S of B4079)							
Fri 23-Jun-23 to Thu 29-Jun-23						Channel: Southbound									
TIME PERIOD	TOTAL VEHICLES	MOTOR-CYCLES	CARS OR CAR-BASED LGV	LIGHT GOODS VEHICLES	BUSES	TWO AXLE, SIX TYRE, RIGID/BUSES	THREE AXLE RIGID	FOUR OR MORE AXLE RIGID	FOUR OR LESS AXLE ARTIC	FIVE AXLE ARTIC	SIX OR MORE AXLE ARTIC	FIVE OR LESS AXLE MULTI-TRAILER ARTIC	SIX AXLE MULTI-TRAILER ARTIC	SEVEN OR MORE AXLE ARTIC	
<b>Tue 27-Jun-23</b>															
00:00	16	0	15	1	0	0	0	0	0	0	0	0	0	0	
01:00	12	1	10	1	0	0	0	0	0	0	0	0	0	0	
02:00	5	0	4	1	0	0	0	0	0	0	0	0	0	0	
03:00	7	1	4	2	0	0	0	0	0	0	0	0	0	0	
04:00	20	0	14	4	1	0	0	0	1	0	0	0	0	0	
05:00	62	2	49	8	0	0	0	0	1	0	2	0	0	0	
06:00	276	5	243	22	0	0	1	0	2	0	2	1	0	0	
07:00	666	6	586	49	4	3	0	2	7	1	7	1	0	0	
08:00	591	1	496	72	1	7	4	0	7	0	2	1	0	0	
09:00	421	2	344	56	3	5	2	0	5	1	1	2	0	0	
10:00	382	0	325	44	2	2	2	0	3	1	3	0	0	0	
11:00	355	2	292	47	2	4	1	0	3	1	2	1	0	0	
12:00	406	3	331	56	2	0	2	1	2	0	3	6	0	0	
13:00	333	0	275	43	1	3	2	0	7	0	0	2	0	0	
14:00	392	2	330	48	0	0	2	0	6	0	2	2	0	0	
15:00	468	2	386	58	4	4	2	0	10	1	0	1	0	0	
16:00	680	5	618	46	3	5	0	0	2	0	1	0	0	0	
17:00	668	3	612	44	0	2	2	0	2	0	0	3	0	0	
18:00	398	5	361	26	1	1	0	0	2	1	0	1	0	0	
19:00	233	5	213	15	0	0	0	0	0	0	0	0	0	0	
20:00	158	3	149	5	0	1	0	0	0	0	0	0	0	0	
21:00	128	1	124	3	0	0	0	0	0	0	0	0	0	0	
22:00	65	0	58	7	0	0	0	0	0	0	0	0	0	0	
23:00	29	0	26	3	0	0	0	0	0	0	0	0	0	0	
12H,7-19	5760	31	4956	589	23	36	19	3	56	6	21	20	0	0	
16H,6-22	6555	45	5685	634	23	37	20	3	58	6	23	21	0	0	
18H,6-24	6649	45	5769	644	23	37	20	3	58	6	23	21	0	0	
24H,0-24	6771	49	5865	661	24	37	20	3	60	6	25	21	0	0	

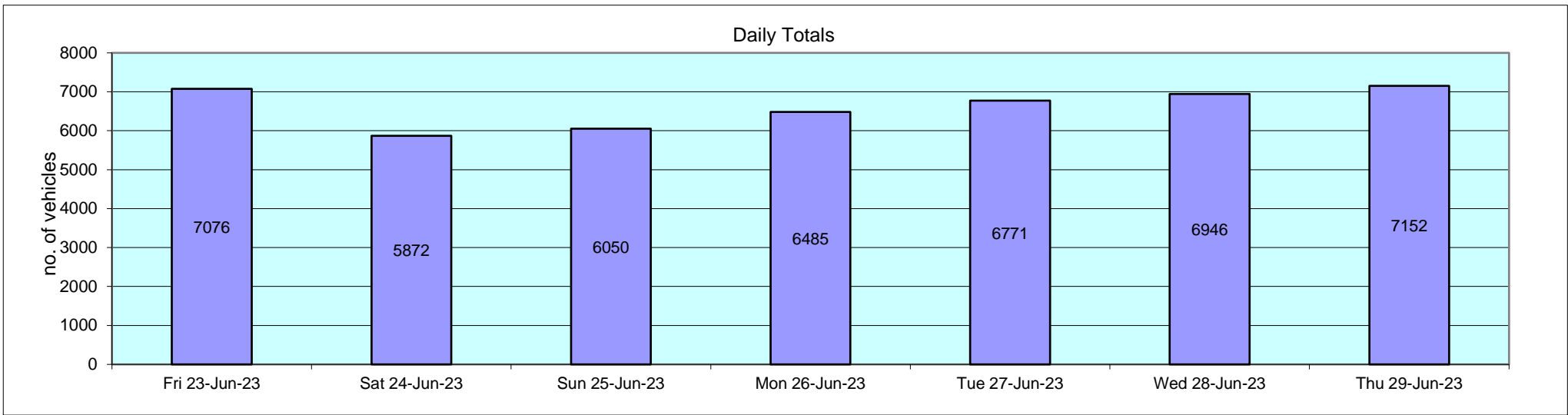


12470		ASHCHURCH				Site No: 12470001		Location Site 1 - A435, Oxenton (S of B4079)							
Fri 23-Jun-23 to Thu 29-Jun-23						Channel: Southbound									
TIME PERIOD	TOTAL VEHICLES	MOTOR-CYCLES	CARS OR CAR-BASED LGV	LIGHT GOODS VEHICLES	BUSES	TWO AXLE, SIX TYRE, RIGID/BUSES	THREE AXLE RIGID	FOUR OR MORE AXLE RIGID	FOUR OR LESS AXLE ARTIC	FIVE AXLE ARTIC	SIX OR MORE AXLE ARTIC	FIVE OR LESS AXLE MULTI-TRAILER ARTIC	SIX AXLE MULTI-TRAILER ARTIC	SEVEN OR MORE AXLE ARTIC	
<b>Wed 28-Jun-23</b>															
00:00	10	0	9	1	0	0	0	0	0	0	0	0	0	0	
01:00	6	0	5	1	0	0	0	0	0	0	0	0	0	0	
02:00	6	0	4	1	0	0	0	0	0	0	0	1	0	0	
03:00	5	0	4	1	0	0	0	0	0	0	0	0	0	0	
04:00	17	0	14	2	0	0	0	0	0	0	1	0	0	0	
05:00	74	3	61	9	0	0	0	0	1	0	0	0	0	0	
06:00	282	5	240	30	1	1	1	0	2	0	1	1	0	0	
07:00	668	4	586	59	2	3	2	1	6	0	3	2	0	0	
08:00	573	2	490	54	2	4	4	1	11	0	3	2	0	0	
09:00	447	1	362	60	1	4	3	0	9	0	3	4	0	0	
10:00	407	1	331	56	0	4	2	2	6	0	2	3	0	0	
11:00	382	1	322	44	1	2	1	0	6	1	1	3	0	0	
12:00	420	2	357	48	0	4	1	2	1	0	0	5	0	0	
13:00	411	4	336	51	0	4	3	1	8	0	2	2	0	0	
14:00	427	1	363	53	2	1	4	0	2	0	1	0	0	0	
15:00	491	2	421	55	0	4	2	0	4	0	1	2	0	0	
16:00	672	5	598	60	3	1	1	0	4	0	0	0	0	0	
17:00	653	8	601	37	0	3	0	0	1	0	2	1	0	0	
18:00	371	5	339	22	2	1	0	0	1	0	0	1	0	0	
19:00	233	9	215	9	0	0	0	0	0	0	0	0	0	0	
20:00	176	9	153	14	0	0	0	0	0	0	0	0	0	0	
21:00	127	1	119	6	0	0	0	0	1	0	0	0	0	0	
22:00	68	0	65	3	0	0	0	0	0	0	0	0	0	0	
23:00	20	0	19	1	0	0	0	0	0	0	0	0	0	0	
12H,7-19	5922	36	5106	599	13	35	23	7	59	1	18	25	0	0	
16H,6-22	6740	60	5833	658	14	36	24	7	62	1	19	26	0	0	
18H,6-24	6828	60	5917	662	14	36	24	7	62	1	19	26	0	0	
24H,0-24	6946	63	6014	677	14	36	24	7	63	1	20	27	0	0	

12470		ASHCHURCH				Site No: 12470001		Location Site 1 - A435, Oxenton (S of B4079)							
Fri 23-Jun-23 to Thu 29-Jun-23						Channel: Southbound									
TIME PERIOD	TOTAL VEHICLES	MOTOR-CYCLES	CARS OR CAR-BASED LGV	LIGHT GOODS VEHICLES	BUSES	TWO AXLE, SIX TYRE, RIGID/BUSES	THREE AXLE RIGID	FOUR OR MORE AXLE RIGID	FOUR OR LESS AXLE ARTIC	FIVE AXLE ARTIC	SIX OR MORE AXLE ARTIC	FIVE OR LESS AXLE MULTI-TRAILER ARTIC	SIX AXLE MULTI-TRAILER ARTIC	SEVEN OR MORE AXLE ARTIC	
<b>Thu 29-Jun-23</b>															
00:00	16	1	15	0	0	0	0	0	0	0	0	0	0	0	0
01:00	7	0	7	0	0	0	0	0	0	0	0	0	0	0	0
02:00	8	0	5	2	0	0	0	0	0	0	0	1	0	0	0
03:00	6	0	3	3	0	0	0	0	0	0	0	0	0	0	0
04:00	21	0	14	6	0	0	0	1	0	0	0	0	0	0	0
05:00	75	3	63	7	0	1	0	0	1	0	0	0	0	0	0
06:00	267	5	225	28	1	0	0	0	3	0	4	1	0	0	0
07:00	644	10	566	56	1	3	1	0	4	0	3	0	0	0	0
08:00	576	4	497	63	1	3	1	2	1	0	1	3	0	0	0
09:00	446	4	378	53	1	2	0	0	7	0	0	1	0	0	0
10:00	396	3	325	49	3	7	1	0	3	0	3	2	0	0	0
11:00	383	4	322	43	3	3	0	0	6	0	2	0	0	0	0
12:00	403	2	347	41	1	1	3	0	4	0	1	3	0	0	0
13:00	417	3	358	44	1	2	1	1	4	0	0	3	0	0	0
14:00	443	2	383	39	4	3	1	0	5	0	3	3	0	0	0
15:00	555	7	464	61	3	4	0	2	9	0	3	2	0	0	0
16:00	678	9	606	58	0	1	1	0	1	0	1	1	0	0	0
17:00	661	7	603	35	0	3	2	1	8	0	1	1	0	0	0
18:00	400	8	353	31	0	1	2	1	3	0	1	0	0	0	0
19:00	280	8	260	12	0	0	0	0	0	0	0	0	0	0	0
20:00	206	11	183	12	0	0	0	0	0	0	0	0	0	0	0
21:00	132	3	123	4	0	0	1	1	0	0	0	0	0	0	0
22:00	90	1	85	4	0	0	0	0	0	0	0	0	0	0	0
23:00	42	0	40	2	0	0	0	0	0	0	0	0	0	0	0
12H,7-19	6002	63	5202	573	18	33	13	7	55	0	19	19	0	0	0
16H,6-22	6887	90	5993	629	19	33	14	8	58	0	23	20	0	0	0
18H,6-24	7019	91	6118	635	19	33	14	8	58	0	23	20	0	0	0
24H,0-24	7152	95	6225	653	19	34	14	9	59	0	23	21	0	0	0

12470 ASHCHURCH Site No: 12470001 Location Site 1 - A435, Oxenton (S of B4079)  
 Fri 23-Jun-23 to Thu 29-Jun-23 Channel: Southbound

TIME PERIOD	TOTAL VEHICLES	MOTOR-CYCLES	CARS OR CAR-BASED LGV	LIGHT GOODS VEHICLES	BUSES	TWO AXLE, SIX TYRE, RIGID/BUSES	THREE AXLE RIGID	FOUR OR MORE AXLE RIGID	FOUR OR LESS AXLE ARTIC	FIVE AXLE ARTIC	SIX OR MORE AXLE ARTIC	FIVE OR LESS AXLE MULTI-TRAILER ARTIC	SIX AXLE MULTI-TRAILER ARTIC	SEVEN OR MORE AXLE ARTIC	
<b>Daily Totals</b>															
Fri 23-Jun-23	7076	84	6091	716	17	35	19	4	58	3	23	25	1	0	
Sat 24-Jun-23	5872	136	5359	322	3	7	11	1	19	1	4	9	0	0	
Sun 25-Jun-23	6050	360	5297	341	2	2	5	5	29	1	5	3	0	0	
Mon 26-Jun-23	6485	64	5572	626	19	34	16	5	89	5	30	24	1	0	
Tue 27-Jun-23	6771	49	5865	661	24	37	20	3	60	6	25	21	0	0	
Wed 28-Jun-23	6946	63	6014	677	14	36	24	7	63	1	20	27	0	0	
Thu 29-Jun-23	7152	95	6225	653	19	34	14	9	59	0	23	21	0	0	
<b>Total Vehicles</b>															
[--]	46352	851	40423	3996	98	185	109	34	377	17	130	130	2	0	



12470 ASHCHURCH Site No: 12470001 Location Site 1 - A435, Oxenton (S of B4079)  
 Fri 23-Jun-23 to Thu 29-Jun-23 Channel: Southbound

TIME PERIOD	TOTAL VEHICLES	MOTOR-CYCLES	MOTOR-CYCLES%	CARS	CARS %	LGV	LGV %	HGV	HGV %	BUS	BUS %
<b>Fri 23-Jun-23</b>											
00:00	16	1	6.3	13	81.3	2	12.5	0	0.0	0	0.0
01:00	10	0	0.0	10	100.0	0	0.0	0	0.0	0	0.0
02:00	6	0	0.0	3	50.0	3	50.0	0	0.0	0	0.0
03:00	5	0	0.0	4	80.0	1	20.0	0	0.0	0	0.0
04:00	15	0	0.0	10	66.7	5	33.3	0	0.0	0	0.0
05:00	85	2	2.4	66	77.7	14	16.5	3	3.5	0	0.0
06:00	247	5	2.0	208	84.2	29	11.7	4	1.6	1	0.4
07:00	569	6	1.1	471	82.8	73	12.8	16	2.8	3	0.5
08:00	562	7	1.3	471	83.8	64	11.4	18	3.2	2	0.4
09:00	455	5	1.1	362	79.6	70	15.4	14	3.1	4	0.9
10:00	386	4	1.0	317	82.1	49	12.7	15	3.9	1	0.3
11:00	450	5	1.1	392	87.1	40	8.9	12	2.7	1	0.2
12:00	439	8	1.8	361	82.2	56	12.8	14	3.2	0	0.0
13:00	446	5	1.1	380	85.2	43	9.6	17	3.8	1	0.2
14:00	461	4	0.9	403	87.4	42	9.1	11	2.4	1	0.2
15:00	568	1	0.2	492	86.6	59	10.4	15	2.6	1	0.2
16:00	655	3	0.5	587	89.6	52	7.9	12	1.8	1	0.2
17:00	553	7	1.3	498	90.1	42	7.6	5	0.9	1	0.2
18:00	433	12	2.8	391	90.3	25	5.8	5	1.2	0	0.0
19:00	247	1	0.4	228	92.3	16	6.5	2	0.8	0	0.0
20:00	159	3	1.9	149	93.7	7	4.4	0	0.0	0	0.0
21:00	129	2	1.6	113	87.6	11	8.5	3	2.3	0	0.0
22:00	96	3	3.1	83	86.5	8	8.3	2	2.1	0	0.0
23:00	84	0	0.0	79	94.1	5	6.0	0	0.0	0	0.0
12H,7-19	5977	67	1.1	5125	85.8	615	10.3	154	2.6	16	0.3
16H,6-22	6759	78	1.2	5823	86.2	678	10.0	163	2.4	17	0.3
18H,6-24	6939	81	1.2	5985	86.3	691	10.0	165	2.4	17	0.2
24H,0-24	7076	84	1.2	6091	86.1	716	10.1	168	2.4	17	0.2

12470 ASHCHURCH Site No: 12470001 Location Site 1 - A435, Oxenton (S of B4079)  
 Fri 23-Jun-23 to Thu 29-Jun-23 Channel: Southbound

TIME PERIOD	TOTAL VEHICLES	MOTOR-CYCLES	MOTOR-CYCLES%	CARS	CARS %	LGV	LGV %	HGV	HGV %	BUS	BUS %
<b>Sat 24-Jun-23</b>											
00:00	25	0	0.0	20	80.0	5	20.0	0	0.0	0	0.0
01:00	16	0	0.0	16	100.0	0	0.0	0	0.0	0	0.0
02:00	10	0	0.0	10	100.0	0	0.0	0	0.0	0	0.0
03:00	14	0	0.0	12	85.7	2	14.3	0	0.0	0	0.0
04:00	21	1	4.8	18	85.7	2	9.5	0	0.0	0	0.0
05:00	41	2	4.9	34	82.9	4	9.8	1	2.4	0	0.0
06:00	81	0	0.0	71	87.7	9	11.1	1	1.2	0	0.0
07:00	187	3	1.6	171	91.4	11	5.9	2	1.1	0	0.0
08:00	382	4	1.1	353	92.4	24	6.3	1	0.3	0	0.0
09:00	471	10	2.1	428	90.9	23	4.9	9	1.9	1	0.2
10:00	542	19	3.5	493	91.0	25	4.6	5	0.9	0	0.0
11:00	487	22	4.5	436	89.5	23	4.7	6	1.2	0	0.0
12:00	435	8	1.8	397	91.3	26	6.0	4	0.9	0	0.0
13:00	504	16	3.2	452	89.7	30	6.0	6	1.2	0	0.0
14:00	450	14	3.1	408	90.7	24	5.3	4	0.9	0	0.0
15:00	403	8	2.0	362	89.8	29	7.2	4	1.0	0	0.0
16:00	388	1	0.3	374	96.4	11	2.8	1	0.3	1	0.3
17:00	370	11	3.0	339	91.6	17	4.6	2	0.5	1	0.3
18:00	324	10	3.1	295	91.1	16	4.9	3	0.9	0	0.0
19:00	234	3	1.3	217	92.7	12	5.1	2	0.9	0	0.0
20:00	166	1	0.6	155	93.4	10	6.0	0	0.0	0	0.0
21:00	132	1	0.8	123	93.2	7	5.3	1	0.8	0	0.0
22:00	115	2	1.7	105	91.3	8	7.0	0	0.0	0	0.0
23:00	74	0	0.0	70	94.6	4	5.4	0	0.0	0	0.0
12H,7-19	4943	126	2.6	4508	91.2	259	5.2	47	1.0	3	0.1
16H,6-22	5556	131	2.4	5074	91.3	297	5.4	51	0.9	3	0.1
18H,6-24	5745	133	2.3	5249	91.4	309	5.4	51	0.9	3	0.1
24H,0-24	5872	136	2.3	5359	91.3	322	5.5	52	0.9	3	0.1

12470 ASHCHURCH Site No: 12470001 Location Site 1 - A435, Oxenton (S of B4079)  
 Fri 23-Jun-23 to Thu 29-Jun-23 Channel: Southbound

TIME PERIOD	TOTAL VEHICLES	MOTOR-CYCLES	MOTOR-CYCLES%	CARS	CARS %	LGV	LGV %	HGV	HGV %	BUS	BUS %
<b>Sun 25-Jun-23</b>											
00:00	42	0	0.0	40	95.2	2	4.8	0	0.0	0	0.0
01:00	27	1	3.7	20	74.1	5	18.5	1	3.7	0	0.0
02:00	12	0	0.0	12	100.0	0	0.0	0	0.0	0	0.0
03:00	10	0	0.0	9	90.0	1	10.0	0	0.0	0	0.0
04:00	13	1	7.7	10	76.9	2	15.4	0	0.0	0	0.0
05:00	41	5	12.2	25	61.0	10	24.4	1	2.4	0	0.0
06:00	112	5	4.5	92	82.1	15	13.4	0	0.0	0	0.0
07:00	212	23	10.9	172	81.1	15	7.1	2	0.9	0	0.0
08:00	351	48	13.7	278	79.2	23	6.6	2	0.6	0	0.0
09:00	511	65	12.7	409	80.0	31	6.1	6	1.2	0	0.0
10:00	569	68	12.0	475	83.5	21	3.7	5	0.9	0	0.0
11:00	529	42	7.9	467	88.3	18	3.4	2	0.4	0	0.0
12:00	429	20	4.7	385	89.7	19	4.4	5	1.2	0	0.0
13:00	432	20	4.6	386	89.4	19	4.4	7	1.6	0	0.0
14:00	506	20	4.0	462	91.3	22	4.4	2	0.4	0	0.0
15:00	484	10	2.1	441	91.1	29	6.0	4	0.8	0	0.0
16:00	536	11	2.1	486	90.7	36	6.7	1	0.2	2	0.4
17:00	375	7	1.9	346	92.3	20	5.3	2	0.5	0	0.0
18:00	285	3	1.1	264	92.6	14	4.9	4	1.4	0	0.0
19:00	212	3	1.4	195	92.0	12	5.7	2	0.9	0	0.0
20:00	154	4	2.6	136	88.3	13	8.4	1	0.7	0	0.0
21:00	114	3	2.6	101	88.6	7	6.1	3	2.6	0	0.0
22:00	69	1	1.5	64	92.8	4	5.8	0	0.0	0	0.0
23:00	25	0	0.0	22	88.0	3	12.0	0	0.0	0	0.0
12H,7-19	5219	337	6.5	4571	87.6	267	5.1	42	0.8	2	0.0
16H,6-22	5811	352	6.1	5095	87.7	314	5.4	48	0.8	2	0.0
18H,6-24	5905	353	6.0	5181	87.7	321	5.4	48	0.8	2	0.0
24H,0-24	6050	360	6.0	5297	87.6	341	5.6	50	0.8	2	0.0

12470 ASHCHURCH Site No: 12470001 Location Site 1 - A435, Oxenton (S of B4079)  
 Fri 23-Jun-23 to Thu 29-Jun-23 Channel: Southbound

TIME PERIOD	TOTAL VEHICLES	MOTOR-CYCLES	MOTOR-CYCLES%	CARS	CARS %	LGV	LGV %	HGV	HGV %	BUS	BUS %
<b>Mon 26-Jun-23</b>											
00:00	15	1	6.7	14	93.3	0	0.0	0	0.0	0	0.0
01:00	12	1	8.3	8	66.7	3	25.0	0	0.0	0	0.0
02:00	7	0	0.0	3	42.9	1	14.3	3	42.9	0	0.0
03:00	7	0	0.0	6	85.7	0	0.0	0	0.0	1	14.3
04:00	26	0	0.0	19	73.1	4	15.4	3	11.5	0	0.0
05:00	69	2	2.9	54	78.3	5	7.3	8	11.6	0	0.0
06:00	241	6	2.5	201	83.4	20	8.3	12	5.0	2	0.8
07:00	678	4	0.6	584	86.1	70	10.3	18	2.7	2	0.3
08:00	540	3	0.6	460	85.2	51	9.4	22	4.1	4	0.7
09:00	411	6	1.5	319	77.6	66	16.1	19	4.6	1	0.2
10:00	410	1	0.2	333	81.2	54	13.2	19	4.6	3	0.7
11:00	343	3	0.9	287	83.7	36	10.5	17	5.0	0	0.0
12:00	376	2	0.5	301	80.1	51	13.6	20	5.3	2	0.5
13:00	370	2	0.5	310	83.8	43	11.6	14	3.8	1	0.3
14:00	387	3	0.8	343	88.6	29	7.5	11	2.8	1	0.3
15:00	422	5	1.2	367	87.0	42	10.0	8	1.9	0	0.0
16:00	567	5	0.9	501	88.4	55	9.7	6	1.1	0	0.0
17:00	668	8	1.2	618	92.5	31	4.6	11	1.7	0	0.0
18:00	354	9	2.5	318	89.8	23	6.5	3	0.9	1	0.3
19:00	251	0	0.0	230	91.6	17	6.8	3	1.2	1	0.4
20:00	138	2	1.5	122	88.4	12	8.7	2	1.5	0	0.0
21:00	116	0	0.0	107	92.2	5	4.3	4	3.5	0	0.0
22:00	52	0	0.0	46	88.5	5	9.6	1	1.9	0	0.0
23:00	25	1	4.0	21	84.0	3	12.0	0	0.0	0	0.0
12H,7-19	5526	51	0.9	4741	85.8	551	10.0	168	3.0	15	0.3
16H,6-22	6272	59	0.9	5401	86.1	605	9.7	189	3.0	18	0.3
18H,6-24	6349	60	1.0	5468	86.1	613	9.7	190	3.0	18	0.3
24H,0-24	6485	64	1.0	5572	85.9	626	9.7	204	3.2	19	0.3

12470 ASHCHURCH Site No: 12470001 Location Site 1 - A435, Oxenton (S of B4079)  
 Fri 23-Jun-23 to Thu 29-Jun-23 Channel: Southbound

TIME PERIOD	TOTAL VEHICLES	MOTOR-CYCLES	MOTOR-CYCLES%	CARS	CARS %	LGV	LGV %	HGV	HGV %	BUS	BUS %
<b>Tue 27-Jun-23</b>											
00:00	16	0	0.0	15	93.8	1	6.3	0	0.0	0	0.0
01:00	12	1	8.3	10	83.3	1	8.3	0	0.0	0	0.0
02:00	5	0	0.0	4	80.0	1	20.0	0	0.0	0	0.0
03:00	7	1	14.3	4	57.1	2	28.6	0	0.0	0	0.0
04:00	20	0	0.0	14	70.0	4	20.0	1	5.0	1	5.0
05:00	62	2	3.2	49	79.0	8	12.9	3	4.8	0	0.0
06:00	276	5	1.8	243	88.0	22	8.0	6	2.2	0	0.0
07:00	666	6	0.9	586	88.0	49	7.4	21	3.2	4	0.6
08:00	591	1	0.2	496	83.9	72	12.2	21	3.6	1	0.2
09:00	421	2	0.5	344	81.7	56	13.3	16	3.8	3	0.7
10:00	382	0	0.0	325	85.1	44	11.5	11	2.9	2	0.5
11:00	355	2	0.6	292	82.3	47	13.2	12	3.4	2	0.6
12:00	406	3	0.7	331	81.5	56	13.8	14	3.5	2	0.5
13:00	333	0	0.0	275	82.6	43	12.9	14	4.2	1	0.3
14:00	392	2	0.5	330	84.2	48	12.2	12	3.1	0	0.0
15:00	468	2	0.4	386	82.5	58	12.4	18	3.9	4	0.9
16:00	680	5	0.7	618	90.9	46	6.8	8	1.2	3	0.4
17:00	668	3	0.5	612	91.6	44	6.6	9	1.4	0	0.0
18:00	398	5	1.3	361	90.7	26	6.5	5	1.3	1	0.3
19:00	233	5	2.2	213	91.4	15	6.4	0	0.0	0	0.0
20:00	158	3	1.9	149	94.3	5	3.2	1	0.6	0	0.0
21:00	128	1	0.8	124	96.9	3	2.3	0	0.0	0	0.0
22:00	65	0	0.0	58	89.2	7	10.8	0	0.0	0	0.0
23:00	29	0	0.0	26	89.7	3	10.3	0	0.0	0	0.0
12H,7-19	5760	31	0.5	4956	86.0	589	10.2	161	2.8	23	0.4
16H,6-22	6555	45	0.7	5685	86.7	634	9.7	168	2.6	23	0.4
18H,6-24	6649	45	0.7	5769	86.8	644	9.7	168	2.5	23	0.4
24H,0-24	6771	49	0.7	5865	86.6	661	9.8	172	2.5	24	0.4



12470 ASHCHURCH Site No: 12470001 Location Site 1 - A435, Oxenton (S of B4079)  
 Fri 23-Jun-23 to Thu 29-Jun-23 Channel: Southbound

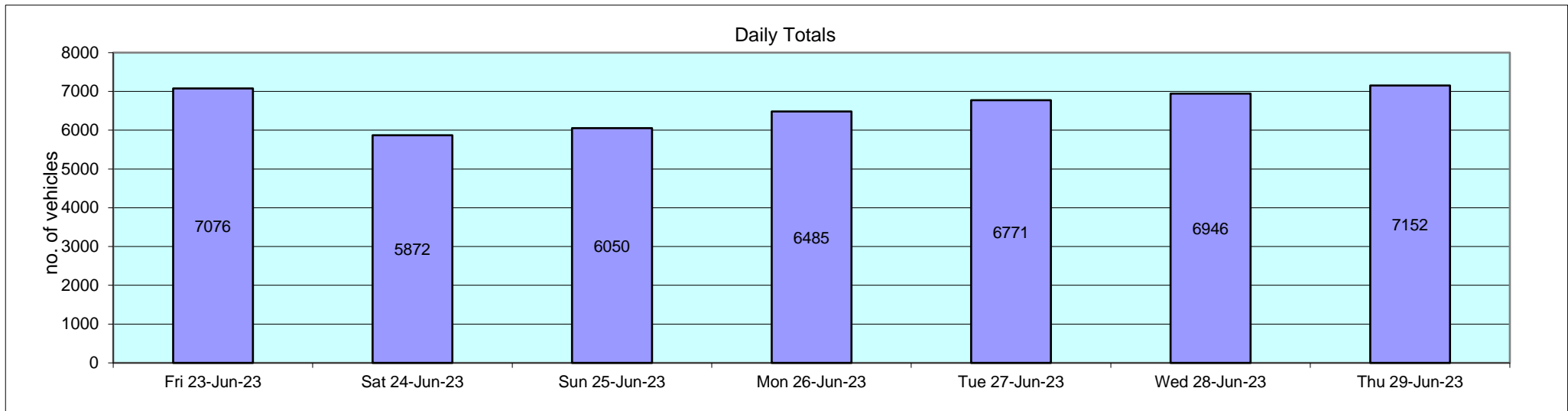
TIME PERIOD	TOTAL VEHICLES	MOTOR-CYCLES	MOTOR-CYCLES%	CARS	CARS %	LGV	LGV %	HGV	HGV %	BUS	BUS %
<b>Wed 28-Jun-23</b>											
00:00	10	0	0.0	9	90.0	1	10.0	0	0.0	0	0.0
01:00	6	0	0.0	5	83.3	1	16.7	0	0.0	0	0.0
02:00	6	0	0.0	4	66.7	1	16.7	1	16.7	0	0.0
03:00	5	0	0.0	4	80.0	1	20.0	0	0.0	0	0.0
04:00	17	0	0.0	14	82.4	2	11.8	1	5.9	0	0.0
05:00	74	3	4.1	61	82.4	9	12.2	1	1.4	0	0.0
06:00	282	5	1.8	240	85.1	30	10.6	6	2.1	1	0.4
07:00	668	4	0.6	586	87.7	59	8.8	17	2.5	2	0.3
08:00	573	2	0.4	490	85.5	54	9.4	25	4.4	2	0.4
09:00	447	1	0.2	362	81.0	60	13.4	23	5.2	1	0.2
10:00	407	1	0.3	331	81.3	56	13.8	19	4.7	0	0.0
11:00	382	1	0.3	322	84.3	44	11.5	14	3.7	1	0.3
12:00	420	2	0.5	357	85.0	48	11.4	13	3.1	0	0.0
13:00	411	4	1.0	336	81.8	51	12.4	20	4.9	0	0.0
14:00	427	1	0.2	363	85.0	53	12.4	8	1.9	2	0.5
15:00	491	2	0.4	421	85.7	55	11.2	13	2.7	0	0.0
16:00	672	5	0.7	598	89.0	60	8.9	6	0.9	3	0.5
17:00	653	8	1.2	601	92.0	37	5.7	7	1.1	0	0.0
18:00	371	5	1.4	339	91.4	22	5.9	3	0.8	2	0.5
19:00	233	9	3.9	215	92.3	9	3.9	0	0.0	0	0.0
20:00	176	9	5.1	153	86.9	14	8.0	0	0.0	0	0.0
21:00	127	1	0.8	119	93.7	6	4.7	1	0.8	0	0.0
22:00	68	0	0.0	65	95.6	3	4.4	0	0.0	0	0.0
23:00	20	0	0.0	19	95.0	1	5.0	0	0.0	0	0.0
12H,7-19	5922	36	0.6	5106	86.2	599	10.1	168	2.8	13	0.2
16H,6-22	6740	60	0.9	5833	86.5	658	9.8	175	2.6	14	0.2
18H,6-24	6828	60	0.9	5917	86.7	662	9.7	175	2.6	14	0.2
24H,0-24	6946	63	0.9	6014	86.6	677	9.8	178	2.6	14	0.2

12470 ASHCHURCH Site No: 12470001 Location Site 1 - A435, Oxenton (S of B4079)  
 Fri 23-Jun-23 to Thu 29-Jun-23 Channel: Southbound

TIME PERIOD	TOTAL VEHICLES	MOTOR-CYCLES	MOTOR-CYCLES%	CARS	CARS %	LGV	LGV %	HGV	HGV %	BUS	BUS %
<b>Thu 29-Jun-23</b>											
00:00	16	1	6.3	15	93.8	0	0.0	0	0.0	0	0.0
01:00	7	0	0.0	7	100.0	0	0.0	0	0.0	0	0.0
02:00	8	0	0.0	5	62.5	2	25.0	1	12.5	0	0.0
03:00	6	0	0.0	3	50.0	3	50.0	0	0.0	0	0.0
04:00	21	0	0.0	14	66.7	6	28.6	1	4.8	0	0.0
05:00	75	3	4.0	63	84.0	7	9.3	2	2.7	0	0.0
06:00	267	5	1.9	225	84.3	28	10.5	8	3.0	1	0.4
07:00	644	10	1.6	566	87.9	56	8.7	11	1.7	1	0.2
08:00	576	4	0.7	497	86.3	63	10.9	11	1.9	1	0.2
09:00	446	4	0.9	378	84.8	53	11.9	10	2.2	1	0.2
10:00	396	3	0.8	325	82.1	49	12.4	16	4.0	3	0.8
11:00	383	4	1.0	322	84.1	43	11.2	11	2.9	3	0.8
12:00	403	2	0.5	347	86.1	41	10.2	12	3.0	1	0.3
13:00	417	3	0.7	358	85.9	44	10.6	11	2.6	1	0.2
14:00	443	2	0.5	383	86.5	39	8.8	15	3.4	4	0.9
15:00	555	7	1.3	464	83.6	61	11.0	20	3.6	3	0.5
16:00	678	9	1.3	606	89.4	58	8.6	5	0.7	0	0.0
17:00	661	7	1.1	603	91.2	35	5.3	16	2.4	0	0.0
18:00	400	8	2.0	353	88.3	31	7.8	8	2.0	0	0.0
19:00	280	8	2.9	260	92.9	12	4.3	0	0.0	0	0.0
20:00	206	11	5.3	183	88.8	12	5.8	0	0.0	0	0.0
21:00	132	3	2.3	123	93.2	4	3.0	2	1.5	0	0.0
22:00	90	1	1.1	85	94.4	4	4.4	0	0.0	0	0.0
23:00	42	0	0.0	40	95.2	2	4.8	0	0.0	0	0.0
12H,7-19	6002	63	1.1	5202	86.7	573	9.6	146	2.4	18	0.3
16H,6-22	6887	90	1.3	5993	87.0	629	9.1	156	2.3	19	0.3
18H,6-24	7019	91	1.3	6118	87.2	635	9.1	156	2.2	19	0.3
24H,0-24	7152	95	1.3	6225	87.0	653	9.1	160	2.2	19	0.3

12470 ASHCHURCH Site No: 12470001 Location Site 1 - A435, Oxenton (S of B4079)  
 Fri 23-Jun-23 to Thu 29-Jun-23 Channel: Southbound

TIME PERIOD	TOTAL VEHICLES	MOTOR-CYCLES	MOTOR-CYCLES%	CARS	CARS %	LGV	LGV %	HGV	HGV %	BUS	BUS %
<b>Daily Totals</b>											
Fri 23-Jun-23	7076	84	1.2	6091	86.1	716	10.1	168	2.4	17	0.2
Sat 24-Jun-23	5872	136	2.3	5359	91.3	322	5.5	52	0.9	3	0.1
Sun 25-Jun-23	6050	360	6.0	5297	87.6	341	5.6	50	0.8	2	0.0
Mon 26-Jun-23	6485	64	1.0	5572	85.9	626	9.7	204	3.2	19	0.3
Tue 27-Jun-23	6771	49	0.7	5865	86.6	661	9.8	172	2.5	24	0.4
Wed 28-Jun-23	6946	63	0.9	6014	86.6	677	9.8	178	2.6	14	0.2
Thu 29-Jun-23	7152	95	1.3	6225	87.0	653	9.1	160	2.2	19	0.3
<b>Total Vehicles</b>											
[--]	46352	851	1.9	40423	87.3	3996	8.5	984	2.1	98	0.2



12470 ASHCHURCH Site No: 12470001 Location Site 1 - A435, Oxenton (S of B4079)  
 Fri 23-Jun-23 to Thu 29-Jun-23 Channel: Southbound

Time Period	Total Vehicles	85%ile Speed	Mean Speed	Stand Dev.	<11Mph	11-<21	21-<31	31-<41	41-<46	46-<51	51-<56	56-<61	61-<66	66-<71	71-<76	=>76
<b>Fri 23-Jun-23</b>																
00:00	16	61.5	53.3	11.8	0	0	1	0	2	4	3	3	1	1	0	1
01:00	10	61	55	7.6	0	0	0	0	1	2	3	2	1	1	0	0
02:00	6	-	56	9.4	0	0	0	0	1	1	1	1	1	1	0	0
03:00	5	-	52.5	7.5	0	0	0	0	1	1	2	0	1	0	0	0
04:00	15	59.8	52	7.9	0	0	0	1	2	4	3	3	2	0	0	0
05:00	85	65	56.2	7.9	0	0	0	1	5	19	16	22	11	9	2	0
06:00	247	59.7	52.8	7.1	0	1	1	3	21	71	81	43	22	1	1	2
07:00	569	55.8	50.1	6.7	0	2	0	32	90	183	184	62	11	1	3	1
08:00	562	54.9	48.1	7.5	1	1	12	56	97	193	151	43	7	1	0	0
09:00	455	55.2	48.4	7.7	0	0	15	38	86	138	130	37	9	2	0	0
10:00	386	54.2	48.3	6.8	0	2	8	23	59	171	100	18	4	1	0	0
11:00	450	55	47.9	8.3	0	9	7	23	117	159	83	38	9	4	1	0
12:00	439	54.8	48.8	6.5	0	0	4	30	79	183	102	30	8	1	2	0
13:00	446	55.9	49.1	6.9	0	0	4	35	91	145	106	54	11	0	0	0
14:00	461	55.7	50.1	5.8	0	0	0	13	88	174	124	48	11	3	0	0
15:00	568	54.4	47.9	7.1	0	0	16	46	108	225	130	36	5	1	0	1
16:00	655	54.4	47.5	7.7	0	0	28	58	126	249	140	44	9	0	0	1
17:00	553	56.9	50.7	7.1	0	3	1	24	85	166	180	62	25	5	1	1
18:00	433	58.2	52	6.1	0	0	1	6	49	134	146	71	21	3	2	0
19:00	247	60.5	52.1	9.3	0	1	7	11	28	54	69	44	20	10	2	1
20:00	159	59.8	52.3	7.9	0	1	0	5	17	51	41	26	10	6	2	0
21:00	129	60.6	52.1	10.4	0	1	2	14	13	24	23	35	10	3	2	2
22:00	96	61.7	53.9	9.1	0	0	1	4	9	23	21	22	8	3	4	1
23:00	84	60.4	52.9	8.7	0	0	1	2	11	24	17	18	7	1	1	2
12H,7-19	5977	55.4	49	7.2	1	17	96	384	1075	2120	1576	543	130	22	9	4
16H,6-22	6759	55.8	49.4	7.5	1	21	106	417	1154	2320	1790	691	192	42	16	9
18H,6-24	6939	55.9	49.5	7.5	1	21	108	423	1174	2367	1828	731	207	46	21	12
24H,0-24	7076	56.1	49.6	7.6	1	21	109	425	1186	2398	1856	762	224	58	23	13

12470	ASHCHURCH				Site No: 12470001	Location Site 1 - A435, Oxenton (S of B4079)										
Fri 23-Jun-23 to Thu 29-Jun-23					Channel: Southbound											
Time Period	Total Vehicles	85%ile Speed	Mean Speed	Stand Dev.	<11Mph	11-<21	21-<31	31-<41	41-<46	46-<51	51-<56	56-<61	61-<66	66-<71	71-<76	=>76

Sat 24-Jun-23																
Time Period	Total Vehicles	85%ile Speed	Mean Speed	Stand Dev.	<11Mph	11-<21	21-<31	31-<41	41-<46	46-<51	51-<56	56-<61	61-<66	66-<71	71-<76	=>76
00:00	25	69.8	56.2	11.2	0	0	0	1	1	7	7	3	2	0	1	3
01:00	16	54.6	49	6.2	0	0	0	1	5	2	7	1	0	0	0	0
02:00	10	66	57	9.2	0	0	0	0	1	1	4	1	1	1	1	0
03:00	14	65	57.4	8.2	0	0	0	0	0	4	3	2	3	1	1	0
04:00	21	58.9	53.4	9	0	0	0	1	2	5	7	4	0	1	0	1
05:00	41	59.1	51.8	8.7	0	0	1	3	3	9	14	7	2	2	0	0
06:00	81	60.5	53.3	8	0	1	0	2	6	19	24	18	9	2	0	0
07:00	187	58.6	51.5	8.3	0	0	2	14	22	44	60	32	4	5	3	1
08:00	382	57	50.8	6.6	0	1	2	12	59	115	125	52	14	2	0	0
09:00	471	55.5	48.8	6.9	0	2	3	33	102	163	108	52	8	0	0	0
10:00	542	54.9	48.3	8.2	1	10	9	24	104	211	131	40	7	2	3	0
11:00	487	55.3	48	8.3	0	6	12	34	114	151	113	45	8	1	2	1
12:00	435	55.1	48.7	7.7	0	2	12	31	68	156	121	30	13	2	0	0
13:00	504	54.9	48	8.2	1	2	17	48	82	170	137	38	6	2	0	1
14:00	450	55.2	48.8	7.4	0	4	11	14	90	162	119	45	3	1	1	0
15:00	403	55.9	49.8	7.4	0	0	6	19	77	137	106	39	10	6	1	2
16:00	388	56.1	50.2	6.4	0	0	2	11	68	152	95	47	8	3	0	2
17:00	370	56.6	50.4	7.5	0	5	1	12	62	107	122	45	10	6	0	0
18:00	324	58.8	51.1	8.2	0	0	7	9	54	103	71	55	15	5	2	3
19:00	234	60.8	53	8.5	0	0	3	8	29	61	47	52	20	11	2	1
20:00	166	59	51	8.1	0	0	3	12	23	38	46	31	12	1	0	0
21:00	132	58.4	50.8	9.6	0	0	6	4	24	30	38	20	4	1	2	3
22:00	115	59.3	50.9	8.2	0	0	0	9	21	36	15	25	5	2	2	0
23:00	74	62.7	53.2	8.8	0	0	0	4	13	14	14	14	10	4	1	0
12H,7-19	4943	55.8	49.3	7.7	2	32	84	261	902	1671	1308	520	106	35	12	10
16H,6-22	5556	56.3	49.6	7.8	2	33	96	287	984	1819	1463	641	151	50	16	14
18H,6-24	5745	56.5	49.7	7.9	2	33	96	300	1018	1869	1492	680	166	56	19	14
24H,0-24	5872	56.7	49.7	7.9	2	33	97	306	1030	1897	1534	698	174	61	22	18

12470 ASHCHURCH Site No: 12470001 Location Site 1 - A435, Oxenton (S of B4079)  
 Fri 23-Jun-23 to Thu 29-Jun-23 Channel: Southbound

Time Period	Total Vehicles	85%ile Speed	Mean Speed	Stand Dev.	<11Mph	11-<21	21-<31	31-<41	41-<46	46-<51	51-<56	56-<61	61-<66	66-<71	71-<76	=>76
<b>Sun 25-Jun-23</b>																
00:00	42	60.1	54.9	6.8	0	0	0	0	4	4	19	10	3	1	0	1
01:00	27	62.1	55.1	9.1	0	0	1	0	2	4	6	9	2	3	0	0
02:00	12	64.5	54.8	12.8	0	0	0	2	1	1	3	1	2	1	0	1
03:00	10	73.5	61	11.4	0	0	0	0	1	1	1	3	1	0	2	1
04:00	13	64.9	53.7	9.2	0	0	0	1	1	3	3	3	0	2	0	0
05:00	41	60.2	51.2	8.1	0	0	0	2	9	12	8	4	4	2	0	0
06:00	112	59.7	52.3	7.9	0	0	2	2	15	29	31	21	7	4	1	0
07:00	212	58.4	51.4	7.6	0	1	0	7	26	80	53	27	8	7	2	1
08:00	351	57.2	51	7.4	0	2	3	8	54	104	116	45	10	5	3	1
09:00	511	55.4	49.4	7.1	1	0	1	24	121	182	118	47	6	5	2	4
10:00	569	54.9	48.2	7.8	0	10	6	41	102	213	142	48	6	1	0	0
11:00	529	55.2	47.1	10.3	4	21	13	35	91	191	113	44	11	5	0	1
12:00	429	55.9	49.6	6.8	0	1	1	26	81	151	106	49	10	2	2	0
13:00	432	54.8	48	7.6	1	2	8	39	81	162	97	32	8	2	0	0
14:00	506	55.9	49.5	7.2	1	1	2	24	107	187	110	52	16	3	1	2
15:00	484	55.2	49.3	6.2	0	0	4	19	101	177	130	46	5	1	0	1
16:00	536	54.4	48.2	7.1	0	7	4	27	120	221	113	35	5	3	1	0
17:00	375	58.1	51.3	6.7	0	1	1	11	57	107	115	64	17	1	1	0
18:00	285	59.5	52.8	6.9	0	0	1	8	28	70	88	66	19	3	1	1
19:00	212	59.9	52.5	7.5	0	0	1	9	28	47	56	50	16	4	1	0
20:00	154	60.8	53.9	8	0	0	0	6	13	36	41	36	16	2	0	4
21:00	114	61.9	54.4	7.6	0	0	0	2	12	23	33	24	13	5	1	1
22:00	69	59.5	52.7	6.7	0	0	0	1	12	11	25	13	6	1	0	0
23:00	25	65.6	53.9	8.6	0	0	0	0	5	4	9	3	0	3	1	0
12H,7-19	5219	55.8	49.3	7.7	7	46	44	269	969	1845	1301	555	121	38	13	11
16H,6-22	5811	56.5	49.7	7.8	7	46	47	288	1037	1980	1462	686	173	53	16	16
18H,6-24	5905	56.6	49.8	7.8	7	46	47	289	1054	1995	1496	702	179	57	17	16
24H,0-24	6050	56.8	49.9	7.8	7	46	48	294	1072	2020	1536	732	191	66	19	19

12470 ASHCHURCH Site No: 12470001 Location Site 1 - A435, Oxenton (S of B4079)  
 Fri 23-Jun-23 to Thu 29-Jun-23 Channel: Southbound

Time Period	Total Vehicles	85%ile Speed	Mean Speed	Stand Dev.	<11Mph	11-<21	21-<31	31-<41	41-<46	46-<51	51-<56	56-<61	61-<66	66-<71	71-<76	=>76
<b>Mon 26-Jun-23</b>																
00:00	15	55.5	50.3	9.4	0	0	1	0	3	2	7	1	0	1	0	0
01:00	12	59.4	54.3	5.3	0	0	0	0	0	4	3	4	1	0	0	0
02:00	7	-	56.4	10	0	0	0	0	2	0	1	1	2	1	0	0
03:00	7	-	54.9	6.4	0	0	0	0	1	0	3	2	1	0	0	0
04:00	26	60.3	54.2	8.3	0	0	0	1	4	3	6	8	3	0	1	0
05:00	69	60.5	54.8	6.6	0	0	0	1	2	17	20	20	4	5	0	0
06:00	241	59.8	53.4	7.1	0	0	1	4	14	74	75	48	14	7	1	3
07:00	678	55.3	50	6.1	0	2	2	26	94	256	230	55	10	2	0	1
08:00	540	55.6	49.8	6.4	0	1	10	6	87	227	140	58	9	1	1	0
09:00	411	55.9	49.8	7.2	0	2	3	21	77	130	118	44	11	5	0	0
10:00	410	54.1	48.1	6.5	0	0	8	23	95	167	88	20	9	0	0	0
11:00	343	55.6	48.5	8.1	0	0	11	25	75	117	68	34	8	3	0	2
12:00	376	55.5	47.8	8.3	0	1	15	39	73	115	84	39	9	1	0	0
13:00	370	55.2	48	8.2	0	0	20	24	78	111	97	30	7	3	0	0
14:00	387	55.8	50	6.6	0	0	2	23	60	133	114	44	7	4	0	0
15:00	422	57.2	50.1	8	0	3	6	36	43	115	140	66	8	4	1	0
16:00	567	56.2	49.7	7.7	0	1	13	46	62	181	176	68	18	2	0	0
17:00	668	56.4	51	6.2	0	1	4	17	77	225	236	86	18	3	1	0
18:00	354	59.2	52.1	7.4	0	2	1	8	35	118	99	58	22	8	2	1
19:00	251	59.4	51.1	9.3	0	0	14	7	30	70	54	55	12	7	1	1
20:00	138	59.8	53.8	7.5	0	0	0	3	11	37	36	39	6	1	2	3
21:00	116	59.8	53	7.1	0	0	0	5	12	26	29	34	9	0	1	0
22:00	52	61.6	53.4	8.5	0	0	0	3	7	9	14	10	6	2	1	0
23:00	25	67.3	55	12.7	0	1	0	2	0	3	8	4	2	3	2	0
12H,7-19	5526	55.9	49.7	7.2	0	13	95	294	856	1895	1590	602	136	36	5	4
16H,6-22	6272	56.6	50	7.4	0	13	110	313	923	2102	1784	778	177	51	10	11
18H,6-24	6349	56.7	50.1	7.4	0	14	110	318	930	2114	1806	792	185	56	13	11
24H,0-24	6485	56.8	50.2	7.5	0	14	111	320	942	2140	1846	828	196	63	14	11

12470 ASHCHURCH Site No: 12470001 Location Site 1 - A435, Oxenton (S of B4079)  
 Fri 23-Jun-23 to Thu 29-Jun-23 Channel: Southbound

Time Period	Total Vehicles	85%ile Speed	Mean Speed	Stand Dev.	<11Mph	11-<21	21-<31	31-<41	41-<46	46-<51	51-<56	56-<61	61-<66	66-<71	71-<76	=>76
<b>Tue 27-Jun-23</b>																
00:00	16	61.3	52.6	9.6	0	0	0	0	4	5	3	1	2	0	0	1
01:00	12	60.3	53.9	9.3	0	0	0	2	0	0	4	4	2	0	0	0
02:00	5	-	48.5	5.2	0	0	0	0	2	1	2	0	0	0	0	0
03:00	7	-	56.7	11.1	0	0	0	1	0	0	2	2	0	2	0	0
04:00	20	59.8	51.4	10.7	0	1	0	0	2	6	6	2	2	1	0	0
05:00	62	62.6	54.3	7.7	0	0	0	2	5	13	19	11	7	5	0	0
06:00	276	59.9	53.4	6.6	0	0	0	5	20	78	82	63	20	6	2	0
07:00	666	54.9	47.5	8.6	0	4	39	55	113	214	180	54	3	4	0	0
08:00	591	55	49	6.1	0	1	2	31	120	231	145	53	8	0	0	0
09:00	421	55	48.9	6.9	0	0	7	32	66	161	115	33	5	0	1	1
10:00	382	53.8	47.4	6.8	0	2	2	40	92	145	76	19	6	0	0	0
11:00	355	55.2	48.4	7.7	1	2	7	21	71	137	75	30	10	1	0	0
12:00	406	54.9	48.4	7.6	0	3	10	26	69	155	104	30	7	1	1	0
13:00	333	55.5	48	8.2	0	2	5	41	72	91	79	31	9	3	0	0
14:00	392	55.2	48.8	6.1	0	0	1	24	92	147	82	42	4	0	0	0
15:00	468	56.4	49.1	7.4	0	0	6	41	95	135	115	65	9	1	0	1
16:00	680	55	48.9	6.2	0	0	6	32	150	258	164	60	7	3	0	0
17:00	668	55.9	50.1	6.3	0	0	5	27	105	244	191	77	18	1	0	0
18:00	398	57.4	50.7	6.9	0	2	2	12	61	129	114	62	13	3	0	0
19:00	233	60	53	7.4	0	2	0	6	17	61	69	53	20	5	0	0
20:00	158	60.7	52.9	9.7	0	0	2	15	18	24	35	42	12	5	3	2
21:00	128	60.3	52.9	7.6	0	0	0	5	14	38	23	33	11	3	0	1
22:00	65	60.5	53.8	8.4	0	0	0	4	7	6	26	13	5	2	1	1
23:00	29	66.8	56.4	10.7	0	0	0	0	4	6	8	3	3	1	1	3
12H,7-19	5760	55.3	48.8	7.1	1	16	92	382	1106	2047	1440	556	99	17	2	2
16H,6-22	6555	55.9	49.3	7.3	1	18	94	413	1175	2248	1649	747	162	36	7	5
18H,6-24	6649	56	49.4	7.4	1	18	94	417	1186	2260	1683	763	170	39	9	9
24H,0-24	6771	56.1	49.5	7.4	1	19	94	422	1199	2285	1719	783	183	47	9	10



12470	ASHCHURCH				Site No: 12470001	Location Site 1 - A435, Oxenton (S of B4079)										
Fri 23-Jun-23 to Thu 29-Jun-23					Channel: Southbound											
Time Period	Total Vehicles	85%ile Speed	Mean Speed	Stand Dev.	<11Mph	11-<21	21-<31	31-<41	41-<46	46-<51	51-<56	56-<61	61-<66	66-<71	71-<76	=>76

Wed 28-Jun-23																
00:00	10	66	55.5	9	0	0	0	0	1	3	2	1	1	2	0	0
01:00	6	-	58.5	10.5	0	0	0	0	0	1	2	2	0	0	0	1
02:00	6	-	51.4	8.5	0	0	0	1	0	1	2	2	0	0	0	0
03:00	5	-	53.5	10.6	0	0	0	0	2	0	1	1	0	1	0	0
04:00	17	70.9	57.6	9.7	0	0	0	0	0	4	7	1	2	0	2	1
05:00	74	64.4	55	9	0	0	1	2	4	17	19	16	5	8	1	1
06:00	282	59.6	53	6.7	0	0	1	5	31	68	83	72	18	2	2	0
07:00	668	55.3	49.2	6.9	0	1	7	54	99	235	199	64	4	4	1	0
08:00	573	54.3	47.8	6.2	0	0	1	47	177	185	116	42	4	1	0	0
09:00	447	54.3	48.1	6.4	0	2	4	27	106	180	93	31	4	0	0	0
10:00	407	55.6	48.9	6.9	0	0	3	32	92	130	97	43	8	2	0	0
11:00	382	54.8	47.4	8.4	0	0	25	28	77	124	92	26	9	1	0	0
12:00	420	54.8	48.2	7.4	0	4	3	31	100	142	100	30	6	3	1	0
13:00	411	54.6	48.7	6.4	0	0	5	22	84	167	98	28	6	0	0	1
14:00	427	55	48.1	7.8	0	1	8	47	78	166	79	31	12	3	1	1
15:00	491	54.6	48.2	6.5	0	0	1	52	106	178	110	35	8	1	0	0
16:00	672	54.7	48.4	6.8	0	3	15	27	142	267	159	50	9	0	0	0
17:00	653	56.5	50.4	6.6	0	1	1	33	107	198	205	88	13	5	2	0
18:00	371	59.5	52.2	7.2	0	0	3	5	52	114	86	78	25	5	1	2
19:00	233	59.3	51.6	8.5	1	2	0	10	26	70	67	33	18	3	1	2
20:00	176	60.1	53.6	7.7	0	0	1	4	17	38	53	44	13	2	0	4
21:00	127	60.2	52.1	8.3	0	0	0	8	18	31	37	16	10	5	1	1
22:00	68	61.3	51.6	9.6	0	0	2	4	10	17	16	8	6	4	1	0
23:00	20	59.8	54	6.8	0	0	0	0	2	5	6	4	2	1	0	0
12H,7-19	5922	55.3	48.8	7	0	12	76	405	1220	2086	1434	546	108	25	6	4
16H,6-22	6740	55.8	49.3	7.2	1	14	78	432	1312	2293	1674	711	167	37	10	11
18H,6-24	6828	55.8	49.3	7.3	1	14	80	436	1324	2315	1696	723	175	42	11	11
24H,0-24	6946	55.9	49.4	7.3	1	14	81	439	1331	2341	1729	746	183	53	14	14

12470 ASHCHURCH Site No: 12470001 Location Site 1 - A435, Oxenton (S of B4079)  
 Fri 23-Jun-23 to Thu 29-Jun-23 Channel: Southbound

Time Period	Total Vehicles	85%ile Speed	Mean Speed	Stand Dev.	<11Mph	11-<21	21-<31	31-<41	41-<46	46-<51	51-<56	56-<61	61-<66	66-<71	71-<76	=>76
<b>Thu 29-Jun-23</b>																
00:00	16	59.9	51.3	9	0	0	0	2	3	2	3	4	2	0	0	0
01:00	7	-	60.6	11.2	0	0	0	0	1	1	0	1	1	2	1	0
02:00	8	-	54.1	5.8	0	0	0	0	1	1	2	4	0	0	0	0
03:00	6	-	56.8	10.4	0	0	0	0	1	1	1	1	0	2	0	0
04:00	21	63.3	54.3	10	0	0	0	1	4	3	4	4	3	0	2	0
05:00	75	60.2	53.7	7.4	0	0	1	2	3	18	24	18	6	3	0	0
06:00	267	59.5	52.4	7.4	0	0	3	7	24	83	78	45	15	11	1	0
07:00	644	55.7	49.2	7.4	0	2	19	21	132	194	192	70	12	2	0	0
08:00	576	55.1	49.6	5.7	0	0	1	23	109	204	187	46	5	0	1	0
09:00	446	54.6	48.7	6.7	0	3	4	24	89	169	124	25	6	1	1	0
10:00	396	55.9	50.1	6.6	0	1	2	12	63	162	98	41	14	1	1	1
11:00	383	55.6	49.6	6.4	0	0	4	10	80	145	94	42	3	2	3	0
12:00	403	55.3	48.4	7.2	0	2	2	38	88	131	95	39	6	1	1	0
13:00	417	55.5	49.1	6.9	0	1	4	27	82	141	111	42	6	2	1	0
14:00	443	54.5	48.3	6.7	0	1	10	22	100	153	127	26	3	1	0	0
15:00	555	55.5	48.4	7.7	0	2	14	50	101	179	139	58	11	1	0	0
16:00	678	55.8	49.8	6.6	0	2	2	31	118	259	170	78	12	4	1	1
17:00	661	56.4	49.2	9.1	0	14	23	22	94	213	189	84	14	5	2	1
18:00	400	59.3	51.3	9.1	0	7	2	21	65	81	102	94	17	6	3	2
19:00	280	60.4	53.2	8.2	0	1	1	12	31	54	78	68	27	2	4	2
20:00	206	59.9	52	8.7	0	1	1	18	18	43	70	30	14	10	0	1
21:00	132	55.9	33.8	19.6	17	34	19	5	5	15	17	13	3	2	0	2
22:00	90	59.7	52.1	8.5	0	0	1	5	13	19	27	15	4	5	1	0
23:00	42	64	54	10.2	0	0	0	3	3	12	10	6	2	3	1	2
12H,7-19	6002	55.7	49.3	7.3	0	35	87	301	1121	2031	1628	645	109	26	14	5
16H,6-22	6887	56.1	49.4	8.2	17	71	111	343	1199	2226	1871	801	168	51	19	10
18H,6-24	7019	56.2	49.4	8.2	17	71	112	351	1215	2257	1908	822	174	59	21	12
24H,0-24	7152	56.4	49.5	8.2	17	71	113	356	1228	2283	1942	854	186	66	24	12

12470 ASHCHURCH Site No: 12470001 Location Site 1 - A435, Oxenton (S of B4079)  
 Fri 23-Jun-23 to Thu 29-Jun-23 Channel: Southbound

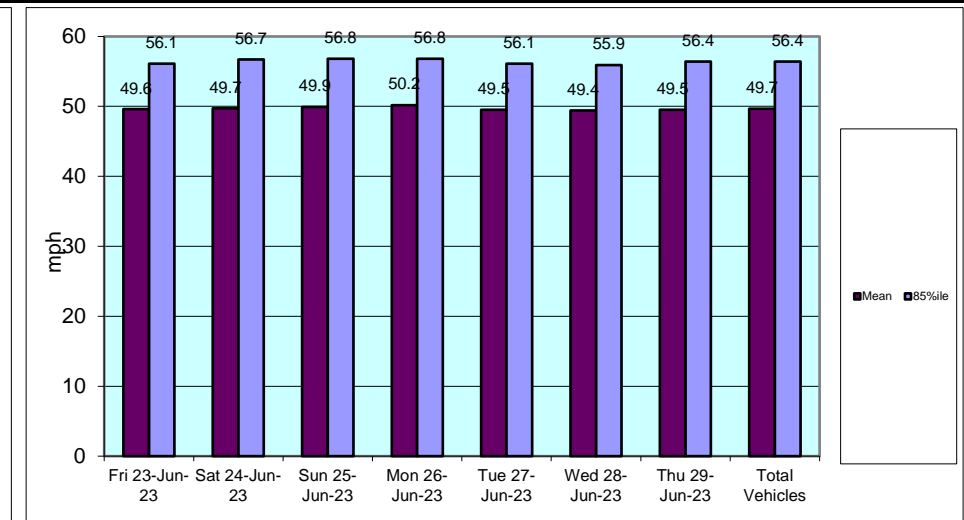
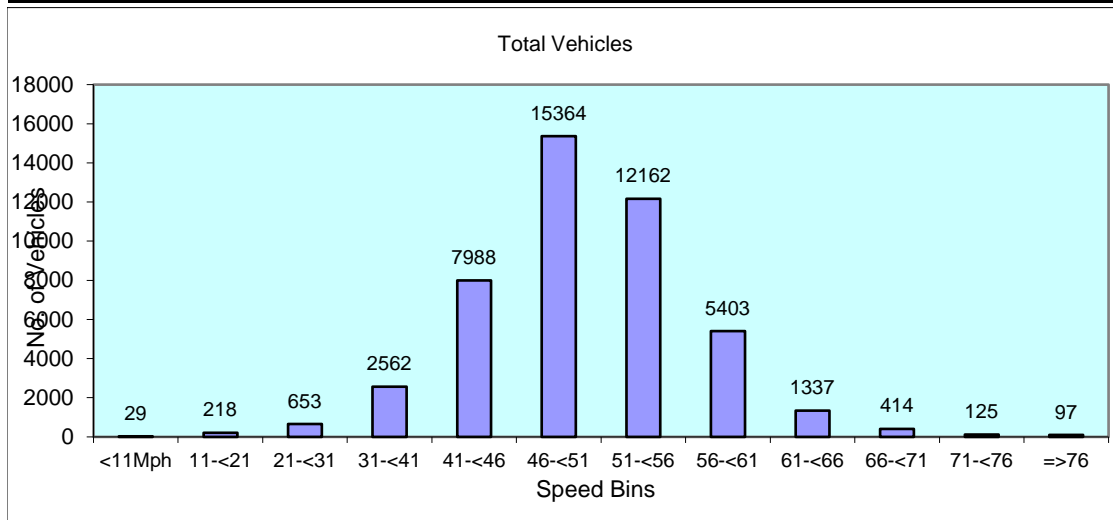
Time Period	Total Vehicles	85%ile Speed	Mean Speed	Stand Dev.	<11Mph	11-<21	21-<31	31-<41	41-<46	46-<51	51-<56	56-<61	61-<66	66-<71	71-<76	=>76
-------------	----------------	--------------	------------	------------	--------	--------	--------	--------	--------	--------	--------	--------	--------	--------	--------	------

**Daily Totals**

Fri 23-Jun-23	7076	56.1	49.6	7.6	1	21	109	425	1186	2398	1856	762	224	58	23	13
Sat 24-Jun-23	5872	56.7	49.7	7.9	2	33	97	306	1030	1897	1534	698	174	61	22	18
Sun 25-Jun-23	6050	56.8	49.9	7.8	7	46	48	294	1072	2020	1536	732	191	66	19	19
Mon 26-Jun-23	6485	56.8	50.2	7.5	0	14	111	320	942	2140	1846	828	196	63	14	11
Tue 27-Jun-23	6771	56.1	49.5	7.4	1	19	94	422	1199	2285	1719	783	183	47	9	10
Wed 28-Jun-23	6946	55.9	49.4	7.3	1	14	81	439	1331	2341	1729	746	183	53	14	14
Thu 29-Jun-23	7152	56.4	49.5	8.2	17	71	113	356	1228	2283	1942	854	186	66	24	12

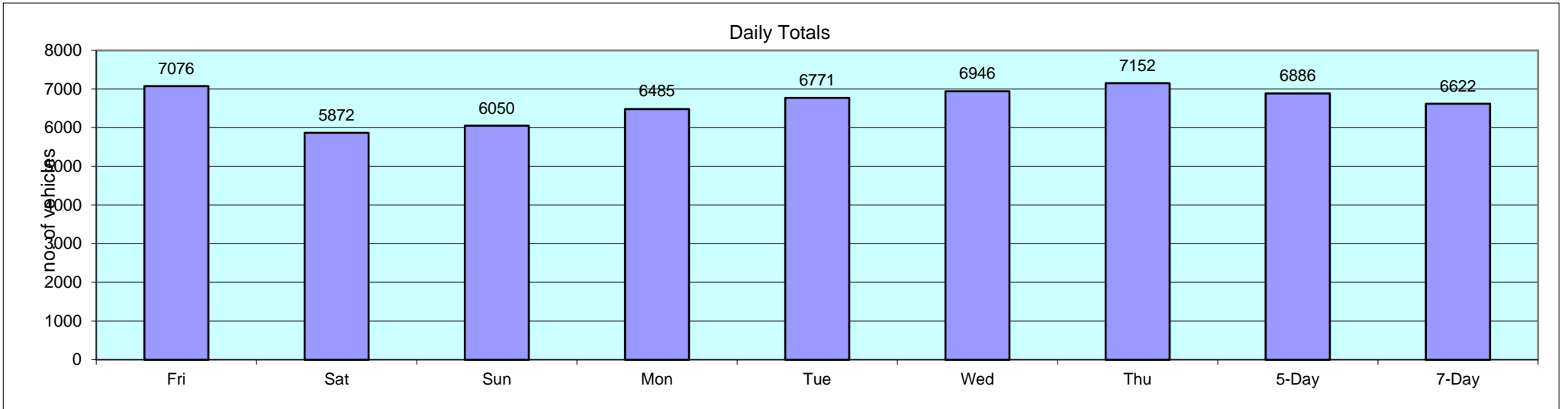
**Total Vehicles**

[--]	46352	56.4	49.7	7.7	29	218	653	2562	7988	15364	12162	5403	1337	414	125	97
------	-------	------	------	-----	----	-----	-----	------	------	-------	-------	------	------	-----	-----	----



12470	ASHCHURCH		Site No: 12470001		Location		Site 1 - A435, Oxenton (S of B4079)		
	Channel: Southbound								
TIME PERIOD	Fri 23/06/2023	Sat 24/06/23	Sun 25/06/23	Mon 26/06/23	Tue 27/06/23	Wed 28/06/23	Thu 29/06/23	5-Day Av	7-Day Av
<b>Week Begin: 23-Jun-23</b>									
00:00	16	25	42	15	16	10	16	15	20
01:00	10	16	27	12	12	6	7	9	13
02:00	6	10	12	7	5	6	8	6	8
03:00	5	14	10	7	7	5	6	6	8
04:00	15	21	13	26	20	17	21	20	19
05:00	85	41	41	69	62	74	75	73	64
06:00	247	81	112	241	276	282	267	263	215
07:00	569	187	212	678	666	668	644	645	518
08:00	562	382	351	540	591	573	576	568	511
09:00	455	471	511	411	421	447	446	436	452
10:00	386	542	569	410	382	407	396	396	442
11:00	450	487	529	343	355	382	383	383	418
12:00	439	435	429	376	406	420	403	409	415
13:00	446	504	432	370	333	411	417	395	416
14:00	461	450	506	387	392	427	443	422	438
15:00	568	403	484	422	468	491	555	501	484
16:00	655	388	536	567	680	672	678	650	597
17:00	553	370	375	668	668	653	661	641	564
18:00	433	324	285	354	398	371	400	391	366
19:00	247	234	212	251	233	233	280	249	241
20:00	159	166	154	138	158	176	206	167	165
21:00	129	132	114	116	128	127	132	126	125
22:00	96	115	69	52	65	68	90	74	79
23:00	84	74	25	25	29	20	42	40	43
<b>12H,7-19</b>	<b>5977</b>	<b>4943</b>	<b>5219</b>	<b>5526</b>	<b>5760</b>	<b>5922</b>	<b>6002</b>	<b>5837</b>	<b>5621</b>
<b>16H,6-22</b>	<b>6759</b>	<b>5556</b>	<b>5811</b>	<b>6272</b>	<b>6555</b>	<b>6740</b>	<b>6887</b>	<b>6643</b>	<b>6369</b>
<b>18H,6-24</b>	<b>6939</b>	<b>5745</b>	<b>5905</b>	<b>6349</b>	<b>6649</b>	<b>6828</b>	<b>7019</b>	<b>6757</b>	<b>6491</b>
<b>24H,0-24</b>	<b>7076</b>	<b>5872</b>	<b>6050</b>	<b>6485</b>	<b>6771</b>	<b>6946</b>	<b>7152</b>	<b>6886</b>	<b>6622</b>
<b>Am</b>	<b>07:00</b>	<b>10:00</b>	<b>10:00</b>	<b>07:00</b>	<b>07:00</b>	<b>07:00</b>	<b>07:00</b>		
<b>Peak</b>	<b>569</b>	<b>542</b>	<b>569</b>	<b>678</b>	<b>666</b>	<b>668</b>	<b>644</b>		
<b>Pm</b>	<b>16:00</b>	<b>13:00</b>	<b>16:00</b>	<b>17:00</b>	<b>16:00</b>	<b>16:00</b>	<b>16:00</b>		
<b>Peak</b>	<b>655</b>	<b>504</b>	<b>536</b>	<b>668</b>	<b>680</b>	<b>672</b>	<b>678</b>		

12470	ASHCHURCH	Site No: 12470001	Location	Site 1 - A435, Oxenton (S of B4079)					
		Channel: Southbound							
<b>TIME PERIOD</b>	<b>Fri</b>	<b>Sat</b>	<b>Sun</b>	<b>Mon</b>	<b>Tue</b>	<b>Wed</b>	<b>Thu</b>	<b>5-Day</b>	<b>7-Day</b>
	23/06/2023	24/06/23	25/06/23	26/06/23	27/06/23	28/06/23	29/06/23	Av	Av



12470 ASHCHURCH										
JUNE 2023										
Site	Location	Direction	Start Date	End Date	Posted Speed Limit (PSL)	Total Vehicles	5 Day Ave.	7 Day Ave.	Average 85%ile Speed	Average Mean Speed
Site No: 12470002	Site 2 - Pamington Rd, Pamington E of Pamington Ln 51.99547, -2.08206	Channel: Eastbound	Fri 23-Jun-23	Thu 29-Jun-23	40	15464	2284	2209	40.2	35.8
		Channel: Westbound	Fri 23-Jun-23	Thu 29-Jun-23		18156	2626	2594	40.7	36.6

12470		ASHCHURCH				Site No: 12470002		Location Site 2 - Pamington Rd, Pamington E of Pamington Ln							
Fri 23-Jun-23 to Thu 29-Jun-23						Channel: Eastbound									
TIME PERIOD	TOTAL VEHICLES	MOTOR-CYCLES	CARS OR CAR-BASED LGV	LIGHT GOODS VEHICLES	BUSES	TWO AXLE, SIX TYRE, RIGID/BUSES	THREE AXLE RIGID	FOUR OR MORE AXLE RIGID	FOUR OR LESS AXLE ARTIC	FIVE AXLE ARTIC	SIX OR MORE AXLE ARTIC	FIVE OR LESS AXLE MULTI-TRAILER ARTIC	SIX AXLE MULTI-TRAILER ARTIC	SEVEN OR MORE AXLE ARTIC	
<b>Fri 23-Jun-23</b>															
00:00	4	0	3	1	0	0	0	0	0	0	0	0	0	0	
01:00	3	0	3	0	0	0	0	0	0	0	0	0	0	0	
02:00	4	0	3	1	0	0	0	0	0	0	0	0	0	0	
03:00	1	0	1	0	0	0	0	0	0	0	0	0	0	0	
04:00	10	0	5	5	0	0	0	0	0	0	0	0	0	0	
05:00	31	0	29	2	0	0	0	0	0	0	0	0	0	0	
06:00	103	3	87	13	0	0	0	0	0	0	0	0	0	0	
07:00	167	2	137	28	0	0	0	0	0	0	0	0	0	0	
08:00	182	2	153	25	0	1	0	0	1	0	0	0	0	0	
09:00	154	3	124	23	1	0	1	0	2	0	0	0	0	0	
10:00	11	0	8	3	0	0	0	0	0	0	0	0	0	0	
11:00	114	1	102	10	0	0	0	0	1	0	0	0	0	0	
12:00	116	2	103	9	0	1	1	0	0	0	0	0	0	0	
13:00	139	2	127	9	0	1	0	0	0	0	0	0	0	0	
14:00	136	0	127	8	0	0	0	0	0	1	0	0	0	0	
15:00	176	4	159	13	0	0	0	0	0	0	0	0	0	0	
16:00	177	0	160	17	0	0	0	0	0	0	0	0	0	0	
17:00	190	5	171	14	0	0	0	0	0	0	0	0	0	0	
18:00	148	3	137	8	0	0	0	0	0	0	0	0	0	0	
19:00	75	0	70	5	0	0	0	0	0	0	0	0	0	0	
20:00	45	1	42	2	0	0	0	0	0	0	0	0	0	0	
21:00	46	1	42	2	0	0	0	0	1	0	0	0	0	0	
22:00	37	1	29	5	0	2	0	0	0	0	0	0	0	0	
23:00	23	0	21	2	0	0	0	0	0	0	0	0	0	0	
12H,7-19	1710	24	1508	167	1	3	2	0	4	1	0	0	0	0	
16H,6-22	1979	29	1749	189	1	3	2	0	5	1	0	0	0	0	
18H,6-24	2039	30	1799	196	1	5	2	0	5	1	0	0	0	0	
24H,0-24	2092	30	1843	205	1	5	2	0	5	1	0	0	0	0	

12470 ASHCHURCH Site No: 12470002 Location Site 2 - Pamington Rd, Pamington E of Pamington Ln  
 Fri 23-Jun-23 to Thu 29-Jun-23 Channel: Eastbound

TIME PERIOD	TOTAL VEHICLES	MOTOR-CYCLES	CARS OR		LIGHT GOODS VEHICLES	BUSES	TWO AXLE, SIX TYRE, RIGID/BUSES	THREE AXLE RIGID	FOUR OR MORE AXLE RIGID	FOUR OR LESS AXLE ARTIC	FIVE AXLE ARTIC	SIX OR MORE AXLE ARTIC	FIVE OR LESS	SIX AXLE	SEVEN OR MORE
			CAR-BASED LGV	TRAILER									TRAILER	AXLE ARTIC	
<b>Sat 24-Jun-23</b>															
00:00	10	0	8	2	0	0	0	0	0	0	0	0	0	0	0
01:00	7	0	7	0	0	0	0	0	0	0	0	0	0	0	0
02:00	6	0	6	0	0	0	0	0	0	0	0	0	0	0	0
03:00	5	0	5	0	0	0	0	0	0	0	0	0	0	0	0
04:00	4	0	3	1	0	0	0	0	0	0	0	0	0	0	0
05:00	16	1	14	0	0	1	0	0	0	0	0	0	0	0	0
06:00	35	1	31	3	0	0	0	0	0	0	0	0	0	0	0
07:00	64	0	56	7	0	0	1	0	0	0	0	0	0	0	0
08:00	144	3	128	12	0	1	0	0	0	0	0	0	0	0	0
09:00	158	5	145	7	0	0	0	0	1	0	0	0	0	0	0
10:00	173	7	149	17	0	0	0	0	0	0	0	0	0	0	0
11:00	160	3	145	8	0	0	1	0	1	0	1	1	0	0	0
12:00	137	3	118	14	0	0	0	0	1	0	0	1	0	0	0
13:00	171	4	154	11	0	0	2	0	0	0	0	0	0	0	0
14:00	157	5	139	12	0	0	0	0	0	0	0	1	0	0	0
15:00	145	2	130	11	0	0	1	0	0	0	0	1	0	0	0
16:00	136	0	128	7	0	0	1	0	0	0	0	0	0	0	0
17:00	117	1	109	7	0	0	0	0	0	0	0	0	0	0	0
18:00	117	4	108	5	0	0	0	0	0	0	0	0	0	0	0
19:00	85	1	81	3	0	0	0	0	0	0	0	0	0	0	0
20:00	56	0	53	3	0	0	0	0	0	0	0	0	0	0	0
21:00	40	0	34	6	0	0	0	0	0	0	0	0	0	0	0
22:00	44	0	42	2	0	0	0	0	0	0	0	0	0	0	0
23:00	22	0	21	1	0	0	0	0	0	0	0	0	0	0	0
12H,7-19	1679	37	1509	118	0	1	6	0	3	0	1	4	0	0	0
16H,6-22	1895	39	1708	133	0	1	6	0	3	0	1	4	0	0	0
18H,6-24	1961	39	1771	136	0	1	6	0	3	0	1	4	0	0	0
24H,0-24	2009	40	1814	139	0	2	6	0	3	0	1	4	0	0	0



12470		ASHCHURCH				Site No: 12470002		Location Site 2 - Pamington Rd, Pamington E of Pamington Ln							
Fri 23-Jun-23 to Thu 29-Jun-23						Channel: Eastbound									
TIME PERIOD	TOTAL VEHICLES	MOTOR-CYCLES	CARS OR CAR-BASED LGV	LIGHT GOODS VEHICLES	BUSES	TWO AXLE, SIX TYRE, RIGID/BUSES	THREE AXLE RIGID	FOUR OR MORE AXLE RIGID	FOUR OR LESS AXLE ARTIC	FIVE AXLE ARTIC	SIX OR MORE AXLE ARTIC	FIVE OR LESS AXLE MULTI-TRAILER ARTIC	SIX AXLE MULTI-TRAILER ARTIC	SEVEN OR MORE AXLE ARTIC	
<b>Sun 25-Jun-23</b>															
00:00	15	0	14	1	0	0	0	0	0	0	0	0	0	0	0
01:00	8	0	7	1	0	0	0	0	0	0	0	0	0	0	0
02:00	6	0	5	1	0	0	0	0	0	0	0	0	0	0	0
03:00	3	0	3	0	0	0	0	0	0	0	0	0	0	0	0
04:00	5	0	4	1	0	0	0	0	0	0	0	0	0	0	0
05:00	20	4	12	4	0	0	0	0	0	0	0	0	0	0	0
06:00	40	2	32	6	0	0	0	0	0	0	0	0	0	0	0
07:00	91	13	68	7	0	0	1	0	2	0	0	0	0	0	0
08:00	140	22	101	16	0	0	0	0	1	0	0	0	0	0	0
09:00	200	32	151	14	0	0	0	0	3	0	0	0	0	0	0
10:00	212	24	171	16	0	0	0	0	1	0	0	0	0	0	0
11:00	172	22	144	3	0	0	1	0	2	0	0	0	0	0	0
12:00	137	11	116	10	0	0	0	0	0	0	0	0	0	0	0
13:00	138	7	121	9	0	0	1	0	0	0	0	0	0	0	0
14:00	142	1	135	6	0	0	0	0	0	0	0	0	0	0	0
15:00	139	2	127	9	0	0	0	1	0	0	0	0	0	0	0
16:00	150	3	140	6	0	0	0	0	1	0	0	0	0	0	0
17:00	111	3	99	9	0	0	0	0	0	0	0	0	0	0	0
18:00	113	4	102	7	0	0	0	0	0	0	0	0	0	0	0
19:00	83	0	78	5	0	0	0	0	0	0	0	0	0	0	0
20:00	48	0	45	3	0	0	0	0	0	0	0	0	0	0	0
21:00	36	1	30	4	0	0	1	0	0	0	0	0	0	0	0
22:00	16	1	14	1	0	0	0	0	0	0	0	0	0	0	0
23:00	9	0	8	1	0	0	0	0	0	0	0	0	0	0	0
12H,7-19	1745	144	1475	112	0	0	3	1	10	0	0	0	0	0	0
16H,6-22	1952	147	1660	130	0	0	4	1	10	0	0	0	0	0	0
18H,6-24	1977	148	1682	132	0	0	4	1	10	0	0	0	0	0	0
24H,0-24	2034	152	1727	140	0	0	4	1	10	0	0	0	0	0	0

12470		ASHCHURCH				Site No: 12470002		Location Site 2 - Pamington Rd, Pamington E of Pamington Ln							
Fri 23-Jun-23 to Thu 29-Jun-23		Channel: Eastbound													
TIME PERIOD	TOTAL VEHICLES	MOTOR-CYCLES	CARS OR CAR-BASED LGV	LIGHT GOODS VEHICLES	BUSES	TWO AXLE, SIX TYRE, RIGID/BUSES	THREE AXLE RIGID	FOUR OR MORE AXLE RIGID	FOUR OR LESS AXLE ARTIC	FIVE AXLE ARTIC	SIX OR MORE AXLE ARTIC	FIVE OR LESS AXLE MULTI-TRAILER ARTIC	SIX AXLE MULTI-TRAILER ARTIC	SEVEN OR MORE AXLE ARTIC	
<b>Mon 26-Jun-23</b>															
00:00	3	0	3	0	0	0	0	0	0	0	0	0	0	0	
01:00	1	0	0	1	0	0	0	0	0	0	0	0	0	0	
02:00	1	0	1	0	0	0	0	0	0	0	0	0	0	0	
03:00	2	0	2	0	0	0	0	0	0	0	0	0	0	0	
04:00	9	0	6	3	0	0	0	0	0	0	0	0	0	0	
05:00	22	0	21	1	0	0	0	0	0	0	0	0	0	0	
06:00	84	2	79	3	0	0	0	0	0	0	0	0	0	0	
07:00	186	1	162	21	0	2	0	0	0	0	0	0	0	0	
08:00	162	2	140	17	1	1	1	0	0	0	0	0	0	0	
09:00	134	0	110	23	0	0	1	0	0	0	0	0	0	0	
10:00	121	0	102	17	0	1	1	0	0	0	0	0	0	0	
11:00	134	1	117	15	0	0	1	0	0	0	0	0	0	0	
12:00	136	1	111	23	0	0	0	0	1	0	0	0	0	0	
13:00	133	1	121	11	0	0	0	0	0	0	0	0	0	0	
14:00	153	0	142	10	0	0	0	0	1	0	0	0	0	0	
15:00	128	1	116	11	0	0	0	0	0	0	0	0	0	0	
16:00	189	3	175	11	0	0	0	0	0	0	0	0	0	0	
17:00	242	4	224	11	0	0	1	0	2	0	0	0	0	0	
18:00	124	3	114	6	0	0	1	0	0	0	0	0	0	0	
19:00	100	0	96	4	0	0	0	0	0	0	0	0	0	0	
20:00	60	1	54	5	0	0	0	0	0	0	0	0	0	0	
21:00	49	0	45	4	0	0	0	0	0	0	0	0	0	0	
22:00	19	0	15	4	0	0	0	0	0	0	0	0	0	0	
23:00	10	1	8	1	0	0	0	0	0	0	0	0	0	0	
12H,7-19	1842	17	1634	176	1	4	6	0	4	0	0	0	0	0	
16H,6-22	2135	20	1908	192	1	4	6	0	4	0	0	0	0	0	
18H,6-24	2164	21	1931	197	1	4	6	0	4	0	0	0	0	0	
24H,0-24	2202	21	1964	202	1	4	6	0	4	0	0	0	0	0	

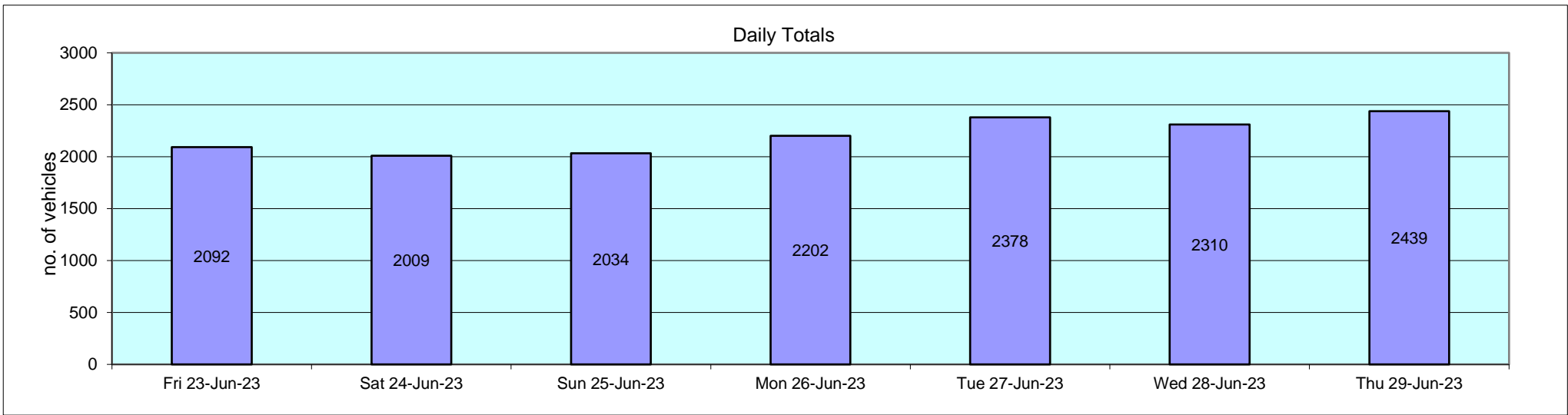
12470		ASHCHURCH				Site No: 12470002		Location Site 2 - Pamington Rd, Pamington E of Pamington Ln							
Fri 23-Jun-23 to Thu 29-Jun-23						Channel: Eastbound									
TIME PERIOD	TOTAL VEHICLES	MOTOR-CYCLES	CARS OR CAR-BASED LGV	LIGHT GOODS VEHICLES	BUSES	TWO AXLE, SIX TYRE, RIGID/BUSES	THREE AXLE RIGID	FOUR OR MORE AXLE RIGID	FOUR OR LESS AXLE ARTIC	FIVE AXLE ARTIC	SIX OR MORE AXLE ARTIC	FIVE OR LESS AXLE MULTI-TRAILER ARTIC	SIX AXLE MULTI-TRAILER ARTIC	SEVEN OR MORE AXLE ARTIC	
<b>Tue 27-Jun-23</b>															
00:00	4	0	3	1	0	0	0	0	0	0	0	0	0	0	
01:00	4	1	2	1	0	0	0	0	0	0	0	0	0	0	
02:00	4	0	3	1	0	0	0	0	0	0	0	0	0	0	
03:00	0	0	0	0	0	0	0	0	0	0	0	0	0	0	
04:00	6	0	4	2	0	0	0	0	0	0	0	0	0	0	
05:00	23	0	22	1	0	0	0	0	0	0	0	0	0	0	
06:00	103	2	92	9	0	0	0	0	0	0	0	0	0	0	
07:00	205	2	180	21	0	0	1	0	1	0	0	0	0	0	
08:00	183	1	155	26	1	0	0	0	0	0	0	0	0	0	
09:00	141	1	119	21	0	0	0	0	0	0	0	0	0	0	
10:00	131	0	111	18	0	0	0	0	2	0	0	0	0	0	
11:00	117	0	106	11	0	0	0	0	0	0	0	0	0	0	
12:00	152	2	126	24	0	0	0	0	0	0	0	0	0	0	
13:00	125	0	111	14	0	0	0	0	0	0	0	0	0	0	
14:00	151	1	126	22	0	0	1	0	1	0	0	0	0	0	
15:00	198	0	176	21	0	0	0	0	1	0	0	0	0	0	
16:00	257	2	242	12	0	1	0	0	0	0	0	0	0	0	
17:00	227	0	216	11	0	0	0	0	0	0	0	0	0	0	
18:00	148	3	131	13	0	0	0	0	1	0	0	0	0	0	
19:00	73	1	67	5	0	0	0	0	0	0	0	0	0	0	
20:00	51	3	43	4	0	1	0	0	0	0	0	0	0	0	
21:00	41	0	41	0	0	0	0	0	0	0	0	0	0	0	
22:00	25	1	21	3	0	0	0	0	0	0	0	0	0	0	
23:00	9	0	7	2	0	0	0	0	0	0	0	0	0	0	
12H,7-19	2035	12	1799	214	1	1	2	0	6	0	0	0	0	0	
16H,6-22	2303	18	2042	232	1	2	2	0	6	0	0	0	0	0	
18H,6-24	2337	19	2070	237	1	2	2	0	6	0	0	0	0	0	
24H,0-24	2378	20	2104	243	1	2	2	0	6	0	0	0	0	0	

12470		ASHCHURCH				Site No: 12470002		Location Site 2 - Pamington Rd, Pamington E of Pamington Ln							
Fri 23-Jun-23 to Thu 29-Jun-23				Channel: Eastbound											
TIME PERIOD	TOTAL VEHICLES	MOTOR-CYCLES	CARS OR CAR-BASED LGV	LIGHT GOODS VEHICLES	BUSES	TWO AXLE, SIX TYRE, RIGID/BUSES	THREE AXLE RIGID	FOUR OR MORE AXLE RIGID	FOUR OR LESS AXLE ARTIC	FIVE AXLE ARTIC	SIX OR MORE AXLE ARTIC	FIVE OR LESS AXLE MULTI-TRAILER ARTIC	SIX AXLE MULTI-TRAILER ARTIC	SEVEN OR MORE AXLE ARTIC	
<b>Wed 28-Jun-23</b>															
00:00	3	0	3	0	0	0	0	0	0	0	0	0	0	0	
01:00	4	0	4	0	0	0	0	0	0	0	0	0	0	0	
02:00	1	0	0	1	0	0	0	0	0	0	0	0	0	0	
03:00	1	0	1	0	0	0	0	0	0	0	0	0	0	0	
04:00	6	0	5	1	0	0	0	0	0	0	0	0	0	0	
05:00	25	1	22	2	0	0	0	0	0	0	0	0	0	0	
06:00	100	0	92	8	0	0	0	0	0	0	0	0	0	0	
07:00	193	1	167	22	0	1	0	0	1	0	1	0	0	0	
08:00	182	2	159	20	0	1	0	0	0	0	0	0	0	0	
09:00	147	0	121	26	0	0	0	0	0	0	0	0	0	0	
10:00	133	0	112	21	0	0	0	0	0	0	0	0	0	0	
11:00	107	1	94	12	0	0	0	0	0	0	0	0	0	0	
12:00	140	0	122	17	0	0	1	0	0	0	0	0	0	0	
13:00	137	2	120	13	0	0	1	0	1	0	0	0	0	0	
14:00	139	1	124	14	0	0	0	0	0	0	0	0	0	0	
15:00	183	0	169	13	1	0	0	0	0	0	0	0	0	0	
16:00	226	3	204	18	0	1	0	0	0	0	0	0	0	0	
17:00	231	7	213	11	0	0	0	0	0	0	0	0	0	0	
18:00	134	1	124	9	0	0	0	0	0	0	0	0	0	0	
19:00	75	6	63	5	0	0	0	1	0	0	0	0	0	0	
20:00	56	4	44	8	0	0	0	0	0	0	0	0	0	0	
21:00	63	1	59	3	0	0	0	0	0	0	0	0	0	0	
22:00	16	0	14	2	0	0	0	0	0	0	0	0	0	0	
23:00	8	0	8	0	0	0	0	0	0	0	0	0	0	0	
12H,7-19	1952	18	1729	196	1	3	2	0	2	0	1	0	0	0	
16H,6-22	2246	29	1987	220	1	3	2	1	2	0	1	0	0	0	
18H,6-24	2270	29	2009	222	1	3	2	1	2	0	1	0	0	0	
24H,0-24	2310	30	2044	226	1	3	2	1	2	0	1	0	0	0	

12470		ASHCHURCH				Site No: 12470002		Location Site 2 - Pamington Rd, Pamington E of Pamington Ln							
Fri 23-Jun-23 to Thu 29-Jun-23						Channel: Eastbound									
TIME PERIOD	TOTAL VEHICLES	MOTOR-CYCLES	CARS OR CAR-BASED LGV	LIGHT GOODS VEHICLES	BUSES	TWO AXLE, SIX TYRE, RIGID/BUSES	THREE AXLE RIGID	FOUR OR MORE AXLE RIGID	FOUR OR LESS AXLE ARTIC	FIVE AXLE ARTIC	SIX OR MORE AXLE ARTIC	FIVE OR LESS AXLE MULTI-TRAILER ARTIC	SIX AXLE MULTI-TRAILER ARTIC	SEVEN OR MORE AXLE ARTIC	
<b>Thu 29-Jun-23</b>															
00:00	5	0	5	0	0	0	0	0	0	0	0	0	0	0	
01:00	2	0	2	0	0	0	0	0	0	0	0	0	0	0	
02:00	3	0	2	1	0	0	0	0	0	0	0	0	0	0	
03:00	2	0	1	1	0	0	0	0	0	0	0	0	0	0	
04:00	6	0	6	0	0	0	0	0	0	0	0	0	0	0	
05:00	26	0	23	2	0	1	0	0	0	0	0	0	0	0	
06:00	101	0	90	11	0	0	0	0	0	0	0	0	0	0	
07:00	202	3	173	25	0	0	0	0	1	0	0	0	0	0	
08:00	178	0	149	28	0	1	0	0	0	0	0	0	0	0	
09:00	147	2	119	26	0	0	0	0	0	0	0	0	0	0	
10:00	123	1	107	15	0	0	0	0	0	0	0	0	0	0	
11:00	115	5	102	8	0	0	0	0	0	0	0	0	0	0	
12:00	155	3	138	13	0	1	0	0	0	0	0	0	0	0	
13:00	144	0	125	19	0	0	0	0	0	0	0	0	0	0	
14:00	153	1	135	15	0	0	1	0	0	0	0	1	0	0	
15:00	198	2	178	18	0	0	0	0	0	0	0	0	0	0	
16:00	226	2	210	14	0	0	0	0	0	0	0	0	0	0	
17:00	252	6	230	16	0	0	0	0	0	0	0	0	0	0	
18:00	139	2	130	6	0	0	1	0	0	0	0	0	0	0	
19:00	95	2	87	6	0	0	0	0	0	0	0	0	0	0	
20:00	72	1	66	5	0	0	0	0	0	0	0	0	0	0	
21:00	53	1	49	2	0	0	0	0	1	0	0	0	0	0	
22:00	31	0	30	1	0	0	0	0	0	0	0	0	0	0	
23:00	11	0	11	0	0	0	0	0	0	0	0	0	0	0	
12H,7-19	2032	27	1796	203	0	2	2	0	1	0	0	1	0	0	
16H,6-22	2353	31	2088	227	0	2	2	0	2	0	0	1	0	0	
18H,6-24	2395	31	2129	228	0	2	2	0	2	0	0	1	0	0	
24H,0-24	2439	31	2168	232	0	3	2	0	2	0	0	1	0	0	

12470 ASHCHURCH Site No: 12470002 Location Site 2 - Pamington Rd, Pamington E of Pamington Ln  
 Fri 23-Jun-23 to Thu 29-Jun-23 Channel: Eastbound

TIME PERIOD	TOTAL VEHICLES	MOTOR-CYCLES	CARS OR CAR-BASED LGV	LIGHT GOODS VEHICLES	BUSES	TWO AXLE, SIX TYRE, RIGID/BUSES	THREE AXLE RIGID	FOUR OR MORE AXLE RIGID	FOUR OR LESS AXLE ARTIC	FIVE AXLE ARTIC	SIX OR MORE AXLE ARTIC	FIVE OR LESS AXLE MULTI-TRAILER ARTIC	SIX AXLE MULTI-TRAILER ARTIC	SEVEN OR MORE AXLE ARTIC	
<b>Daily Totals</b>															
Fri 23-Jun-23	2092	30	1843	205	1	5	2	0	5	1	0	0	0	0	
Sat 24-Jun-23	2009	40	1814	139	0	2	6	0	3	0	1	4	0	0	
Sun 25-Jun-23	2034	152	1727	140	0	0	4	1	10	0	0	0	0	0	
Mon 26-Jun-23	2202	21	1964	202	1	4	6	0	4	0	0	0	0	0	
Tue 27-Jun-23	2378	20	2104	243	1	2	2	0	6	0	0	0	0	0	
Wed 28-Jun-23	2310	30	2044	226	1	3	2	1	2	0	1	0	0	0	
Thu 29-Jun-23	2439	31	2168	232	0	3	2	0	2	0	0	1	0	0	
<b>Total Vehicles</b>															
[--]	15464	324	13664	1387	4	19	24	2	32	1	2	5	0	0	



12470 ASHCHURCH Site No: 12470002 Location Site 2 - Pamington Rd, Pamington E of Pamington Ln  
 Fri 23-Jun-23 to Thu 29-Jun-23 Channel: Eastbound

TIME PERIOD	TOTAL VEHICLES	MOTOR-CYCLES	MOTOR-CYCLES%	CARS	CARS %	LGV	LGV %	HGV	HGV %	BUS	BUS %
<b>Fri 23-Jun-23</b>											
00:00	4	0	0.0	3	75.0	1	25.0	0	0.0	0	0.0
01:00	3	0	0.0	3	100.0	0	0.0	0	0.0	0	0.0
02:00	4	0	0.0	3	75.0	1	25.0	0	0.0	0	0.0
03:00	1	0	0.0	1	100.0	0	0.0	0	0.0	0	0.0
04:00	10	0	0.0	5	50.0	5	50.0	0	0.0	0	0.0
05:00	31	0	0.0	29	93.6	2	6.5	0	0.0	0	0.0
06:00	103	3	2.9	87	84.5	13	12.6	0	0.0	0	0.0
07:00	167	2	1.2	137	82.0	28	16.8	0	0.0	0	0.0
08:00	182	2	1.1	153	84.1	25	13.7	2	1.1	0	0.0
09:00	154	3	2.0	124	80.5	23	14.9	3	2.0	1	0.7
10:00	11	0	0.0	8	72.7	3	27.3	0	0.0	0	0.0
11:00	114	1	0.9	102	89.5	10	8.8	1	0.9	0	0.0
12:00	116	2	1.7	103	88.8	9	7.8	2	1.7	0	0.0
13:00	139	2	1.4	127	91.4	9	6.5	1	0.7	0	0.0
14:00	136	0	0.0	127	93.4	8	5.9	1	0.7	0	0.0
15:00	176	4	2.3	159	90.3	13	7.4	0	0.0	0	0.0
16:00	177	0	0.0	160	90.4	17	9.6	0	0.0	0	0.0
17:00	190	5	2.6	171	90.0	14	7.4	0	0.0	0	0.0
18:00	148	3	2.0	137	92.6	8	5.4	0	0.0	0	0.0
19:00	75	0	0.0	70	93.3	5	6.7	0	0.0	0	0.0
20:00	45	1	2.2	42	93.3	2	4.4	0	0.0	0	0.0
21:00	46	1	2.2	42	91.3	2	4.4	1	2.2	0	0.0
22:00	37	1	2.7	29	78.4	5	13.5	2	5.4	0	0.0
23:00	23	0	0.0	21	91.3	2	8.7	0	0.0	0	0.0
12H,7-19	1710	24	1.4	1508	88.2	167	9.8	10	0.6	1	0.1
16H,6-22	1979	29	1.5	1749	88.4	189	9.6	11	0.6	1	0.1
18H,6-24	2039	30	1.5	1799	88.2	196	9.6	13	0.6	1	0.1
24H,0-24	2092	30	1.4	1843	88.1	205	9.8	13	0.6	1	0.1

12470 ASHCHURCH Site No: 12470002 Location Site 2 - Pamington Rd, Pamington E of Pamington Ln  
 Fri 23-Jun-23 to Thu 29-Jun-23 Channel: Eastbound

TIME PERIOD	TOTAL VEHICLES	MOTOR-CYCLES	MOTOR-CYCLES%	CARS	CARS %	LGV	LGV %	HGV	HGV %	BUS	BUS %
<b>Sat 24-Jun-23</b>											
00:00	10	0	0.0	8	80.0	2	20.0	0	0.0	0	0.0
01:00	7	0	0.0	7	100.0	0	0.0	0	0.0	0	0.0
02:00	6	0	0.0	6	100.0	0	0.0	0	0.0	0	0.0
03:00	5	0	0.0	5	100.0	0	0.0	0	0.0	0	0.0
04:00	4	0	0.0	3	75.0	1	25.0	0	0.0	0	0.0
05:00	16	1	6.3	14	87.5	0	0.0	1	6.3	0	0.0
06:00	35	1	2.9	31	88.6	3	8.6	0	0.0	0	0.0
07:00	64	0	0.0	56	87.5	7	10.9	1	1.6	0	0.0
08:00	144	3	2.1	128	88.9	12	8.3	1	0.7	0	0.0
09:00	158	5	3.2	145	91.8	7	4.4	1	0.6	0	0.0
10:00	173	7	4.1	149	86.1	17	9.8	0	0.0	0	0.0
11:00	160	3	1.9	145	90.6	8	5.0	4	2.5	0	0.0
12:00	137	3	2.2	118	86.1	14	10.2	2	1.5	0	0.0
13:00	171	4	2.3	154	90.1	11	6.4	2	1.2	0	0.0
14:00	157	5	3.2	139	88.5	12	7.6	1	0.6	0	0.0
15:00	145	2	1.4	130	89.7	11	7.6	2	1.4	0	0.0
16:00	136	0	0.0	128	94.1	7	5.2	1	0.7	0	0.0
17:00	117	1	0.9	109	93.2	7	6.0	0	0.0	0	0.0
18:00	117	4	3.4	108	92.3	5	4.3	0	0.0	0	0.0
19:00	85	1	1.2	81	95.3	3	3.5	0	0.0	0	0.0
20:00	56	0	0.0	53	94.6	3	5.4	0	0.0	0	0.0
21:00	40	0	0.0	34	85.0	6	15.0	0	0.0	0	0.0
22:00	44	0	0.0	42	95.5	2	4.6	0	0.0	0	0.0
23:00	22	0	0.0	21	95.5	1	4.6	0	0.0	0	0.0
12H,7-19	1679	37	2.2	1509	89.9	118	7.0	15	0.9	0	0.0
16H,6-22	1895	39	2.1	1708	90.1	133	7.0	15	0.8	0	0.0
18H,6-24	1961	39	2.0	1771	90.3	136	6.9	15	0.8	0	0.0
24H,0-24	2009	40	2.0	1814	90.3	139	6.9	16	0.8	0	0.0



12470 ASHCHURCH Site No: 12470002 Location Site 2 - Pamington Rd, Pamington E of Pamington Ln  
 Fri 23-Jun-23 to Thu 29-Jun-23 Channel: Eastbound

TIME PERIOD	TOTAL VEHICLES	MOTOR-CYCLES	MOTOR-CYCLES%	CARS	CARS %	LGV	LGV %	HGV	HGV %	BUS	BUS %
<b>Sun 25-Jun-23</b>											
00:00	15	0	0.0	14	93.3	1	6.7	0	0.0	0	0.0
01:00	8	0	0.0	7	87.5	1	12.5	0	0.0	0	0.0
02:00	6	0	0.0	5	83.3	1	16.7	0	0.0	0	0.0
03:00	3	0	0.0	3	100.0	0	0.0	0	0.0	0	0.0
04:00	5	0	0.0	4	80.0	1	20.0	0	0.0	0	0.0
05:00	20	4	20.0	12	60.0	4	20.0	0	0.0	0	0.0
06:00	40	2	5.0	32	80.0	6	15.0	0	0.0	0	0.0
07:00	91	13	14.3	68	74.7	7	7.7	3	3.3	0	0.0
08:00	140	22	15.7	101	72.1	16	11.4	1	0.7	0	0.0
09:00	200	32	16.0	151	75.5	14	7.0	3	1.5	0	0.0
10:00	212	24	11.3	171	80.7	16	7.6	1	0.5	0	0.0
11:00	172	22	12.8	144	83.7	3	1.7	3	1.7	0	0.0
12:00	137	11	8.0	116	84.7	10	7.3	0	0.0	0	0.0
13:00	138	7	5.1	121	87.7	9	6.5	1	0.7	0	0.0
14:00	142	1	0.7	135	95.1	6	4.2	0	0.0	0	0.0
15:00	139	2	1.4	127	91.4	9	6.5	1	0.7	0	0.0
16:00	150	3	2.0	140	93.3	6	4.0	1	0.7	0	0.0
17:00	111	3	2.7	99	89.2	9	8.1	0	0.0	0	0.0
18:00	113	4	3.5	102	90.3	7	6.2	0	0.0	0	0.0
19:00	83	0	0.0	78	94.0	5	6.0	0	0.0	0	0.0
20:00	48	0	0.0	45	93.8	3	6.3	0	0.0	0	0.0
21:00	36	1	2.8	30	83.3	4	11.1	1	2.8	0	0.0
22:00	16	1	6.3	14	87.5	1	6.3	0	0.0	0	0.0
23:00	9	0	0.0	8	88.9	1	11.1	0	0.0	0	0.0
12H,7-19	1745	144	8.3	1475	84.5	112	6.4	14	0.8	0	0.0
16H,6-22	1952	147	7.5	1660	85.0	130	6.7	15	0.8	0	0.0
18H,6-24	1977	148	7.5	1682	85.1	132	6.7	15	0.8	0	0.0
24H,0-24	2034	152	7.5	1727	84.9	140	6.9	15	0.7	0	0.0

12470 ASHCHURCH Site No: 12470002 Location Site 2 - Pamington Rd, Pamington E of Pamington Ln  
 Fri 23-Jun-23 to Thu 29-Jun-23 Channel: Eastbound

TIME PERIOD	TOTAL VEHICLES	MOTOR-CYCLES	MOTOR-CYCLES%	CARS	CARS %	LGV	LGV %	HGV	HGV %	BUS	BUS %
<b>Mon 26-Jun-23</b>											
00:00	3	0	0.0	3	100.0	0	0.0	0	0.0	0	0.0
01:00	1	0	0.0	0	0.0	1	100.0	0	0.0	0	0.0
02:00	1	0	0.0	1	100.0	0	0.0	0	0.0	0	0.0
03:00	2	0	0.0	2	100.0	0	0.0	0	0.0	0	0.0
04:00	9	0	0.0	6	66.7	3	33.3	0	0.0	0	0.0
05:00	22	0	0.0	21	95.5	1	4.6	0	0.0	0	0.0
06:00	84	2	2.4	79	94.1	3	3.6	0	0.0	0	0.0
07:00	186	1	0.5	162	87.1	21	11.3	2	1.1	0	0.0
08:00	162	2	1.2	140	86.4	17	10.5	2	1.2	1	0.6
09:00	134	0	0.0	110	82.1	23	17.2	1	0.8	0	0.0
10:00	121	0	0.0	102	84.3	17	14.1	2	1.7	0	0.0
11:00	134	1	0.8	117	87.3	15	11.2	1	0.8	0	0.0
12:00	136	1	0.7	111	81.6	23	16.9	1	0.7	0	0.0
13:00	133	1	0.8	121	91.0	11	8.3	0	0.0	0	0.0
14:00	153	0	0.0	142	92.8	10	6.5	1	0.7	0	0.0
15:00	128	1	0.8	116	90.6	11	8.6	0	0.0	0	0.0
16:00	189	3	1.6	175	92.6	11	5.8	0	0.0	0	0.0
17:00	242	4	1.7	224	92.6	11	4.6	3	1.2	0	0.0
18:00	124	3	2.4	114	91.9	6	4.8	1	0.8	0	0.0
19:00	100	0	0.0	96	96.0	4	4.0	0	0.0	0	0.0
20:00	60	1	1.7	54	90.0	5	8.3	0	0.0	0	0.0
21:00	49	0	0.0	45	91.8	4	8.2	0	0.0	0	0.0
22:00	19	0	0.0	15	79.0	4	21.1	0	0.0	0	0.0
23:00	10	1	10.0	8	80.0	1	10.0	0	0.0	0	0.0
12H,7-19	1842	17	0.9	1634	88.7	176	9.6	14	0.8	1	0.1
16H,6-22	2135	20	0.9	1908	89.4	192	9.0	14	0.7	1	0.1
18H,6-24	2164	21	1.0	1931	89.2	197	9.1	14	0.7	1	0.1
24H,0-24	2202	21	1.0	1964	89.2	202	9.2	14	0.6	1	0.1

12470 ASHCHURCH Site No: 12470002 Location Site 2 - Pamington Rd, Pamington E of Pamington Ln  
 Fri 23-Jun-23 to Thu 29-Jun-23 Channel: Eastbound

TIME PERIOD	TOTAL VEHICLES	MOTOR-CYCLES	MOTOR-CYCLES%	CARS	CARS %	LGV	LGV %	HGV	HGV %	BUS	BUS %
<b>Tue 27-Jun-23</b>											
00:00	4	0	0.0	3	75.0	1	25.0	0	0.0	0	0.0
01:00	4	1	25.0	2	50.0	1	25.0	0	0.0	0	0.0
02:00	4	0	0.0	3	75.0	1	25.0	0	0.0	0	0.0
03:00	0	0	-	0	-	0	-	0	-	0	-
04:00	6	0	0.0	4	66.7	2	33.3	0	0.0	0	0.0
05:00	23	0	0.0	22	95.7	1	4.4	0	0.0	0	0.0
06:00	103	2	1.9	92	89.3	9	8.7	0	0.0	0	0.0
07:00	205	2	1.0	180	87.8	21	10.2	2	1.0	0	0.0
08:00	183	1	0.6	155	84.7	26	14.2	0	0.0	1	0.6
09:00	141	1	0.7	119	84.4	21	14.9	0	0.0	0	0.0
10:00	131	0	0.0	111	84.7	18	13.7	2	1.5	0	0.0
11:00	117	0	0.0	106	90.6	11	9.4	0	0.0	0	0.0
12:00	152	2	1.3	126	82.9	24	15.8	0	0.0	0	0.0
13:00	125	0	0.0	111	88.8	14	11.2	0	0.0	0	0.0
14:00	151	1	0.7	126	83.4	22	14.6	2	1.3	0	0.0
15:00	198	0	0.0	176	88.9	21	10.6	1	0.5	0	0.0
16:00	257	2	0.8	242	94.2	12	4.7	1	0.4	0	0.0
17:00	227	0	0.0	216	95.2	11	4.9	0	0.0	0	0.0
18:00	148	3	2.0	131	88.5	13	8.8	1	0.7	0	0.0
19:00	73	1	1.4	67	91.8	5	6.9	0	0.0	0	0.0
20:00	51	3	5.9	43	84.3	4	7.8	1	2.0	0	0.0
21:00	41	0	0.0	41	100.0	0	0.0	0	0.0	0	0.0
22:00	25	1	4.0	21	84.0	3	12.0	0	0.0	0	0.0
23:00	9	0	0.0	7	77.8	2	22.2	0	0.0	0	0.0
12H,7-19	2035	12	0.6	1799	88.4	214	10.5	9	0.4	1	0.1
16H,6-22	2303	18	0.8	2042	88.7	232	10.1	10	0.4	1	0.0
18H,6-24	2337	19	0.8	2070	88.6	237	10.1	10	0.4	1	0.0
24H,0-24	2378	20	0.8	2104	88.5	243	10.2	10	0.4	1	0.0

12470 ASHCHURCH Site No: 12470002 Location Site 2 - Pamington Rd, Pamington E of Pamington Ln  
 Fri 23-Jun-23 to Thu 29-Jun-23 Channel: Eastbound

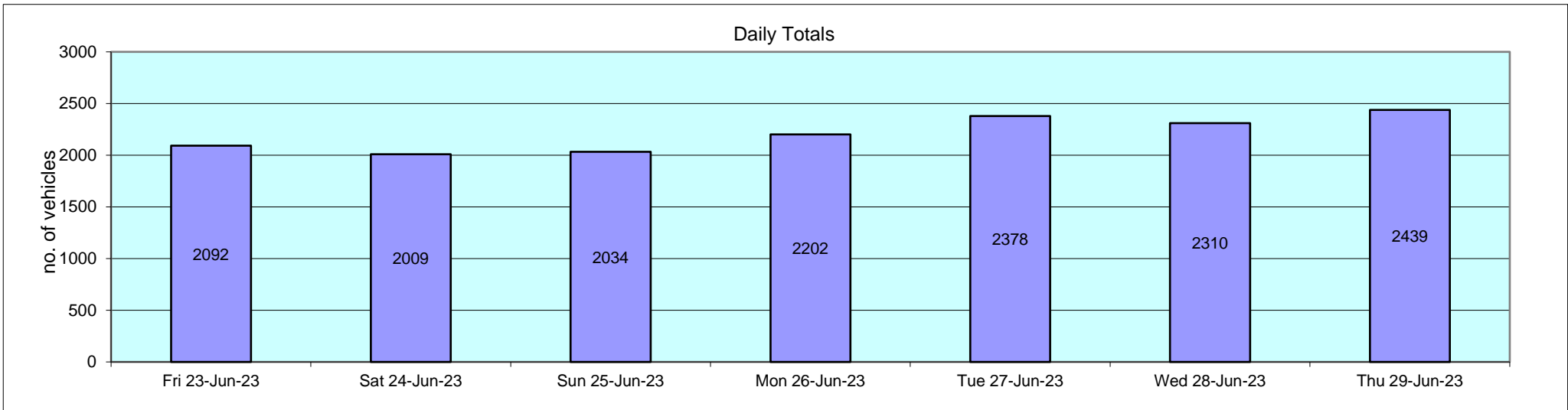
TIME PERIOD	TOTAL VEHICLES	MOTOR-CYCLES	MOTOR-CYCLES%	CARS	CARS %	LGV	LGV %	HGV	HGV %	BUS	BUS %
<b>Wed 28-Jun-23</b>											
00:00	3	0	0.0	3	100.0	0	0.0	0	0.0	0	0.0
01:00	4	0	0.0	4	100.0	0	0.0	0	0.0	0	0.0
02:00	1	0	0.0	0	0.0	1	100.0	0	0.0	0	0.0
03:00	1	0	0.0	1	100.0	0	0.0	0	0.0	0	0.0
04:00	6	0	0.0	5	83.3	1	16.7	0	0.0	0	0.0
05:00	25	1	4.0	22	88.0	2	8.0	0	0.0	0	0.0
06:00	100	0	0.0	92	92.0	8	8.0	0	0.0	0	0.0
07:00	193	1	0.5	167	86.5	22	11.4	3	1.6	0	0.0
08:00	182	2	1.1	159	87.4	20	11.0	1	0.6	0	0.0
09:00	147	0	0.0	121	82.3	26	17.7	0	0.0	0	0.0
10:00	133	0	0.0	112	84.2	21	15.8	0	0.0	0	0.0
11:00	107	1	0.9	94	87.9	12	11.2	0	0.0	0	0.0
12:00	140	0	0.0	122	87.1	17	12.1	1	0.7	0	0.0
13:00	137	2	1.5	120	87.6	13	9.5	2	1.5	0	0.0
14:00	139	1	0.7	124	89.2	14	10.1	0	0.0	0	0.0
15:00	183	0	0.0	169	92.4	13	7.1	0	0.0	1	0.6
16:00	226	3	1.3	204	90.3	18	8.0	1	0.4	0	0.0
17:00	231	7	3.0	213	92.2	11	4.8	0	0.0	0	0.0
18:00	134	1	0.8	124	92.5	9	6.7	0	0.0	0	0.0
19:00	75	6	8.0	63	84.0	5	6.7	1	1.3	0	0.0
20:00	56	4	7.1	44	78.6	8	14.3	0	0.0	0	0.0
21:00	63	1	1.6	59	93.7	3	4.8	0	0.0	0	0.0
22:00	16	0	0.0	14	87.5	2	12.5	0	0.0	0	0.0
23:00	8	0	0.0	8	100.0	0	0.0	0	0.0	0	0.0
12H,7-19	1952	18	0.9	1729	88.6	196	10.0	8	0.4	1	0.1
16H,6-22	2246	29	1.3	1987	88.5	220	9.8	9	0.4	1	0.0
18H,6-24	2270	29	1.3	2009	88.5	222	9.8	9	0.4	1	0.0
24H,0-24	2310	30	1.3	2044	88.5	226	9.8	9	0.4	1	0.0

12470 ASHCHURCH Site No: 12470002 Location Site 2 - Pamington Rd, Pamington E of Pamington Ln  
 Fri 23-Jun-23 to Thu 29-Jun-23 Channel: Eastbound

TIME PERIOD	TOTAL VEHICLES	MOTOR-CYCLES	MOTOR-CYCLES%	CARS	CARS %	LGV	LGV %	HGV	HGV %	BUS	BUS %
<b>Thu 29-Jun-23</b>											
00:00	5	0	0.0	5	100.0	0	0.0	0	0.0	0	0.0
01:00	2	0	0.0	2	100.0	0	0.0	0	0.0	0	0.0
02:00	3	0	0.0	2	66.7	1	33.3	0	0.0	0	0.0
03:00	2	0	0.0	1	50.0	1	50.0	0	0.0	0	0.0
04:00	6	0	0.0	6	100.0	0	0.0	0	0.0	0	0.0
05:00	26	0	0.0	23	88.5	2	7.7	1	3.9	0	0.0
06:00	101	0	0.0	90	89.1	11	10.9	0	0.0	0	0.0
07:00	202	3	1.5	173	85.6	25	12.4	1	0.5	0	0.0
08:00	178	0	0.0	149	83.7	28	15.7	1	0.6	0	0.0
09:00	147	2	1.4	119	81.0	26	17.7	0	0.0	0	0.0
10:00	123	1	0.8	107	87.0	15	12.2	0	0.0	0	0.0
11:00	115	5	4.4	102	88.7	8	7.0	0	0.0	0	0.0
12:00	155	3	1.9	138	89.0	13	8.4	1	0.7	0	0.0
13:00	144	0	0.0	125	86.8	19	13.2	0	0.0	0	0.0
14:00	153	1	0.7	135	88.2	15	9.8	2	1.3	0	0.0
15:00	198	2	1.0	178	89.9	18	9.1	0	0.0	0	0.0
16:00	226	2	0.9	210	92.9	14	6.2	0	0.0	0	0.0
17:00	252	6	2.4	230	91.3	16	6.4	0	0.0	0	0.0
18:00	139	2	1.4	130	93.5	6	4.3	1	0.7	0	0.0
19:00	95	2	2.1	87	91.6	6	6.3	0	0.0	0	0.0
20:00	72	1	1.4	66	91.7	5	6.9	0	0.0	0	0.0
21:00	53	1	1.9	49	92.5	2	3.8	1	1.9	0	0.0
22:00	31	0	0.0	30	96.8	1	3.2	0	0.0	0	0.0
23:00	11	0	0.0	11	100.0	0	0.0	0	0.0	0	0.0
12H,7-19	2032	27	1.3	1796	88.4	203	10.0	6	0.3	0	0.0
16H,6-22	2353	31	1.3	2088	88.7	227	9.7	7	0.3	0	0.0
18H,6-24	2395	31	1.3	2129	88.9	228	9.5	7	0.3	0	0.0
24H,0-24	2439	31	1.3	2168	88.9	232	9.5	8	0.3	0	0.0

12470 ASHCHURCH Site No: 12470002 Location Site 2 - Pamington Rd, Pamington E of Pamington Ln  
 Fri 23-Jun-23 to Thu 29-Jun-23 Channel: Eastbound

TIME PERIOD	TOTAL VEHICLES	MOTOR-CYCLES	MOTOR-CYCLES%	CARS	CARS %	LGV	LGV %	HGV	HGV %	BUS	BUS %
<b>Daily Totals</b>											
Fri 23-Jun-23	2092	30	1.4	1843	88.1	205	9.8	13	0.6	1	0.1
Sat 24-Jun-23	2009	40	2.0	1814	90.3	139	6.9	16	0.8	0	0.0
Sun 25-Jun-23	2034	152	7.5	1727	84.9	140	6.9	15	0.7	0	0.0
Mon 26-Jun-23	2202	21	1.0	1964	89.2	202	9.2	14	0.6	1	0.1
Tue 27-Jun-23	2378	20	0.8	2104	88.5	243	10.2	10	0.4	1	0.0
Wed 28-Jun-23	2310	30	1.3	2044	88.5	226	9.8	9	0.4	1	0.0
Thu 29-Jun-23	2439	31	1.3	2168	88.9	232	9.5	8	0.3	0	0.0
<b>Total Vehicles</b>											
[--]	15464	324	2.2	13664	88.3	1387	8.9	85	0.6	4	0.0



12470 ASHCHURCH Site No: 12470002 Location Site 2 - Pamington Rd, Pamington E of Pamington Ln  
 Fri 23-Jun-23 to Thu 29-Jun-23 Channel: Eastbound

Time Period	Total Vehicles	85%ile Speed	Mean Speed	Stand Dev.	<11Mph	11-<16	16-<21	21-<26	26-<31	31-<36	36-<41	41-<46	46-<51	51-<56	56-<61	=>61
<b>Fri 23-Jun-23</b>																
00:00	4	-	33.5	4.2	0	0	0	0	1	2	1	0	0	0	0	0
01:00	3	-	38.5	5	0	0	0	0	0	1	1	1	0	0	0	0
02:00	4	-	33.5	4.2	0	0	0	0	1	2	1	0	0	0	0	0
03:00	1	-	33.5	-	0	0	0	0	0	1	0	0	0	0	0	0
04:00	10	39	35.5	3.8	0	0	0	0	1	4	5	0	0	0	0	0
05:00	31	42.4	38.5	5.8	0	0	0	0	1	9	15	3	1	2	0	0
06:00	103	41.4	37.1	5.1	0	0	2	0	4	33	47	14	3	0	0	0
07:00	167	40	36.1	4.3	0	0	1	3	6	65	83	7	2	0	0	0
08:00	182	39.5	35.3	4.3	1	0	0	1	11	96	64	8	1	0	0	0
09:00	154	39.3	34.6	4.4	0	0	0	2	24	73	47	8	0	0	0	0
10:00	11	35.6	32.1	4.7	0	0	0	1	3	5	2	0	0	0	0	0
11:00	114	40	35.4	5.4	0	1	0	1	16	42	46	6	1	0	1	0
12:00	116	39.9	35.7	4.1	0	0	0	1	7	56	44	7	1	0	0	0
13:00	139	40.2	35.5	4.9	0	0	0	4	14	58	50	11	2	0	0	0
14:00	136	39.9	35.7	5.1	0	0	0	3	11	60	53	6	2	0	0	1
15:00	176	39.9	35.4	4.5	0	0	0	2	21	77	63	11	2	0	0	0
16:00	177	39.9	35.4	4.6	0	0	0	1	25	73	65	11	2	0	0	0
17:00	190	40.1	35.8	5.2	0	0	1	4	10	94	64	12	3	1	0	1
18:00	148	40.5	36.4	4.6	0	0	0	2	9	58	63	14	1	1	0	0
19:00	75	40.4	36.6	4.9	0	0	0	0	5	32	30	4	3	1	0	0
20:00	45	40.7	36.2	5.6	0	1	0	0	4	14	20	6	0	0	0	0
21:00	46	39.8	34.9	5.3	0	1	0	0	5	22	14	4	0	0	0	0
22:00	37	38.8	34.6	3.8	0	0	0	0	6	17	14	0	0	0	0	0
23:00	23	39.1	35	4.1	0	0	0	0	2	14	5	2	0	0	0	0
12H,7-19	1710	40	35.5	4.7	1	1	2	25	157	757	644	101	17	2	1	2
16H,6-22	1979	40.1	35.7	4.8	1	3	4	25	175	858	755	129	23	3	1	2
18H,6-24	2039	40.1	35.6	4.7	1	3	4	25	183	889	774	131	23	3	1	2
24H,0-24	2092	40.1	35.7	4.8	1	3	4	25	187	908	797	135	24	5	1	2

12470 ASHCHURCH Site No: 12470002 Location Site 2 - Pamington Rd, Pamington E of Pamington Ln  
 Fri 23-Jun-23 to Thu 29-Jun-23 Channel: Eastbound

Time Period	Total Vehicles	85%ile Speed	Mean Speed	Stand Dev.	<11Mph	11-<16	16-<21	21-<26	26-<31	31-<36	36-<41	41-<46	46-<51	51-<56	56-<61	=>61
<b>Sat 24-Jun-23</b>																
00:00	10	40	36.5	4.4	0	0	0	0	1	3	5	1	0	0	0	0
01:00	7	-	34.2	4.7	0	0	0	0	2	2	3	0	0	0	0	0
02:00	6	-	37.7	4	0	0	0	0	0	2	3	1	0	0	0	0
03:00	5	-	37.5	2.6	0	0	0	0	0	1	4	0	0	0	0	0
04:00	4	-	34.8	2.8	0	0	0	0	0	3	1	0	0	0	0	0
05:00	16	40.4	36.3	4.7	0	0	0	0	2	5	7	2	0	0	0	0
06:00	35	39.4	34.7	6	1	0	0	0	4	14	15	1	0	0	0	0
07:00	64	40.4	35.5	5.2	0	0	0	2	6	30	18	6	2	0	0	0
08:00	144	39.9	35.9	4.9	0	1	1	2	7	58	67	5	2	1	0	0
09:00	158	40	35	5.2	0	1	2	3	17	68	54	12	1	0	0	0
10:00	173	39.8	34.9	5.5	1	2	0	1	19	86	50	11	2	1	0	0
11:00	160	39.7	34.7	5.4	0	2	1	5	17	71	53	9	2	0	0	0
12:00	137	39.7	35.2	5.1	0	1	1	3	5	77	39	8	2	1	0	0
13:00	171	39.9	36	3.9	0	0	0	0	11	75	76	8	1	0	0	0
14:00	157	39.9	35.5	4.8	0	0	1	5	9	71	60	9	1	1	0	0
15:00	145	39.7	35.2	4.6	0	0	0	3	17	64	52	8	0	1	0	0
16:00	136	39.6	35.4	3.9	0	0	0	1	8	75	43	9	0	0	0	0
17:00	117	39.3	35.1	4.5	0	1	0	1	8	61	42	3	0	1	0	0
18:00	117	39.9	35.7	4.2	0	0	0	0	11	53	45	7	1	0	0	0
19:00	85	39.8	35.9	4	0	0	0	0	3	47	29	4	2	0	0	0
20:00	56	39.3	35.3	3.7	0	0	0	0	3	33	17	3	0	0	0	0
21:00	40	40.5	36	4.5	0	0	0	0	4	17	14	5	0	0	0	0
22:00	44	39.2	34.6	4.3	0	0	0	0	9	17	17	1	0	0	0	0
23:00	22	39	34.6	4.3	0	0	0	0	4	10	7	1	0	0	0	0
12H,7-19	1679	39.9	35.3	4.8	1	8	6	26	135	789	599	95	14	6	0	0
16H,6-22	1895	39.9	35.3	4.8	2	8	6	26	149	900	674	108	16	6	0	0
18H,6-24	1961	39.8	35.3	4.8	2	8	6	26	162	927	698	110	16	6	0	0
24H,0-24	2009	39.8	35.3	4.7	2	8	6	26	167	943	721	114	16	6	0	0



12470 ASHCHURCH Site No: 12470002 Location Site 2 - Pamington Rd, Pamington E of Pamington Ln  
 Fri 23-Jun-23 to Thu 29-Jun-23 Channel: Eastbound

Time Period	Total Vehicles	85%ile Speed	Mean Speed	Stand Dev.	<11Mph	11-<16	16-<21	21-<26	26-<31	31-<36	36-<41	41-<46	46-<51	51-<56	56-<61	=>61
<b>Sun 25-Jun-23</b>																
00:00	15	40.5	37.5	4.5	0	0	0	0	0	6	7	1	1	0	0	0
01:00	8	-	40.4	4.7	0	0	0	0	0	1	4	2	1	0	0	0
02:00	6	-	33.5	7.9	0	0	0	0	3	2	0	0	1	0	0	0
03:00	3	-	38.5	5	0	0	0	0	0	1	1	1	0	0	0	0
04:00	5	-	36.5	3.1	0	0	0	0	0	2	3	0	0	0	0	0
05:00	20	45.2	39.3	5.9	0	0	0	0	1	5	7	4	3	0	0	0
06:00	40	40	35.1	6.8	0	0	1	2	5	15	13	1	2	1	0	0
07:00	91	40.5	36.8	5.3	0	1	0	0	5	31	44	6	3	1	0	0
08:00	140	42.3	37.2	6.2	0	0	2	0	9	52	52	14	5	6	0	0
09:00	200	40.2	35.9	5.6	0	0	1	2	14	102	60	13	4	1	2	1
10:00	212	40.3	35.7	5.8	0	2	1	4	18	90	75	13	6	2	1	0
11:00	172	40.5	36	6.4	0	4	0	0	10	82	55	12	5	3	0	1
12:00	137	40.5	35.5	5.8	0	2	0	2	17	52	48	11	5	0	0	0
13:00	138	39.7	35.1	5.6	0	1	2	1	15	63	47	5	3	0	1	0
14:00	142	39.4	34.8	4.4	0	0	0	0	21	73	39	8	0	1	0	0
15:00	139	40	35.4	4.9	0	1	0	1	14	65	46	9	3	0	0	0
16:00	150	39.8	35.4	5	0	1	1	3	11	66	60	4	4	0	0	0
17:00	111	40.2	36.4	4.2	0	0	0	0	8	41	53	7	2	0	0	0
18:00	113	40.5	36.5	4.6	0	0	0	1	7	43	50	10	1	1	0	0
19:00	83	40.6	36.8	4.7	0	0	0	1	5	29	38	7	3	0	0	0
20:00	48	40	35.8	4.7	0	0	0	1	4	20	19	3	1	0	0	0
21:00	36	39.7	35.9	3.8	0	0	0	0	2	17	15	2	0	0	0	0
22:00	16	40.3	36.3	4.3	0	0	0	0	1	7	6	2	0	0	0	0
23:00	9	-	36.3	3.9	0	0	0	0	0	5	3	1	0	0	0	0
12H,7-19	1745	40.3	35.9	5.5	0	12	7	14	149	760	629	112	41	15	4	2
16H,6-22	1952	40.3	35.9	5.4	0	12	8	18	165	841	714	125	47	16	4	2
18H,6-24	1977	40.3	35.9	5.4	0	12	8	18	166	853	723	128	47	16	4	2
24H,0-24	2034	40.4	35.9	5.4	0	12	8	18	170	870	745	136	53	16	4	2

12470 ASHCHURCH Site No: 12470002 Location Site 2 - Pamington Rd, Pamington E of Pamington Ln  
 Fri 23-Jun-23 to Thu 29-Jun-23 Channel: Eastbound

Time Period	Total Vehicles	85%ile Speed	Mean Speed	Stand Dev.	<11Mph	11-<16	16-<21	21-<26	26-<31	31-<36	36-<41	41-<46	46-<51	51-<56	56-<61	=>61
<b>Mon 26-Jun-23</b>																
00:00	3	-	33.5	5	0	0	0	0	1	1	1	0	0	0	0	0
01:00	1	-	33.5	-	0	0	0	0	0	1	0	0	0	0	0	0
02:00	1	-	53.5	-	0	0	0	0	0	0	0	0	0	1	0	0
03:00	2	-	33.5	1.8	0	0	0	0	0	2	0	0	0	0	0	0
04:00	9	-	36.8	3.8	0	0	0	0	0	4	4	1	0	0	0	0
05:00	22	40.3	36.9	3.9	0	0	0	0	1	7	12	2	0	0	0	0
06:00	84	40.9	37.8	5.1	0	0	0	0	4	22	46	9	2	0	0	1
07:00	186	40.1	36.2	4.1	0	0	1	4	4	71	95	11	0	0	0	0
08:00	162	40	35.9	4	0	0	0	1	9	76	64	12	0	0	0	0
09:00	134	39	34.9	3.7	0	0	0	1	11	74	45	3	0	0	0	0
10:00	121	38.9	34.6	4.4	1	0	0	0	12	68	37	2	1	0	0	0
11:00	134	39.7	35.7	4.8	0	0	0	1	10	68	46	6	2	0	0	1
12:00	136	40.3	36.1	4.6	0	0	0	1	13	50	59	12	0	1	0	0
13:00	133	40.1	35.9	4.4	0	0	0	1	10	58	53	9	2	0	0	0
14:00	153	39.8	35.8	3.8	0	0	0	0	6	81	56	9	1	0	0	0
15:00	128	39.5	34.5	4.9	0	1	0	1	23	58	36	9	0	0	0	0
16:00	189	40.2	36.2	4.4	0	0	2	0	11	76	84	14	2	0	0	0
17:00	242	40.1	36.1	4.4	0	0	1	2	13	102	106	15	1	2	0	0
18:00	124	40.8	36.8	5	0	0	2	1	5	41	58	14	3	0	0	0
19:00	100	41.5	37.4	4.4	0	0	0	1	2	34	46	15	2	0	0	0
20:00	60	40.4	37.3	4.4	0	0	0	0	3	16	36	3	1	1	0	0
21:00	49	40.5	36.3	4.3	0	0	0	1	1	23	18	6	0	0	0	0
22:00	19	40	36.1	4.1	0	0	0	0	1	9	7	2	0	0	0	0
23:00	10	38.5	31.5	9.5	1	0	0	0	3	3	2	1	0	0	0	0
12H,7-19	1842	40	35.8	4.4	1	1	6	13	127	823	739	116	12	3	0	1
16H,6-22	2135	40.2	36	4.5	1	1	6	15	137	918	885	149	17	4	0	2
18H,6-24	2164	40.2	36	4.5	2	1	6	15	141	930	894	152	17	4	0	2
24H,0-24	2202	40.2	36	4.5	2	1	6	15	143	945	911	155	17	5	0	2

12470 ASHCHURCH Site No: 12470002 Location Site 2 - Pamington Rd, Pamington E of Pamington Ln  
 Fri 23-Jun-23 to Thu 29-Jun-23 Channel: Eastbound

Time Period	Total Vehicles	85%ile Speed	Mean Speed	Stand Dev.	<11Mph	11-<16	16-<21	21-<26	26-<31	31-<36	36-<41	41-<46	46-<51	51-<56	56-<61	=>61
<b>Tue 27-Jun-23</b>																
00:00	4	-	36	5.2	0	0	0	0	0	3	0	1	0	0	0	0
01:00	4	-	33.5	7.1	0	0	0	0	2	1	0	1	0	0	0	0
02:00	4	-	32.3	2.8	0	0	0	0	1	3	0	0	0	0	0	0
03:00	0	-	-	-	0	0	0	0	0	0	0	0	0	0	0	0
04:00	6	-	34.3	4	0	0	0	0	1	3	2	0	0	0	0	0
05:00	23	39.9	36.1	4.2	0	0	0	0	3	6	13	1	0	0	0	0
06:00	103	42.1	37.2	4.8	0	1	0	0	2	38	42	19	1	0	0	0
07:00	205	40.2	35.1	5.8	0	0	10	3	14	82	77	18	0	1	0	0
08:00	183	39.8	35.8	4.1	0	0	0	0	12	90	70	8	2	1	0	0
09:00	141	39.4	35.2	3.8	0	0	0	1	11	75	48	6	0	0	0	0
10:00	131	38.6	34.3	3.9	0	0	0	0	21	72	34	4	0	0	0	0
11:00	117	39.8	35.8	4	0	0	0	0	9	53	48	6	1	0	0	0
12:00	152	39.5	34.9	4.6	0	0	2	1	19	68	55	6	1	0	0	0
13:00	125	39.4	34.9	4.4	0	1	0	0	14	63	41	6	0	0	0	0
14:00	151	40.2	36.4	4	0	0	0	0	7	63	69	11	0	1	0	0
15:00	198	40.4	35.8	5.1	0	0	0	5	21	75	76	18	1	2	0	0
16:00	257	40.5	36.7	4.3	0	1	0	1	13	86	131	23	2	0	0	0
17:00	227	40.6	36.9	4.5	0	0	0	1	16	70	115	21	2	2	0	0
18:00	148	40.5	36.3	4.7	0	0	1	2	8	59	61	15	2	0	0	0
19:00	73	40.8	37.4	5.5	0	1	0	0	3	20	39	6	3	1	0	0
20:00	51	39.9	34.4	5.5	0	0	0	3	8	24	10	5	1	0	0	0
21:00	41	40.3	36.7	4.2	0	0	0	0	2	16	19	3	1	0	0	0
22:00	25	40.4	34.9	7.3	0	1	0	1	4	6	10	2	1	0	0	0
23:00	9	-	35.2	3.8	0	0	0	0	1	4	4	0	0	0	0	0
12H,7-19	2035	40.1	35.8	4.6	0	2	13	14	165	856	825	142	11	7	0	0
16H,6-22	2303	40.2	35.9	4.7	0	4	13	17	180	954	935	175	17	8	0	0
18H,6-24	2337	40.2	35.9	4.7	0	5	13	18	185	964	949	177	18	8	0	0
24H,0-24	2378	40.2	35.9	4.7	0	5	13	18	192	980	964	180	18	8	0	0

12470 ASHCHURCH Site No: 12470002 Location Site 2 - Pamington Rd, Pamington E of Pamington Ln  
 Fri 23-Jun-23 to Thu 29-Jun-23 Channel: Eastbound

Time Period	Total Vehicles	85%ile Speed	Mean Speed	Stand Dev.	<11Mph	11-<16	16-<21	21-<26	26-<31	31-<36	36-<41	41-<46	46-<51	51-<56	56-<61	=>61
<b>Wed 28-Jun-23</b>																
00:00	3	-	35.2	3.1	0	0	0	0	0	2	1	0	0	0	0	0
01:00	4	-	37.3	4.9	0	0	0	0	0	2	1	1	0	0	0	0
02:00	1	-	28.5	-	0	0	0	0	1	0	0	0	0	0	0	0
03:00	1	-	38.5	-	0	0	0	0	0	0	1	0	0	0	0	0
04:00	6	-	38.5	3.4	0	0	0	0	0	1	4	1	0	0	0	0
05:00	25	40.4	37.9	5.1	0	0	0	0	2	5	14	2	2	0	0	0
06:00	100	40.7	37.4	4.3	0	0	0	0	5	28	55	9	3	0	0	0
07:00	193	40.1	36.1	4.1	0	0	1	0	4	99	73	13	3	0	0	0
08:00	182	39.7	35.1	4.6	0	0	1	2	22	82	64	9	2	0	0	0
09:00	147	39.2	35.2	3.7	0	0	0	0	10	84	48	4	1	0	0	0
10:00	133	39.6	35.3	4.1	0	0	0	0	13	67	45	7	1	0	0	0
11:00	107	39.5	35.1	4.5	0	0	1	0	15	42	46	2	1	0	0	0
12:00	140	40.3	35.7	6	0	0	2	6	12	49	58	8	4	0	0	1
13:00	137	40	35.4	5.1	0	1	0	0	14	69	40	10	2	0	1	0
14:00	139	40	35.4	4.4	0	0	0	0	15	69	42	12	1	0	0	0
15:00	183	40.1	35.4	4.4	0	0	0	0	22	88	55	17	1	0	0	0
16:00	226	40.5	36.6	4.5	0	0	3	1	9	76	115	20	2	0	0	0
17:00	231	40.3	36.2	4.9	0	0	2	2	18	87	100	16	5	1	0	0
18:00	134	40.8	37.1	4.3	0	0	0	2	3	46	65	16	2	0	0	0
19:00	75	41.7	37.3	6.8	0	1	2	0	2	22	35	9	1	2	1	0
20:00	56	41.9	37.3	5.6	0	0	0	0	3	24	19	6	2	2	0	0
21:00	63	40.2	36.1	4.4	0	0	0	0	6	25	26	5	1	0	0	0
22:00	16	38.1	34.1	3.9	0	0	0	0	3	8	5	0	0	0	0	0
23:00	8	-	38.5	3	0	0	0	0	0	1	6	1	0	0	0	0
12H,7-19	1952	40.1	35.8	4.6	0	1	10	13	157	858	751	134	25	1	1	1
16H,6-22	2246	40.2	36	4.7	0	2	12	13	173	957	886	163	32	5	2	1
18H,6-24	2270	40.2	35.9	4.7	0	2	12	13	176	966	897	164	32	5	2	1
24H,0-24	2310	40.3	36	4.7	0	2	12	13	179	976	918	168	34	5	2	1

12470 ASHCHURCH Site No: 12470002 Location Site 2 - Pamington Rd, Pamington E of Pamington Ln  
 Fri 23-Jun-23 to Thu 29-Jun-23 Channel: Eastbound

Time Period	Total Vehicles	85%ile Speed	Mean Speed	Stand Dev.	<11Mph	11-<16	16-<21	21-<26	26-<31	31-<36	36-<41	41-<46	46-<51	51-<56	56-<61	=>61
<b>Thu 29-Jun-23</b>																
00:00	5	-	34.5	5.7	0	0	0	0	2	0	3	0	0	0	0	0
01:00	2	-	38.5	1.8	0	0	0	0	0	0	2	0	0	0	0	0
02:00	3	-	36.8	5.9	0	0	0	0	0	2	0	1	0	0	0	0
03:00	2	-	33.5	1.8	0	0	0	0	0	2	0	0	0	0	0	0
04:00	6	-	40.2	3	0	0	0	0	0	0	4	2	0	0	0	0
05:00	26	39.6	35.8	5.7	0	0	0	2	0	11	12	0	0	1	0	0
06:00	101	40.5	37.2	3.7	0	0	0	0	3	31	57	10	0	0	0	0
07:00	202	40.2	36	4.6	0	1	1	0	12	87	84	16	0	1	0	0
08:00	178	39.7	35.2	4.2	0	0	0	1	21	82	64	10	0	0	0	0
09:00	147	40.1	35.8	4.7	0	1	1	1	9	62	62	10	1	0	0	0
10:00	123	39.7	35.6	4	0	0	0	0	8	64	43	7	1	0	0	0
11:00	115	40.1	35.8	4.8	0	0	0	1	12	48	44	7	2	1	0	0
12:00	155	40.1	35.4	5.3	0	2	1	0	18	60	61	11	2	0	0	0
13:00	144	39.4	35.2	3.9	0	0	0	1	12	74	51	6	0	0	0	0
14:00	153	40.4	35.8	4.7	0	0	1	1	13	69	52	16	1	0	0	0
15:00	198	40.5	36.1	5.6	0	1	1	0	22	76	76	17	3	0	1	1
16:00	226	40.4	36.4	4.4	0	0	1	1	12	87	104	19	1	1	0	0
17:00	252	40.5	36.6	4.7	0	0	2	1	11	97	113	21	6	1	0	0
18:00	139	40.5	36.3	5.7	0	1	3	1	5	52	62	11	3	0	1	0
19:00	95	40.6	36.9	4.8	0	0	0	0	8	30	46	7	3	1	0	0
20:00	72	40.5	36	5.7	0	0	0	2	10	22	30	6	0	2	0	0
21:00	53	43	37.3	6.6	0	0	0	3	2	18	18	9	1	1	1	0
22:00	31	37.5	33.3	5.1	0	0	0	2	6	16	6	0	1	0	0	0
23:00	11	42.4	36.7	5.8	0	0	0	0	2	3	3	3	0	0	0	0
12H,7-19	2032	40.2	35.9	4.7	0	6	11	8	155	858	816	151	20	4	2	1
16H,6-22	2353	40.3	36	4.8	0	6	11	13	178	959	967	183	24	8	3	1
18H,6-24	2395	40.3	36	4.8	0	6	11	15	186	978	976	186	25	8	3	1
24H,0-24	2439	40.3	36	4.8	0	6	11	17	188	993	997	189	25	9	3	1

12470 ASHCHURCH Site No: 12470002 Location Site 2 - Pamington Rd, Pamington E of Pamington Ln  
 Fri 23-Jun-23 to Thu 29-Jun-23 Channel: Eastbound

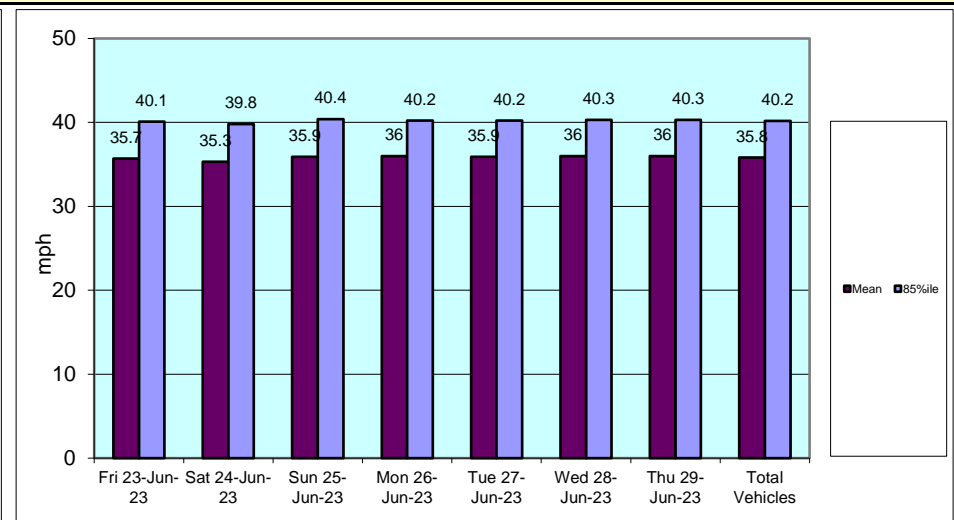
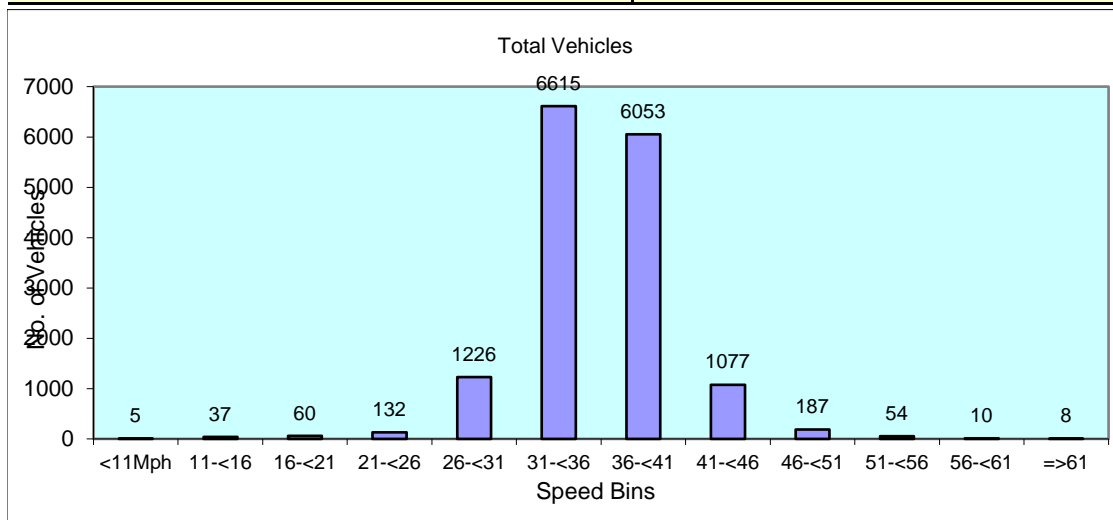
Time Period	Total Vehicles	85%ile Speed	Mean Speed	Stand Dev.	<11Mph	11-<16	16-<21	21-<26	26-<31	31-<36	36-<41	41-<46	46-<51	51-<56	56-<61	=>61
-------------	----------------	--------------	------------	------------	--------	--------	--------	--------	--------	--------	--------	--------	--------	--------	--------	------

**Daily Totals**

Fri 23-Jun-23	2092	40.1	35.7	4.8	1	3	4	25	187	908	797	135	24	5	1	2
Sat 24-Jun-23	2009	39.8	35.3	4.7	2	8	6	26	167	943	721	114	16	6	0	0
Sun 25-Jun-23	2034	40.4	35.9	5.4	0	12	8	18	170	870	745	136	53	16	4	2
Mon 26-Jun-23	2202	40.2	36	4.5	2	1	6	15	143	945	911	155	17	5	0	2
Tue 27-Jun-23	2378	40.2	35.9	4.7	0	5	13	18	192	980	964	180	18	8	0	0
Wed 28-Jun-23	2310	40.3	36	4.7	0	2	12	13	179	976	918	168	34	5	2	1
Thu 29-Jun-23	2439	40.3	36	4.8	0	6	11	17	188	993	997	189	25	9	3	1

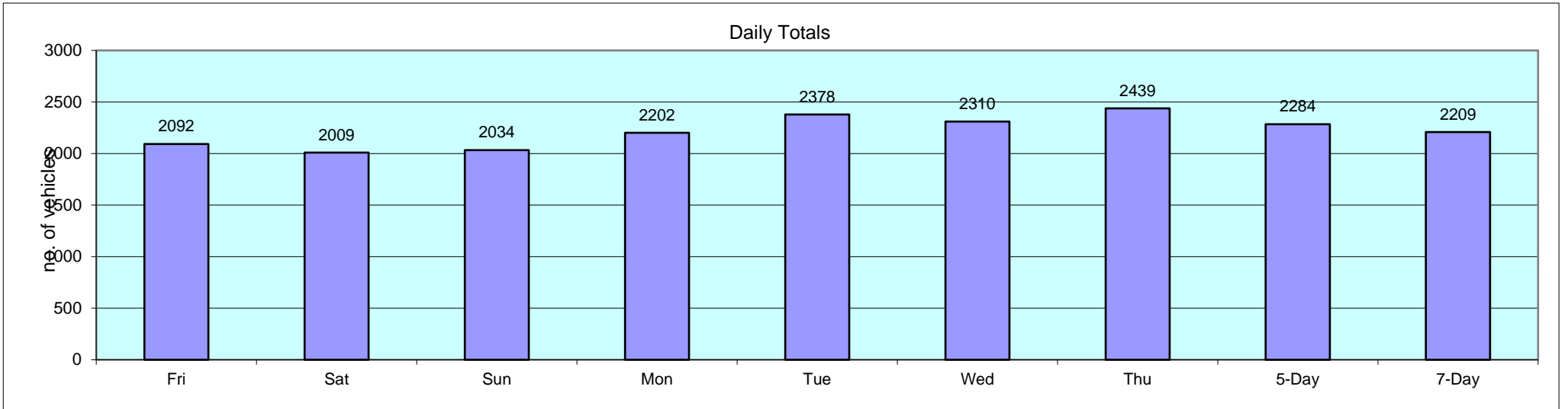
**Total Vehicles**

[--]	15464	40.2	35.8	4.8	5	37	60	132	1226	6615	6053	1077	187	54	10	8
------	-------	------	------	-----	---	----	----	-----	------	------	------	------	-----	----	----	---



12470	ASHCHURCH		Site No: 12470002		Location		Site 2 - Pamington Rd, Pamington E of Pamington Ln			
	Channel: Eastbound									
TIME PERIOD	Fri 23/06/2023	Sat 24/06/23	Sun 25/06/23	Mon 26/06/23	Tue 27/06/23	Wed 28/06/23	Thu 29/06/23	5-Day Av	7-Day Av	
<b>Week Begin: 23-Jun-23</b>										
00:00	4	10	15	3	4	3	5	4	6	
01:00	3	7	8	1	4	4	2	3	4	
02:00	4	6	6	1	4	1	3	3	4	
03:00	1	5	3	2	0	1	2	1	2	
04:00	10	4	5	9	6	6	6	7	7	
05:00	31	16	20	22	23	25	26	25	23	
06:00	103	35	40	84	103	100	101	98	81	
07:00	167	64	91	186	205	193	202	191	158	
08:00	182	144	140	162	183	182	178	177	167	
09:00	154	158	200	134	141	147	147	145	154	
10:00	11	173	212	121	131	133	123	104	129	
11:00	114	160	172	134	117	107	115	117	131	
12:00	116	137	137	136	152	140	155	140	139	
13:00	139	171	138	133	125	137	144	136	141	
14:00	136	157	142	153	151	139	153	146	147	
15:00	176	145	139	128	198	183	198	177	167	
16:00	177	136	150	189	257	226	226	215	194	
17:00	190	117	111	242	227	231	252	228	196	
18:00	148	117	113	124	148	134	139	139	132	
19:00	75	85	83	100	73	75	95	84	84	
20:00	45	56	48	60	51	56	72	57	55	
21:00	46	40	36	49	41	63	53	50	47	
22:00	37	44	16	19	25	16	31	26	27	
23:00	23	22	9	10	9	8	11	12	13	
<b>12H,7-19</b>	<b>1710</b>	<b>1679</b>	<b>1745</b>	<b>1842</b>	<b>2035</b>	<b>1952</b>	<b>2032</b>	<b>1914</b>	<b>1856</b>	
<b>16H,6-22</b>	<b>1979</b>	<b>1895</b>	<b>1952</b>	<b>2135</b>	<b>2303</b>	<b>2246</b>	<b>2353</b>	<b>2203</b>	<b>2123</b>	
<b>18H,6-24</b>	<b>2039</b>	<b>1961</b>	<b>1977</b>	<b>2164</b>	<b>2337</b>	<b>2270</b>	<b>2395</b>	<b>2241</b>	<b>2163</b>	
<b>24H,0-24</b>	<b>2092</b>	<b>2009</b>	<b>2034</b>	<b>2202</b>	<b>2378</b>	<b>2310</b>	<b>2439</b>	<b>2284</b>	<b>2209</b>	
<b>Am</b>	<b>08:00</b>	<b>10:00</b>	<b>10:00</b>	<b>07:00</b>	<b>07:00</b>	<b>07:00</b>	<b>07:00</b>			
<b>Peak</b>	<b>182</b>	<b>173</b>	<b>212</b>	<b>186</b>	<b>205</b>	<b>193</b>	<b>202</b>			
<b>Pm</b>	<b>17:00</b>	<b>13:00</b>	<b>16:00</b>	<b>17:00</b>	<b>16:00</b>	<b>17:00</b>	<b>17:00</b>			
<b>Peak</b>	<b>190</b>	<b>171</b>	<b>150</b>	<b>242</b>	<b>257</b>	<b>231</b>	<b>252</b>			

12470	ASHCHURCH	Site No: 12470002	Location	Site 2 - Pamington Rd, Pamington E of Pamington Ln					
		Channel: Eastbound							
<b>TIME PERIOD</b>	<b>Fri</b>	<b>Sat</b>	<b>Sun</b>	<b>Mon</b>	<b>Tue</b>	<b>Wed</b>	<b>Thu</b>	<b>5-Day</b>	<b>7-Day</b>
	23/06/2023	24/06/23	25/06/23	26/06/23	27/06/23	28/06/23	29/06/23	Av	Av





12470		ASHCHURCH				Site No: 12470002		Location Site 2 - Pamington Rd, Pamington E of Pamington Ln							
Fri 23-Jun-23 to Thu 29-Jun-23						Channel: Westbound									
TIME PERIOD	TOTAL VEHICLES	MOTOR-CYCLES	CARS OR CAR-BASED LGV	LIGHT GOODS VEHICLES	BUSES	TWO AXLE, SIX TYRE, RIGID/BUSES	THREE AXLE RIGID	FOUR OR MORE AXLE RIGID	FOUR OR LESS AXLE ARTIC	FIVE AXLE ARTIC	SIX OR MORE AXLE ARTIC	FIVE OR LESS AXLE MULTI-TRAILER ARTIC	SIX AXLE MULTI-TRAILER ARTIC	SEVEN OR MORE AXLE ARTIC	
<b>Fri 23-Jun-23</b>															
00:00	4	0	3	1	0	0	0	0	0	0	0	0	0	0	
01:00	3	0	2	1	0	0	0	0	0	0	0	0	0	0	
02:00	6	0	6	0	0	0	0	0	0	0	0	0	0	0	
03:00	2	0	1	1	0	0	0	0	0	0	0	0	0	0	
04:00	12	0	12	0	0	0	0	0	0	0	0	0	0	0	
05:00	51	2	45	4	0	0	0	0	0	0	0	0	0	0	
06:00	96	0	84	10	0	0	1	0	0	0	0	1	0	0	
07:00	214	2	177	32	0	2	1	0	0	0	0	0	0	0	
08:00	203	2	183	17	1	0	0	0	0	0	0	0	0	0	
09:00	111	1	97	11	0	0	0	0	2	0	0	0	0	0	
10:00	4	0	2	1	0	0	0	0	1	0	0	0	0	0	
11:00	176	0	137	37	0	1	1	0	0	0	0	0	0	0	
12:00	185	3	147	31	0	1	1	0	2	0	0	0	0	0	
13:00	191	4	151	29	1	3	1	0	2	0	0	0	0	0	
14:00	188	6	155	25	0	1	1	0	0	0	0	0	0	0	
15:00	279	3	220	54	0	0	1	0	0	0	1	0	0	0	
16:00	335	2	287	44	0	1	0	0	1	0	0	0	0	0	
17:00	218	2	187	28	0	0	0	0	0	0	0	1	0	0	
18:00	156	0	142	13	0	0	0	0	1	0	0	0	0	0	
19:00	79	1	70	8	0	0	0	0	0	0	0	0	0	0	
20:00	55	1	50	4	0	0	0	0	0	0	0	0	0	0	
21:00	51	1	44	6	0	0	0	0	0	0	0	0	0	0	
22:00	39	0	38	1	0	0	0	0	0	0	0	0	0	0	
23:00	19	2	16	1	0	0	0	0	0	0	0	0	0	0	
12H,7-19	2260	25	1885	322	2	9	6	0	9	0	1	1	0	0	
16H,6-22	2541	28	2133	350	2	9	7	0	9	0	1	2	0	0	
18H,6-24	2599	30	2187	352	2	9	7	0	9	0	1	2	0	0	
24H,0-24	2677	32	2256	359	2	9	7	0	9	0	1	2	0	0	

12470		ASHCHURCH		Site No: 12470002		Location		Site 2 - Pamington Rd, Pamington E of Pamington Ln							
Fri 23-Jun-23 to Thu 29-Jun-23				Channel: Westbound											
TIME PERIOD	TOTAL VEHICLES	MOTOR-CYCLES	CARS OR CAR-BASED LGV	LIGHT GOODS VEHICLES	BUSES	TWO AXLE, SIX TYRE, RIGID/BUSES	THREE AXLE RIGID	FOUR OR MORE AXLE RIGID	FOUR OR LESS AXLE ARTIC	FIVE AXLE ARTIC	SIX OR MORE AXLE ARTIC	FIVE OR LESS AXLE MULTI-TRAILER ARTIC	SIX AXLE MULTI-TRAILER ARTIC	SEVEN OR MORE AXLE ARTIC	
<b>Sat 24-Jun-23</b>															
00:00	8	0	8	0	0	0	0	0	0	0	0	0	0	0	
01:00	5	0	4	1	0	0	0	0	0	0	0	0	0	0	
02:00	2	0	2	0	0	0	0	0	0	0	0	0	0	0	
03:00	4	0	3	1	0	0	0	0	0	0	0	0	0	0	
04:00	8	0	6	2	0	0	0	0	0	0	0	0	0	0	
05:00	23	1	20	2	0	0	0	0	0	0	0	0	0	0	
06:00	36	2	29	5	0	0	0	0	0	0	0	0	0	0	
07:00	62	0	54	8	0	0	0	0	0	0	0	0	0	0	
08:00	104	0	87	15	0	1	0	0	1	0	0	0	0	0	
09:00	156	1	130	24	0	0	0	0	0	0	0	1	0	0	
10:00	203	1	190	10	0	0	0	0	0	0	0	2	0	0	
11:00	214	2	189	22	0	0	0	0	0	0	1	0	0	0	
12:00	214	1	192	21	0	0	0	0	0	0	0	0	0	0	
13:00	188	8	162	17	0	0	1	0	0	0	0	0	0	0	
14:00	169	1	150	17	0	0	0	0	0	0	0	1	0	0	
15:00	156	3	147	6	0	0	0	0	0	0	0	0	0	0	
16:00	151	5	135	11	0	0	0	0	0	0	0	0	0	0	
17:00	140	2	131	7	0	0	0	0	0	0	0	0	0	0	
18:00	105	1	94	9	0	0	0	1	0	0	0	0	0	0	
19:00	77	3	68	6	0	0	0	0	0	0	0	0	0	0	
20:00	58	2	47	9	0	0	0	0	0	0	0	0	0	0	
21:00	58	1	52	5	0	0	0	0	0	0	0	0	0	0	
22:00	36	0	34	2	0	0	0	0	0	0	0	0	0	0	
23:00	31	0	30	1	0	0	0	0	0	0	0	0	0	0	
12H,7-19	1862	25	1661	167	0	1	1	1	1	0	1	4	0	0	
16H,6-22	2091	33	1857	192	0	1	1	1	1	0	1	4	0	0	
18H,6-24	2158	33	1921	195	0	1	1	1	1	0	1	4	0	0	
24H,0-24	2208	34	1964	201	0	1	1	1	1	0	1	4	0	0	

12470		ASHCHURCH				Site No: 12470002		Location Site 2 - Pamington Rd, Pamington E of Pamington Ln							
Fri 23-Jun-23 to Thu 29-Jun-23						Channel: Westbound									
TIME PERIOD	TOTAL VEHICLES	MOTOR-CYCLES	CARS OR CAR-BASED LGV	LIGHT GOODS VEHICLES	BUSES	TWO AXLE, SIX TYRE, RIGID/BUSES	THREE AXLE RIGID	FOUR OR MORE AXLE RIGID	FOUR OR LESS AXLE ARTIC	FIVE AXLE ARTIC	SIX OR MORE AXLE ARTIC	FIVE OR LESS AXLE MULTI-TRAILER ARTIC	SIX AXLE MULTI-TRAILER ARTIC	SEVEN OR MORE AXLE ARTIC	
<b>Sun 25-Jun-23</b>															
00:00	17	0	17	0	0	0	0	0	0	0	0	0	0	0	
01:00	4	0	4	0	0	0	0	0	0	0	0	0	0	0	
02:00	10	0	8	2	0	0	0	0	0	0	0	0	0	0	
03:00	2	0	2	0	0	0	0	0	0	0	0	0	0	0	
04:00	5	0	3	2	0	0	0	0	0	0	0	0	0	0	
05:00	16	4	10	2	0	0	0	0	0	0	0	0	0	0	
06:00	18	1	15	2	0	0	0	0	0	0	0	0	0	0	
07:00	45	2	36	7	0	0	0	0	0	0	0	0	0	0	
08:00	82	4	68	10	0	0	0	0	0	0	0	0	0	0	
09:00	148	6	125	16	0	0	1	0	0	0	0	0	0	0	
10:00	165	5	148	12	0	0	0	0	0	0	0	0	0	0	
11:00	214	8	187	18	0	0	0	0	1	0	0	0	0	0	
12:00	257	10	216	29	0	0	1	0	1	0	0	0	0	0	
13:00	188	17	162	9	0	0	0	0	0	0	0	0	0	0	
14:00	332	38	268	20	0	1	0	0	5	0	0	0	0	0	
15:00	384	40	304	34	0	1	0	0	1	0	4	0	0	0	
16:00	462	46	341	66	0	0	1	0	6	0	2	0	0	0	
17:00	183	9	154	18	0	0	1	0	1	0	0	0	0	0	
18:00	102	6	80	15	0	0	1	0	0	0	0	0	0	0	
19:00	75	1	64	9	0	1	0	0	0	0	0	0	0	0	
20:00	45	0	37	7	1	0	0	0	0	0	0	0	0	0	
21:00	33	1	30	2	0	0	0	0	0	0	0	0	0	0	
22:00	17	0	15	2	0	0	0	0	0	0	0	0	0	0	
23:00	15	1	13	1	0	0	0	0	0	0	0	0	0	0	
12H,7-19	2562	191	2089	254	0	2	5	0	15	0	6	0	0	0	
16H,6-22	2733	194	2235	274	1	3	5	0	15	0	6	0	0	0	
18H,6-24	2765	195	2263	277	1	3	5	0	15	0	6	0	0	0	
24H,0-24	2819	199	2307	283	1	3	5	0	15	0	6	0	0	0	

12470		ASHCHURCH				Site No: 12470002		Location Site 2 - Pamington Rd, Pamington E of Pamington Ln							
Fri 23-Jun-23 to Thu 29-Jun-23						Channel: Westbound									
TIME PERIOD	TOTAL VEHICLES	MOTOR-CYCLES	CARS OR CAR-BASED LGV	LIGHT GOODS VEHICLES	BUSES	TWO AXLE, SIX TYRE, RIGID/BUSES	THREE AXLE RIGID	FOUR OR MORE AXLE RIGID	FOUR OR LESS AXLE ARTIC	FIVE AXLE ARTIC	SIX OR MORE AXLE ARTIC	FIVE OR LESS AXLE MULTI-TRAILER ARTIC	SIX AXLE MULTI-TRAILER ARTIC	SEVEN OR MORE AXLE ARTIC	
<b>Mon 26-Jun-23</b>															
00:00	3	0	2	1	0	0	0	0	0	0	0	0	0	0	
01:00	5	1	2	2	0	0	0	0	0	0	0	0	0	0	
02:00	5	0	4	1	0	0	0	0	0	0	0	0	0	0	
03:00	0	0	0	0	0	0	0	0	0	0	0	0	0	0	
04:00	8	0	6	2	0	0	0	0	0	0	0	0	0	0	
05:00	53	3	48	2	0	0	0	0	0	0	0	0	0	0	
06:00	115	1	98	15	0	0	0	0	0	0	0	1	0	0	
07:00	284	3	257	22	1	0	0	0	0	0	1	0	0	0	
08:00	202	1	181	20	0	0	0	0	0	0	0	0	0	0	
09:00	140	2	118	15	2	2	0	0	1	0	0	0	0	0	
10:00	121	2	93	23	2	0	1	0	0	0	0	0	0	0	
11:00	129	3	97	26	0	3	0	0	0	0	0	0	0	0	
12:00	146	1	113	31	0	0	0	0	1	0	0	0	0	0	
13:00	134	1	109	24	0	0	0	0	0	0	0	0	0	0	
14:00	140	2	115	21	1	0	0	0	1	0	0	0	0	0	
15:00	186	7	146	29	0	3	0	0	1	0	0	0	0	0	
16:00	186	3	157	25	0	0	0	0	0	0	0	1	0	0	
17:00	202	1	183	18	0	0	0	0	0	0	0	0	0	0	
18:00	121	3	108	10	0	0	0	0	0	0	0	0	0	0	
19:00	73	1	65	7	0	0	0	0	0	0	0	0	0	0	
20:00	66	2	58	6	0	0	0	0	0	0	0	0	0	0	
21:00	61	0	57	4	0	0	0	0	0	0	0	0	0	0	
22:00	25	0	22	2	0	1	0	0	0	0	0	0	0	0	
23:00	8	0	7	1	0	0	0	0	0	0	0	0	0	0	
12H,7-19	1991	29	1677	264	6	8	1	0	4	0	1	1	0	0	
16H,6-22	2306	33	1955	296	6	8	1	0	4	0	1	2	0	0	
18H,6-24	2339	33	1984	299	6	9	1	0	4	0	1	2	0	0	
24H,0-24	2413	37	2046	307	6	9	1	0	4	0	1	2	0	0	

12470 ASHCHURCH Site No: 12470002 Location Site 2 - Pamington Rd, Pamington E of Pamington Ln  
 Fri 23-Jun-23 to Thu 29-Jun-23 Channel: Westbound

TIME PERIOD	TOTAL VEHICLES	MOTOR-CYCLES	CARS OR CAR-BASED LGV	LIGHT GOODS VEHICLES	BUSES	TWO AXLE, SIX TYRE, RIGID/BUSES	THREE AXLE RIGID	FOUR OR MORE AXLE RIGID	FOUR OR LESS AXLE ARTIC	FIVE AXLE ARTIC	SIX OR MORE AXLE ARTIC	FIVE OR LESS AXLE MULTI-TRAILER ARTIC	SIX AXLE MULTI-TRAILER ARTIC	SEVEN OR MORE AXLE ARTIC	
<b>Tue 27-Jun-23</b>															
00:00	6	0	4	2	0	0	0	0	0	0	0	0	0	0	
01:00	4	1	3	0	0	0	0	0	0	0	0	0	0	0	
02:00	4	0	4	0	0	0	0	0	0	0	0	0	0	0	
03:00	2	0	2	0	0	0	0	0	0	0	0	0	0	0	
04:00	11	2	8	1	0	0	0	0	0	0	0	0	0	0	
05:00	58	1	52	5	0	0	0	0	0	0	0	0	0	0	
06:00	120	2	101	16	0	1	0	0	0	0	0	0	0	0	
07:00	268	1	236	29	0	0	1	0	1	0	0	0	0	0	
08:00	255	3	225	21	0	3	0	0	3	0	0	0	0	0	
09:00	151	3	125	22	0	1	0	0	0	0	0	0	0	0	
10:00	136	1	98	33	1	2	1	0	0	0	0	0	0	0	
11:00	115	1	95	19	0	0	0	0	0	0	0	0	0	0	
12:00	145	0	123	22	0	0	0	0	0	0	0	0	0	0	
13:00	166	2	137	25	0	1	1	0	0	0	0	0	0	0	
14:00	155	2	130	21	0	0	0	0	1	0	0	1	0	0	
15:00	203	1	165	36	0	0	0	0	1	0	0	0	0	0	
16:00	222	2	181	37	0	0	0	0	2	0	0	0	0	0	
17:00	198	0	181	16	0	0	0	0	1	0	0	0	0	0	
18:00	140	0	127	12	0	0	1	0	0	0	0	0	0	0	
19:00	84	0	78	6	0	0	0	0	0	0	0	0	0	0	
20:00	59	2	52	5	0	0	0	0	0	0	0	0	0	0	
21:00	71	1	69	1	0	0	0	0	0	0	0	0	0	0	
22:00	33	0	30	3	0	0	0	0	0	0	0	0	0	0	
23:00	8	0	7	1	0	0	0	0	0	0	0	0	0	0	
12H,7-19	2154	16	1823	293	1	7	4	0	9	0	0	1	0	0	
16H,6-22	2488	21	2123	321	1	8	4	0	9	0	0	1	0	0	
18H,6-24	2529	21	2160	325	1	8	4	0	9	0	0	1	0	0	
24H,0-24	2614	25	2233	333	1	8	4	0	9	0	0	1	0	0	

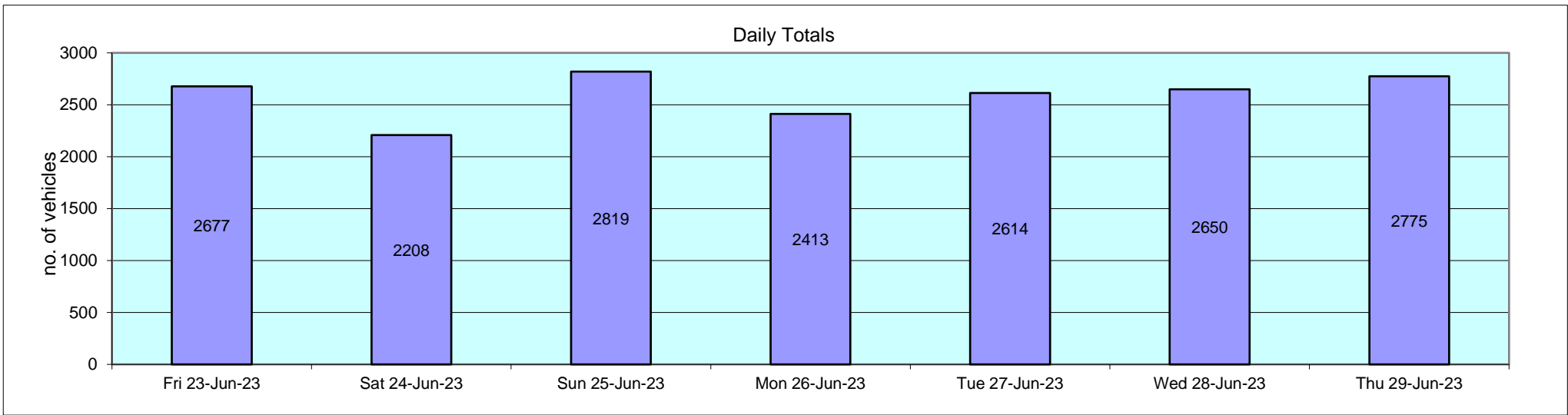
12470 ASHCHURCH Site No: 12470002 Location Site 2 - Pamington Rd, Pamington E of Pamington Ln  
 Fri 23-Jun-23 to Thu 29-Jun-23 Channel: Westbound

TIME PERIOD	TOTAL VEHICLES	MOTOR-CYCLES	CARS OR		LIGHT GOODS VEHICLES	BUSES	TWO AXLE, SIX TYRE, RIGID/BUSES	THREE AXLE RIGID	FOUR OR MORE AXLE RIGID	FOUR OR LESS AXLE ARTIC	FIVE AXLE ARTIC	SIX OR MORE AXLE ARTIC	FIVE OR LESS	SIX AXLE	SEVEN OR MORE
			CAR-BASED LGV	TRAILER ARTIC									TRAILER ARTIC	AXLE ARTIC	
<b>Wed 28-Jun-23</b>															
00:00	4	0	3	1	0	0	0	0	0	0	0	0	0	0	0
01:00	1	0	1	0	0	0	0	0	0	0	0	0	0	0	0
02:00	5	0	5	0	0	0	0	0	0	0	0	0	0	0	0
03:00	3	0	2	1	0	0	0	0	0	0	0	0	0	0	0
04:00	9	0	8	1	0	0	0	0	0	0	0	0	0	0	0
05:00	50	2	46	2	0	0	0	0	0	0	0	0	0	0	0
06:00	127	1	113	12	0	0	0	0	0	0	0	1	0	0	0
07:00	265	1	237	26	0	1	0	0	0	0	0	0	0	0	0
08:00	227	4	188	32	0	2	0	0	0	0	0	1	0	0	0
09:00	153	1	119	28	0	3	0	0	2	0	0	0	0	0	0
10:00	130	1	103	24	0	2	0	0	0	0	0	0	0	0	0
11:00	157	6	115	32	0	2	2	0	0	0	0	0	0	0	0
12:00	143	1	107	34	1	0	0	0	0	0	0	0	0	0	0
13:00	159	0	130	28	0	0	1	0	0	0	0	0	0	0	0
14:00	172	0	140	30	0	1	0	0	1	0	0	0	0	0	0
15:00	199	0	166	33	0	0	0	0	0	0	0	0	0	0	0
16:00	222	5	183	31	0	0	0	0	3	0	0	0	0	0	0
17:00	247	3	226	17	0	0	0	0	1	0	0	0	0	0	0
18:00	134	3	120	10	0	1	0	0	0	0	0	0	0	0	0
19:00	90	1	82	7	0	0	0	0	0	0	0	0	0	0	0
20:00	71	1	64	6	0	0	0	0	0	0	0	0	0	0	0
21:00	45	0	42	3	0	0	0	0	0	0	0	0	0	0	0
22:00	25	0	23	2	0	0	0	0	0	0	0	0	0	0	0
23:00	12	0	10	2	0	0	0	0	0	0	0	0	0	0	0
12H,7-19	2208	25	1834	325	1	12	3	0	7	0	0	1	0	0	0
16H,6-22	2541	28	2135	353	1	12	3	0	7	0	0	2	0	0	0
18H,6-24	2578	28	2168	357	1	12	3	0	7	0	0	2	0	0	0
24H,0-24	2650	30	2233	362	1	12	3	0	7	0	0	2	0	0	0

12470		ASHCHURCH			Site No: 12470002		Location Site 2 - Pamington Rd, Pamington E of Pamington Ln								
Fri 23-Jun-23 to Thu 29-Jun-23					Channel: Westbound										
TIME PERIOD	TOTAL VEHICLES	MOTOR-CYCLES	CARS OR CAR-BASED LGV	LIGHT GOODS VEHICLES	BUSES	TWO AXLE, SIX TYRE, RIGID/BUSES	THREE AXLE RIGID	FOUR OR MORE AXLE RIGID	FOUR OR LESS AXLE ARTIC	FIVE AXLE ARTIC	SIX OR MORE AXLE ARTIC	FIVE OR LESS AXLE MULTI-TRAILER ARTIC	SIX AXLE MULTI-TRAILER ARTIC	SEVEN OR MORE AXLE ARTIC	
<b>Thu 29-Jun-23</b>															
00:00	5	0	4	1	0	0	0	0	0	0	0	0	0	0	
01:00	0	0	0	0	0	0	0	0	0	0	0	0	0	0	
02:00	6	0	6	0	0	0	0	0	0	0	0	0	0	0	
03:00	2	0	1	1	0	0	0	0	0	0	0	0	0	0	
04:00	14	1	11	2	0	0	0	0	0	0	0	0	0	0	
05:00	53	1	44	8	0	0	0	0	0	0	0	0	0	0	
06:00	122	1	106	13	0	0	0	0	0	0	0	2	0	0	
07:00	239	2	208	29	0	0	0	0	0	0	0	0	0	0	
08:00	252	5	223	23	0	1	0	0	0	0	0	0	0	0	
09:00	158	1	125	29	0	3	0	0	0	0	0	0	0	0	
10:00	148	2	114	28	0	2	0	0	1	0	1	0	0	0	
11:00	128	3	101	23	0	1	0	0	0	0	0	0	0	0	
12:00	144	5	111	27	0	0	0	0	1	0	0	0	0	0	
13:00	168	1	138	27	0	2	0	0	0	0	0	0	0	0	
14:00	155	1	129	24	0	0	0	0	1	0	0	0	0	0	
15:00	222	1	182	39	0	0	0	0	0	0	0	0	0	0	
16:00	257	2	220	35	0	0	0	0	0	0	0	0	0	0	
17:00	242	3	216	21	0	0	0	0	1	0	0	1	0	0	
18:00	140	1	130	9	0	0	0	0	0	0	0	0	0	0	
19:00	100	1	91	8	0	0	0	0	0	0	0	0	0	0	
20:00	84	0	80	4	0	0	0	0	0	0	0	0	0	0	
21:00	94	3	83	7	1	0	0	0	0	0	0	0	0	0	
22:00	32	0	30	2	0	0	0	0	0	0	0	0	0	0	
23:00	10	0	9	1	0	0	0	0	0	0	0	0	0	0	
12H,7-19	2253	27	1897	314	0	9	0	0	4	0	1	1	0	0	
16H,6-22	2653	32	2257	346	1	9	0	0	4	0	1	3	0	0	
18H,6-24	2695	32	2296	349	1	9	0	0	4	0	1	3	0	0	
24H,0-24	2775	34	2362	361	1	9	0	0	4	0	1	3	0	0	

12470 ASHCHURCH Site No: 12470002 Location Site 2 - Pamington Rd, Pamington E of Pamington Ln  
 Fri 23-Jun-23 to Thu 29-Jun-23 Channel: Westbound

TIME PERIOD	TOTAL VEHICLES	MOTOR-CYCLES	CARS OR CAR-BASED LGV	LIGHT GOODS VEHICLES	BUSES	TWO AXLE, SIX TYRE, RIGID/BUSES	THREE AXLE RIGID	FOUR OR MORE AXLE RIGID	FOUR OR LESS AXLE ARTIC	FIVE AXLE ARTIC	SIX OR MORE AXLE ARTIC	FIVE OR LESS AXLE MULTI-TRAILER ARTIC	SIX AXLE MULTI-TRAILER ARTIC	SEVEN OR MORE AXLE ARTIC	
<b>Daily Totals</b>															
Fri 23-Jun-23	2677	32	2256	359	2	9	7	0	9	0	1	2	0	0	
Sat 24-Jun-23	2208	34	1964	201	0	1	1	1	1	0	1	4	0	0	
Sun 25-Jun-23	2819	199	2307	283	1	3	5	0	15	0	6	0	0	0	
Mon 26-Jun-23	2413	37	2046	307	6	9	1	0	4	0	1	2	0	0	
Tue 27-Jun-23	2614	25	2233	333	1	8	4	0	9	0	0	1	0	0	
Wed 28-Jun-23	2650	30	2233	362	1	12	3	0	7	0	0	2	0	0	
Thu 29-Jun-23	2775	34	2362	361	1	9	0	0	4	0	1	3	0	0	
<b>Total Vehicles</b>															
[--]	18156	391	15401	2206	12	51	21	1	49	0	10	14	0	0	





12470 ASHCHURCH Site No: 12470002 Location Site 2 - Pamington Rd, Pamington E of Pamington Ln  
 Fri 23-Jun-23 to Thu 29-Jun-23 Channel: Westbound

TIME PERIOD	TOTAL VEHICLES	MOTOR-CYCLES	MOTOR-CYCLES%	CARS	CARS %	LGV	LGV %	HGV	HGV %	BUS	BUS %
<b>Fri 23-Jun-23</b>											
00:00	4	0	0.0	3	75.0	1	25.0	0	0.0	0	0.0
01:00	3	0	0.0	2	66.7	1	33.3	0	0.0	0	0.0
02:00	6	0	0.0	6	100.0	0	0.0	0	0.0	0	0.0
03:00	2	0	0.0	1	50.0	1	50.0	0	0.0	0	0.0
04:00	12	0	0.0	12	100.0	0	0.0	0	0.0	0	0.0
05:00	51	2	3.9	45	88.2	4	7.8	0	0.0	0	0.0
06:00	96	0	0.0	84	87.5	10	10.4	2	2.1	0	0.0
07:00	214	2	0.9	177	82.7	32	15.0	3	1.4	0	0.0
08:00	203	2	1.0	183	90.2	17	8.4	0	0.0	1	0.5
09:00	111	1	0.9	97	87.4	11	9.9	2	1.8	0	0.0
10:00	4	0	0.0	2	50.0	1	25.0	1	25.0	0	0.0
11:00	176	0	0.0	137	77.8	37	21.0	2	1.1	0	0.0
12:00	185	3	1.6	147	79.5	31	16.8	4	2.2	0	0.0
13:00	191	4	2.1	151	79.1	29	15.2	6	3.1	1	0.5
14:00	188	6	3.2	155	82.5	25	13.3	2	1.1	0	0.0
15:00	279	3	1.1	220	78.9	54	19.4	2	0.7	0	0.0
16:00	335	2	0.6	287	85.7	44	13.1	2	0.6	0	0.0
17:00	218	2	0.9	187	85.8	28	12.8	1	0.5	0	0.0
18:00	156	0	0.0	142	91.0	13	8.3	1	0.6	0	0.0
19:00	79	1	1.3	70	88.6	8	10.1	0	0.0	0	0.0
20:00	55	1	1.8	50	90.9	4	7.3	0	0.0	0	0.0
21:00	51	1	2.0	44	86.3	6	11.8	0	0.0	0	0.0
22:00	39	0	0.0	38	97.4	1	2.6	0	0.0	0	0.0
23:00	19	2	10.5	16	84.2	1	5.3	0	0.0	0	0.0
12H,7-19	2260	25	1.1	1885	83.4	322	14.3	26	1.2	2	0.1
16H,6-22	2541	28	1.1	2133	83.9	350	13.8	28	1.1	2	0.1
18H,6-24	2599	30	1.2	2187	84.2	352	13.5	28	1.1	2	0.1
24H,0-24	2677	32	1.2	2256	84.3	359	13.4	28	1.1	2	0.1

12470 ASHCHURCH Site No: 12470002 Location Site 2 - Pamington Rd, Pamington E of Pamington Ln  
 Fri 23-Jun-23 to Thu 29-Jun-23 Channel: Westbound

TIME PERIOD	TOTAL VEHICLES	MOTOR-CYCLES	MOTOR-CYCLES%	CARS	CARS %	LGV	LGV %	HGV	HGV %	BUS	BUS %
<b>Sat 24-Jun-23</b>											
00:00	8	0	0.0	8	100.0	0	0.0	0	0.0	0	0.0
01:00	5	0	0.0	4	80.0	1	20.0	0	0.0	0	0.0
02:00	2	0	0.0	2	100.0	0	0.0	0	0.0	0	0.0
03:00	4	0	0.0	3	75.0	1	25.0	0	0.0	0	0.0
04:00	8	0	0.0	6	75.0	2	25.0	0	0.0	0	0.0
05:00	23	1	4.4	20	87.0	2	8.7	0	0.0	0	0.0
06:00	36	2	5.6	29	80.6	5	13.9	0	0.0	0	0.0
07:00	62	0	0.0	54	87.1	8	12.9	0	0.0	0	0.0
08:00	104	0	0.0	87	83.7	15	14.4	2	1.9	0	0.0
09:00	156	1	0.6	130	83.3	24	15.4	1	0.6	0	0.0
10:00	203	1	0.5	190	93.6	10	4.9	2	1.0	0	0.0
11:00	214	2	0.9	189	88.3	22	10.3	1	0.5	0	0.0
12:00	214	1	0.5	192	89.7	21	9.8	0	0.0	0	0.0
13:00	188	8	4.3	162	86.2	17	9.0	1	0.5	0	0.0
14:00	169	1	0.6	150	88.8	17	10.1	1	0.6	0	0.0
15:00	156	3	1.9	147	94.2	6	3.9	0	0.0	0	0.0
16:00	151	5	3.3	135	89.4	11	7.3	0	0.0	0	0.0
17:00	140	2	1.4	131	93.6	7	5.0	0	0.0	0	0.0
18:00	105	1	1.0	94	89.5	9	8.6	1	1.0	0	0.0
19:00	77	3	3.9	68	88.3	6	7.8	0	0.0	0	0.0
20:00	58	2	3.5	47	81.0	9	15.5	0	0.0	0	0.0
21:00	58	1	1.7	52	89.7	5	8.6	0	0.0	0	0.0
22:00	36	0	0.0	34	94.4	2	5.6	0	0.0	0	0.0
23:00	31	0	0.0	30	96.8	1	3.2	0	0.0	0	0.0
12H,7-19	1862	25	1.3	1661	89.2	167	9.0	9	0.5	0	0.0
16H,6-22	2091	33	1.6	1857	88.8	192	9.2	9	0.4	0	0.0
18H,6-24	2158	33	1.5	1921	89.0	195	9.0	9	0.4	0	0.0
24H,0-24	2208	34	1.5	1964	89.0	201	9.1	9	0.4	0	0.0

12470 ASHCHURCH Site No: 12470002 Location Site 2 - Pamington Rd, Pamington E of Pamington Ln  
 Fri 23-Jun-23 to Thu 29-Jun-23 Channel: Westbound

TIME PERIOD	TOTAL VEHICLES	MOTOR-CYCLES	MOTOR-CYCLES%	CARS	CARS %	LGV	LGV %	HGV	HGV %	BUS	BUS %
<b>Sun 25-Jun-23</b>											
00:00	17	0	0.0	17	100.0	0	0.0	0	0.0	0	0.0
01:00	4	0	0.0	4	100.0	0	0.0	0	0.0	0	0.0
02:00	10	0	0.0	8	80.0	2	20.0	0	0.0	0	0.0
03:00	2	0	0.0	2	100.0	0	0.0	0	0.0	0	0.0
04:00	5	0	0.0	3	60.0	2	40.0	0	0.0	0	0.0
05:00	16	4	25.0	10	62.5	2	12.5	0	0.0	0	0.0
06:00	18	1	5.6	15	83.3	2	11.1	0	0.0	0	0.0
07:00	45	2	4.4	36	80.0	7	15.6	0	0.0	0	0.0
08:00	82	4	4.9	68	82.9	10	12.2	0	0.0	0	0.0
09:00	148	6	4.1	125	84.5	16	10.8	1	0.7	0	0.0
10:00	165	5	3.0	148	89.7	12	7.3	0	0.0	0	0.0
11:00	214	8	3.7	187	87.4	18	8.4	1	0.5	0	0.0
12:00	257	10	3.9	216	84.1	29	11.3	2	0.8	0	0.0
13:00	188	17	9.0	162	86.2	9	4.8	0	0.0	0	0.0
14:00	332	38	11.5	268	80.7	20	6.0	6	1.8	0	0.0
15:00	384	40	10.4	304	79.2	34	8.9	6	1.6	0	0.0
16:00	462	46	10.0	341	73.8	66	14.3	9	2.0	0	0.0
17:00	183	9	4.9	154	84.2	18	9.8	2	1.1	0	0.0
18:00	102	6	5.9	80	78.4	15	14.7	1	1.0	0	0.0
19:00	75	1	1.3	64	85.3	9	12.0	1	1.3	0	0.0
20:00	45	0	0.0	37	82.2	7	15.6	0	0.0	1	2.2
21:00	33	1	3.0	30	90.9	2	6.1	0	0.0	0	0.0
22:00	17	0	0.0	15	88.2	2	11.8	0	0.0	0	0.0
23:00	15	1	6.7	13	86.7	1	6.7	0	0.0	0	0.0
12H,7-19	2562	191	7.5	2089	81.5	254	9.9	28	1.1	0	0.0
16H,6-22	2733	194	7.1	2235	81.8	274	10.0	29	1.1	1	0.0
18H,6-24	2765	195	7.1	2263	81.8	277	10.0	29	1.1	1	0.0
24H,0-24	2819	199	7.1	2307	81.8	283	10.0	29	1.0	1	0.0

12470 ASHCHURCH Site No: 12470002 Location Site 2 - Pamington Rd, Pamington E of Pamington Ln  
 Fri 23-Jun-23 to Thu 29-Jun-23 Channel: Westbound

TIME PERIOD	TOTAL VEHICLES	MOTOR-CYCLES	MOTOR-CYCLES%	CARS	CARS %	LGV	LGV %	HGV	HGV %	BUS	BUS %
<b>Mon 26-Jun-23</b>											
00:00	3	0	0.0	2	66.7	1	33.3	0	0.0	0	0.0
01:00	5	1	20.0	2	40.0	2	40.0	0	0.0	0	0.0
02:00	5	0	0.0	4	80.0	1	20.0	0	0.0	0	0.0
03:00	0	0	-	0	-	0	-	0	-	0	-
04:00	8	0	0.0	6	75.0	2	25.0	0	0.0	0	0.0
05:00	53	3	5.7	48	90.6	2	3.8	0	0.0	0	0.0
06:00	115	1	0.9	98	85.2	15	13.0	1	0.9	0	0.0
07:00	284	3	1.1	257	90.5	22	7.8	1	0.4	1	0.4
08:00	202	1	0.5	181	89.6	20	9.9	0	0.0	0	0.0
09:00	140	2	1.4	118	84.3	15	10.7	3	2.1	2	1.4
10:00	121	2	1.7	93	76.9	23	19.0	1	0.8	2	1.7
11:00	129	3	2.3	97	75.2	26	20.2	3	2.3	0	0.0
12:00	146	1	0.7	113	77.4	31	21.2	1	0.7	0	0.0
13:00	134	1	0.8	109	81.3	24	17.9	0	0.0	0	0.0
14:00	140	2	1.4	115	82.1	21	15.0	1	0.7	1	0.7
15:00	186	7	3.8	146	78.5	29	15.6	4	2.2	0	0.0
16:00	186	3	1.6	157	84.4	25	13.4	1	0.5	0	0.0
17:00	202	1	0.5	183	90.6	18	8.9	0	0.0	0	0.0
18:00	121	3	2.5	108	89.3	10	8.3	0	0.0	0	0.0
19:00	73	1	1.4	65	89.0	7	9.6	0	0.0	0	0.0
20:00	66	2	3.0	58	87.9	6	9.1	0	0.0	0	0.0
21:00	61	0	0.0	57	93.4	4	6.6	0	0.0	0	0.0
22:00	25	0	0.0	22	88.0	2	8.0	1	4.0	0	0.0
23:00	8	0	0.0	7	87.5	1	12.5	0	0.0	0	0.0
12H,7-19	1991	29	1.5	1677	84.2	264	13.3	15	0.8	6	0.3
16H,6-22	2306	33	1.4	1955	84.8	296	12.8	16	0.7	6	0.3
18H,6-24	2339	33	1.4	1984	84.8	299	12.8	17	0.7	6	0.3
24H,0-24	2413	37	1.5	2046	84.8	307	12.7	17	0.7	6	0.3

12470 ASHCHURCH Site No: 12470002 Location Site 2 - Pamington Rd, Pamington E of Pamington Ln  
 Fri 23-Jun-23 to Thu 29-Jun-23 Channel: Westbound

TIME PERIOD	TOTAL VEHICLES	MOTOR-CYCLES	MOTOR-CYCLES%	CARS	CARS %	LGV	LGV %	HGV	HGV %	BUS	BUS %
<b>Tue 27-Jun-23</b>											
00:00	6	0	0.0	4	66.7	2	33.3	0	0.0	0	0.0
01:00	4	1	25.0	3	75.0	0	0.0	0	0.0	0	0.0
02:00	4	0	0.0	4	100.0	0	0.0	0	0.0	0	0.0
03:00	2	0	0.0	2	100.0	0	0.0	0	0.0	0	0.0
04:00	11	2	18.2	8	72.7	1	9.1	0	0.0	0	0.0
05:00	58	1	1.7	52	89.7	5	8.6	0	0.0	0	0.0
06:00	120	2	1.7	101	84.2	16	13.3	1	0.8	0	0.0
07:00	268	1	0.4	236	88.1	29	10.8	2	0.8	0	0.0
08:00	255	3	1.2	225	88.2	21	8.2	6	2.4	0	0.0
09:00	151	3	2.0	125	82.8	22	14.6	1	0.7	0	0.0
10:00	136	1	0.7	98	72.1	33	24.3	3	2.2	1	0.7
11:00	115	1	0.9	95	82.6	19	16.5	0	0.0	0	0.0
12:00	145	0	0.0	123	84.8	22	15.2	0	0.0	0	0.0
13:00	166	2	1.2	137	82.5	25	15.1	2	1.2	0	0.0
14:00	155	2	1.3	130	83.9	21	13.6	2	1.3	0	0.0
15:00	203	1	0.5	165	81.3	36	17.7	1	0.5	0	0.0
16:00	222	2	0.9	181	81.5	37	16.7	2	0.9	0	0.0
17:00	198	0	0.0	181	91.4	16	8.1	1	0.5	0	0.0
18:00	140	0	0.0	127	90.7	12	8.6	1	0.7	0	0.0
19:00	84	0	0.0	78	92.9	6	7.1	0	0.0	0	0.0
20:00	59	2	3.4	52	88.1	5	8.5	0	0.0	0	0.0
21:00	71	1	1.4	69	97.2	1	1.4	0	0.0	0	0.0
22:00	33	0	0.0	30	90.9	3	9.1	0	0.0	0	0.0
23:00	8	0	0.0	7	87.5	1	12.5	0	0.0	0	0.0
12H,7-19	2154	16	0.7	1823	84.6	293	13.6	21	1.0	1	0.1
16H,6-22	2488	21	0.8	2123	85.3	321	12.9	22	0.9	1	0.0
18H,6-24	2529	21	0.8	2160	85.4	325	12.9	22	0.9	1	0.0
24H,0-24	2614	25	1.0	2233	85.4	333	12.7	22	0.8	1	0.0

12470 ASHCHURCH Site No: 12470002 Location Site 2 - Pamington Rd, Pamington E of Pamington Ln  
 Fri 23-Jun-23 to Thu 29-Jun-23 Channel: Westbound

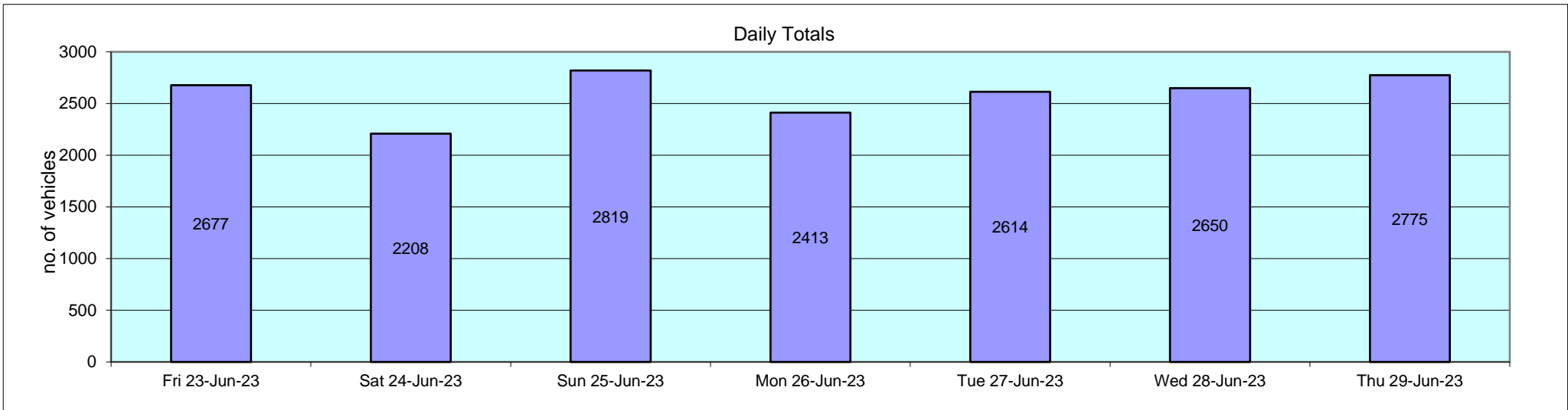
TIME PERIOD	TOTAL VEHICLES	MOTOR-CYCLES	MOTOR-CYCLES%	CARS	CARS %	LGV	LGV %	HGV	HGV %	BUS	BUS %
<b>Wed 28-Jun-23</b>											
00:00	4	0	0.0	3	75.0	1	25.0	0	0.0	0	0.0
01:00	1	0	0.0	1	100.0	0	0.0	0	0.0	0	0.0
02:00	5	0	0.0	5	100.0	0	0.0	0	0.0	0	0.0
03:00	3	0	0.0	2	66.7	1	33.3	0	0.0	0	0.0
04:00	9	0	0.0	8	88.9	1	11.1	0	0.0	0	0.0
05:00	50	2	4.0	46	92.0	2	4.0	0	0.0	0	0.0
06:00	127	1	0.8	113	89.0	12	9.5	1	0.8	0	0.0
07:00	265	1	0.4	237	89.4	26	9.8	1	0.4	0	0.0
08:00	227	4	1.8	188	82.8	32	14.1	3	1.3	0	0.0
09:00	153	1	0.7	119	77.8	28	18.3	5	3.3	0	0.0
10:00	130	1	0.8	103	79.2	24	18.5	2	1.5	0	0.0
11:00	157	6	3.8	115	73.3	32	20.4	4	2.6	0	0.0
12:00	143	1	0.7	107	74.8	34	23.8	0	0.0	1	0.7
13:00	159	0	0.0	130	81.8	28	17.6	1	0.6	0	0.0
14:00	172	0	0.0	140	81.4	30	17.4	2	1.2	0	0.0
15:00	199	0	0.0	166	83.4	33	16.6	0	0.0	0	0.0
16:00	222	5	2.3	183	82.4	31	14.0	3	1.4	0	0.0
17:00	247	3	1.2	226	91.5	17	6.9	1	0.4	0	0.0
18:00	134	3	2.2	120	89.6	10	7.5	1	0.8	0	0.0
19:00	90	1	1.1	82	91.1	7	7.8	0	0.0	0	0.0
20:00	71	1	1.4	64	90.1	6	8.5	0	0.0	0	0.0
21:00	45	0	0.0	42	93.3	3	6.7	0	0.0	0	0.0
22:00	25	0	0.0	23	92.0	2	8.0	0	0.0	0	0.0
23:00	12	0	0.0	10	83.3	2	16.7	0	0.0	0	0.0
12H,7-19	2208	25	1.1	1834	83.1	325	14.7	23	1.0	1	0.1
16H,6-22	2541	28	1.1	2135	84.0	353	13.9	24	0.9	1	0.0
18H,6-24	2578	28	1.1	2168	84.1	357	13.9	24	0.9	1	0.0
24H,0-24	2650	30	1.1	2233	84.3	362	13.7	24	0.9	1	0.0

12470 ASHCHURCH Site No: 12470002 Location Site 2 - Pamington Rd, Pamington E of Pamington Ln  
 Fri 23-Jun-23 to Thu 29-Jun-23 Channel: Westbound

TIME PERIOD	TOTAL VEHICLES	MOTOR-CYCLES	MOTOR-CYCLES%	CARS	CARS %	LGV	LGV %	HGV	HGV %	BUS	BUS %
<b>Thu 29-Jun-23</b>											
00:00	5	0	0.0	4	80.0	1	20.0	0	0.0	0	0.0
01:00	0	0	-	0	-	0	-	0	-	0	-
02:00	6	0	0.0	6	100.0	0	0.0	0	0.0	0	0.0
03:00	2	0	0.0	1	50.0	1	50.0	0	0.0	0	0.0
04:00	14	1	7.1	11	78.6	2	14.3	0	0.0	0	0.0
05:00	53	1	1.9	44	83.0	8	15.1	0	0.0	0	0.0
06:00	122	1	0.8	106	86.9	13	10.7	2	1.6	0	0.0
07:00	239	2	0.8	208	87.0	29	12.1	0	0.0	0	0.0
08:00	252	5	2.0	223	88.5	23	9.1	1	0.4	0	0.0
09:00	158	1	0.6	125	79.1	29	18.4	3	1.9	0	0.0
10:00	148	2	1.4	114	77.0	28	18.9	4	2.7	0	0.0
11:00	128	3	2.3	101	78.9	23	18.0	1	0.8	0	0.0
12:00	144	5	3.5	111	77.1	27	18.8	1	0.7	0	0.0
13:00	168	1	0.6	138	82.1	27	16.1	2	1.2	0	0.0
14:00	155	1	0.7	129	83.2	24	15.5	1	0.7	0	0.0
15:00	222	1	0.5	182	82.0	39	17.6	0	0.0	0	0.0
16:00	257	2	0.8	220	85.6	35	13.6	0	0.0	0	0.0
17:00	242	3	1.2	216	89.3	21	8.7	2	0.8	0	0.0
18:00	140	1	0.7	130	92.9	9	6.4	0	0.0	0	0.0
19:00	100	1	1.0	91	91.0	8	8.0	0	0.0	0	0.0
20:00	84	0	0.0	80	95.2	4	4.8	0	0.0	0	0.0
21:00	94	3	3.2	83	88.3	7	7.5	0	0.0	1	1.1
22:00	32	0	0.0	30	93.8	2	6.3	0	0.0	0	0.0
23:00	10	0	0.0	9	90.0	1	10.0	0	0.0	0	0.0
12H,7-19	2253	27	1.2	1897	84.2	314	13.9	15	0.7	0	0.0
16H,6-22	2653	32	1.2	2257	85.1	346	13.0	17	0.6	1	0.0
18H,6-24	2695	32	1.2	2296	85.2	349	13.0	17	0.6	1	0.0
24H,0-24	2775	34	1.2	2362	85.1	361	13.0	17	0.6	1	0.0

12470 ASHCHURCH Site No: 12470002 Location Site 2 - Pamington Rd, Pamington E of Pamington Ln  
 Fri 23-Jun-23 to Thu 29-Jun-23 Channel: Westbound

TIME PERIOD	TOTAL VEHICLES	MOTOR-CYCLES	MOTOR-CYCLES%	CARS	CARS %	LGV	LGV %	HGV	HGV %	BUS	BUS %
<b>Daily Totals</b>											
Fri 23-Jun-23	2677	32	1.2	2256	84.3	359	13.4	28	1.1	2	0.1
Sat 24-Jun-23	2208	34	1.5	1964	89.0	201	9.1	9	0.4	0	0.0
Sun 25-Jun-23	2819	199	7.1	2307	81.8	283	10.0	29	1.0	1	0.0
Mon 26-Jun-23	2413	37	1.5	2046	84.8	307	12.7	17	0.7	6	0.3
Tue 27-Jun-23	2614	25	1.0	2233	85.4	333	12.7	22	0.8	1	0.0
Wed 28-Jun-23	2650	30	1.1	2233	84.3	362	13.7	24	0.9	1	0.0
Thu 29-Jun-23	2775	34	1.2	2362	85.1	361	13.0	17	0.6	1	0.0
<b>Total Vehicles</b>											
[--]	18156	391	2.1	15401	85.0	2206	12.1	146	0.8	12	0.1





12470 ASHCHURCH Site No: 12470002 Location Site 2 - Pamington Rd, Pamington E of Pamington Ln  
 Fri 23-Jun-23 to Thu 29-Jun-23 Channel: Westbound

Time Period	Total Vehicles	85%ile Speed	Mean Speed	Stand Dev.	<11Mph	11-<16	16-<21	21-<26	26-<31	31-<36	36-<41	41-<46	46-<51	51-<56	56-<61	=>61
<b>Fri 23-Jun-23</b>																
00:00	4	-	39.8	2.8	0	0	0	0	0	0	3	1	0	0	0	0
01:00	3	-	35.2	3.1	0	0	0	0	0	2	1	0	0	0	0	0
02:00	6	-	37.7	4	0	0	0	0	0	2	3	1	0	0	0	0
03:00	2	-	41	3.5	0	0	0	0	0	0	1	1	0	0	0	0
04:00	12	43.8	40.2	4.1	0	0	0	0	0	1	7	3	1	0	0	0
05:00	51	43.4	38.5	6.2	0	1	1	0	0	8	27	12	1	1	0	0
06:00	96	43.9	39.4	4.3	0	0	0	0	0	17	52	21	5	1	0	0
07:00	214	41.3	38.1	4.2	0	0	0	0	7	46	127	28	5	1	0	0
08:00	203	40.8	37	4.3	0	0	1	1	7	68	98	28	0	0	0	0
09:00	111	40.1	35.7	4.7	0	0	1	0	12	46	43	7	2	0	0	0
10:00	4	-	26	10.4	0	1	0	1	1	0	1	0	0	0	0	0
11:00	176	40.5	35.7	4.8	0	0	0	3	24	60	69	20	0	0	0	0
12:00	185	40.3	36.4	4.3	0	0	0	3	12	61	93	15	1	0	0	0
13:00	191	40.4	35.8	5	0	0	1	5	17	71	77	18	2	0	0	0
14:00	188	40.6	36.2	5	0	0	1	6	7	76	76	18	3	1	0	0
15:00	279	40.7	36.6	4.8	1	0	0	1	22	91	130	30	4	0	0	0
16:00	335	40.3	35.7	4.7	0	0	0	5	38	130	129	30	3	0	0	0
17:00	218	40.3	35.3	5.6	0	0	6	8	14	87	81	19	3	0	0	0
18:00	156	40.7	37	4.1	0	0	0	1	2	63	70	19	0	1	0	0
19:00	79	40.1	36.4	4.1	0	0	0	0	3	35	35	5	0	1	0	0
20:00	55	40.6	37	4	0	0	0	0	0	25	23	6	1	0	0	0
21:00	51	42.4	37	4.7	0	0	0	0	2	23	15	10	1	0	0	0
22:00	39	40.7	37.2	3.9	0	0	0	0	1	13	20	5	0	0	0	0
23:00	19	45.4	40.1	4.7	0	0	0	0	0	2	12	2	3	0	0	0
12H,7-19	2260	40.6	36.3	4.8	1	1	10	34	163	799	994	232	23	3	0	0
16H,6-22	2541	40.7	36.5	4.8	1	1	10	34	168	899	1119	274	30	5	0	0
18H,6-24	2599	40.7	36.5	4.8	1	1	10	34	169	914	1151	281	33	5	0	0
24H,0-24	2677	40.7	36.6	4.8	1	2	11	34	169	927	1193	299	35	6	0	0

12470 ASHCHURCH Site No: 12470002 Location Site 2 - Pamington Rd, Pamington E of Pamington Ln  
 Fri 23-Jun-23 to Thu 29-Jun-23 Channel: Westbound

Time Period	Total Vehicles	85%ile Speed	Mean Speed	Stand Dev.	<11Mph	11-<16	16-<21	21-<26	26-<31	31-<36	36-<41	41-<46	46-<51	51-<56	56-<61	=>61
<b>Sat 24-Jun-23</b>																
00:00	8	-	34.8	3.8	0	0	0	0	1	4	3	0	0	0	0	0
01:00	5	-	37.5	6.6	0	0	0	0	0	3	1	0	1	0	0	0
02:00	2	-	41	3.5	0	0	0	0	0	0	1	1	0	0	0	0
03:00	4	-	39.8	2.8	0	0	0	0	0	0	3	1	0	0	0	0
04:00	8	-	41	6.7	0	0	0	0	0	2	2	3	0	1	0	0
05:00	23	43.5	38.9	5.6	0	0	0	0	2	3	11	6	0	1	0	0
06:00	36	41.9	37.4	5.8	0	0	1	1	1	7	19	6	1	0	0	0
07:00	62	42.3	38.4	3.8	0	0	0	0	0	15	34	12	1	0	0	0
08:00	104	40.5	36.1	5.2	0	0	1	4	4	40	43	10	2	0	0	0
09:00	156	39.9	35.8	4.2	0	0	1	1	10	65	70	9	0	0	0	0
10:00	203	39.8	35.5	4.5	0	0	0	5	17	86	85	8	1	1	0	0
11:00	214	40.4	35.4	6.1	0	0	11	3	15	73	91	19	1	0	1	0
12:00	214	40.6	37.1	4	0	0	0	0	12	63	115	23	1	0	0	0
13:00	188	40.5	36.3	4.8	0	0	3	2	5	77	81	18	1	1	0	0
14:00	169	40.3	35.9	4.7	0	0	0	6	9	69	69	14	2	0	0	0
15:00	156	40.3	36.4	4.1	0	0	0	1	9	58	74	13	1	0	0	0
16:00	151	40.3	36.7	4.6	0	1	0	0	4	59	74	10	1	2	0	0
17:00	140	40.9	37.4	4.2	0	0	0	0	7	40	73	19	0	1	0	0
18:00	105	40.8	36.9	4.4	0	0	0	0	7	36	48	12	2	0	0	0
19:00	77	40.6	36.9	4.9	0	0	0	1	8	17	42	8	0	1	0	0
20:00	58	40.8	36.5	4.7	0	0	1	0	2	23	24	8	0	0	0	0
21:00	58	39.9	35.3	5.5	0	0	0	4	7	16	28	1	2	0	0	0
22:00	36	38.6	34.9	3.6	0	0	0	0	2	24	8	2	0	0	0	0
23:00	31	39.8	35.8	4.1	0	0	0	0	3	13	13	2	0	0	0	0
12H,7-19	1862	40.5	36.3	4.7	0	1	16	22	99	681	857	167	13	5	1	0
16H,6-22	2091	40.5	36.4	4.8	0	1	18	28	117	744	970	190	16	6	1	0
18H,6-24	2158	40.5	36.3	4.7	0	1	18	28	122	781	991	194	16	6	1	0
24H,0-24	2208	40.5	36.4	4.8	0	1	18	28	125	793	1012	205	17	8	1	0

12470 ASHCHURCH Site No: 12470002 Location Site 2 - Pamington Rd, Pamington E of Pamington Ln  
 Fri 23-Jun-23 to Thu 29-Jun-23 Channel: Westbound

Time Period	Total Vehicles	85%ile Speed	Mean Speed	Stand Dev.	<11Mph	11-<16	16-<21	21-<26	26-<31	31-<36	36-<41	41-<46	46-<51	51-<56	56-<61	=>61
<b>Sun 25-Jun-23</b>																
00:00	17	40.9	37.3	4	0	0	0	0	0	7	7	3	0	0	0	0
01:00	4	-	38.5	4.2	0	0	0	0	0	1	2	1	0	0	0	0
02:00	10	46	42	5.9	0	0	0	0	0	1	4	3	1	1	0	0
03:00	2	-	41	3.5	0	0	0	0	0	0	1	1	0	0	0	0
04:00	5	-	36.5	5.8	0	0	0	0	1	1	2	1	0	0	0	0
05:00	16	47.8	38.2	11.4	0	1	1	1	0	2	3	4	3	1	0	0
06:00	18	42.8	37.9	5.6	0	0	0	1	1	2	9	5	0	0	0	0
07:00	45	44.8	39.8	4.6	0	0	0	0	0	7	24	9	5	0	0	0
08:00	82	42.5	37.5	5.2	0	0	1	1	2	25	36	14	3	0	0	0
09:00	148	40.5	36	6.1	0	0	7	2	8	46	69	13	2	0	1	0
10:00	165	40.2	36	4.8	0	0	2	3	8	66	72	11	3	0	0	0
11:00	214	41	37.4	4.4	0	0	0	0	10	65	107	29	2	0	1	0
12:00	257	39.9	35.8	4.3	0	1	0	3	10	126	101	13	2	1	0	0
13:00	188	40.3	36.7	3.9	0	0	0	0	5	77	89	16	0	1	0	0
14:00	332	40.3	35.3	5.6	0	0	8	12	27	128	123	29	4	1	0	0
15:00	384	39.9	35.3	5.3	0	6	7	0	16	182	147	22	4	0	0	0
16:00	462	39.8	35.5	4.3	0	0	0	6	37	221	167	27	4	0	0	0
17:00	183	40.7	37	4.2	0	0	0	1	7	63	90	19	3	0	0	0
18:00	102	40.8	37.4	3.7	0	0	0	0	1	35	52	14	0	0	0	0
19:00	75	42.9	38.8	3.7	0	0	0	0	1	12	43	19	0	0	0	0
20:00	45	40.7	36.9	5.5	0	0	0	0	4	17	17	4	2	1	0	0
21:00	33	42.6	37.7	4.6	0	0	0	0	2	9	14	8	0	0	0	0
22:00	17	42.6	37.9	4.8	0	0	0	0	0	7	6	3	1	0	0	0
23:00	15	40.4	36.8	3.9	0	0	0	0	0	7	6	2	0	0	0	0
12H,7-19	2562	40.4	36.1	4.9	0	7	25	28	131	1041	1077	216	32	3	2	0
16H,6-22	2733	40.5	36.2	4.9	0	7	25	29	139	1081	1160	252	34	4	2	0
18H,6-24	2765	40.5	36.2	4.9	0	7	25	29	139	1095	1172	257	35	4	2	0
24H,0-24	2819	40.6	36.3	4.9	0	8	26	30	140	1107	1191	270	39	6	2	0

12470 ASHCHURCH Site No: 12470002 Location Site 2 - Pamington Rd, Pamington E of Pamington Ln  
 Fri 23-Jun-23 to Thu 29-Jun-23 Channel: Westbound

Time Period	Total Vehicles	85%ile Speed	Mean Speed	Stand Dev.	<11Mph	11-<16	16-<21	21-<26	26-<31	31-<36	36-<41	41-<46	46-<51	51-<56	56-<61	=>61
<b>Mon 26-Jun-23</b>																
00:00	3	-	36.8	3.1	0	0	0	0	0	1	2	0	0	0	0	0
01:00	5	-	38.5	11.8	0	0	1	0	0	0	1	2	1	0	0	0
02:00	5	-	42.5	2.6	0	0	0	0	0	0	1	4	0	0	0	0
03:00	0	-	-	-	0	0	0	0	0	0	0	0	0	0	0	0
04:00	8	-	39.8	2.7	0	0	0	0	0	0	6	2	0	0	0	0
05:00	53	43.3	38.5	5.8	0	1	1	0	0	7	29	14	1	0	0	0
06:00	115	44.1	39.8	4.2	0	0	1	0	1	9	62	39	3	0	0	0
07:00	284	42.6	38.5	4.1	0	0	1	0	5	52	165	55	6	0	0	0
08:00	202	40.8	37.2	4.1	0	0	0	1	4	72	98	25	2	0	0	0
09:00	140	40.2	36.6	3.8	0	0	0	0	5	56	68	10	1	0	0	0
10:00	121	39.8	35.7	3.8	0	0	0	0	7	60	47	7	0	0	0	0
11:00	129	40	35.6	5	0	0	2	1	13	51	53	6	3	0	0	0
12:00	146	39.7	35.9	3.9	0	1	0	0	3	71	65	6	0	0	0	0
13:00	134	40.3	36.5	3.8	0	0	0	0	6	52	65	11	0	0	0	0
14:00	140	40.2	35.9	4.6	0	0	1	2	10	57	58	11	1	0	0	0
15:00	186	40.4	36.5	4	0	0	0	0	4	89	74	16	3	0	0	0
16:00	186	40.5	36.8	4.8	0	0	5	0	0	66	96	16	2	1	0	0
17:00	202	40.5	36.9	4.6	0	0	0	2	11	62	106	18	1	1	1	0
18:00	121	40	35.8	4.4	0	0	0	3	10	44	56	8	0	0	0	0
19:00	73	42	37.3	5.6	0	0	0	1	6	22	31	8	4	1	0	0
20:00	66	43.6	38.8	4.8	0	0	1	0	1	12	30	22	0	0	0	0
21:00	61	41.8	37.7	4.5	0	0	0	0	1	22	27	8	3	0	0	0
22:00	25	40.3	36.9	4	0	0	0	0	2	6	15	2	0	0	0	0
23:00	8	-	38.5	4	0	0	0	0	0	2	4	2	0	0	0	0
12H,7-19	1991	40.5	36.7	4.3	0	1	9	9	78	732	951	189	19	2	1	0
16H,6-22	2306	40.8	37	4.5	0	1	11	10	87	797	1101	266	29	3	1	0
18H,6-24	2339	40.8	37	4.5	0	1	11	10	89	805	1120	270	29	3	1	0
24H,0-24	2413	40.8	37	4.5	0	2	13	10	89	813	1159	292	31	3	1	0

12470 ASHCHURCH Site No: 12470002 Location Site 2 - Pamington Rd, Pamington E of Pamington Ln  
 Fri 23-Jun-23 to Thu 29-Jun-23 Channel: Westbound

Time Period	Total Vehicles	85%ile Speed	Mean Speed	Stand Dev.	<11Mph	11-<16	16-<21	21-<26	26-<31	31-<36	36-<41	41-<46	46-<51	51-<56	56-<61	=>61
<b>Tue 27-Jun-23</b>																
00:00	6	-	36.8	3	0	0	0	0	0	2	4	0	0	0	0	0
01:00	4	-	31	12.6	0	1	0	0	0	2	0	1	0	0	0	0
02:00	4	-	39.8	4.9	0	0	0	0	0	1	1	2	0	0	0	0
03:00	2	-	38.5	7.1	0	0	0	0	0	1	0	1	0	0	0	0
04:00	11	43.1	36.2	9.1	0	1	0	0	0	4	3	2	1	0	0	0
05:00	58	43.3	38.4	5.2	0	1	0	0	0	13	28	15	1	0	0	0
06:00	120	42.8	38.8	4.6	0	0	1	2	0	14	76	23	3	1	0	0
07:00	268	41.4	37.5	4.3	0	0	0	0	8	88	128	39	4	1	0	0
08:00	255	40.7	36.5	5.4	0	0	5	11	8	67	134	27	3	0	0	0
09:00	151	40.1	36.2	4.5	0	0	2	0	11	51	78	8	0	1	0	0
10:00	136	39.6	35.6	3.8	0	0	0	0	9	69	51	7	0	0	0	0
11:00	115	40.2	36.6	4.2	0	0	2	0	2	40	63	8	0	0	0	0
12:00	145	40.1	36.2	4	0	0	0	0	10	58	66	10	1	0	0	0
13:00	166	39.9	35	5.5	0	0	4	8	9	73	59	11	2	0	0	0
14:00	155	41.9	37.1	4.9	0	0	1	0	6	59	61	25	2	0	1	0
15:00	203	40.5	36.6	4.8	0	0	4	5	2	62	110	20	0	0	0	0
16:00	222	40.7	37.1	4.8	0	0	2	6	5	55	128	22	4	0	0	0
17:00	198	40.9	37.7	3.7	0	0	0	0	3	54	113	27	1	0	0	0
18:00	140	40.5	37	3.9	0	0	0	1	2	50	73	12	2	0	0	0
19:00	84	40.8	37.5	3.9	0	0	0	0	0	30	43	9	2	0	0	0
20:00	59	40.1	36.3	3.9	0	0	0	0	4	22	29	4	0	0	0	0
21:00	71	41.7	37.7	4.2	0	0	0	0	4	17	37	13	0	0	0	0
22:00	33	39.7	35.6	4	0	0	0	0	3	15	13	2	0	0	0	0
23:00	8	-	39.1	4.4	0	0	0	0	0	1	6	0	1	0	0	0
12H,7-19	2154	40.6	36.7	4.6	0	0	20	31	75	726	1064	216	19	2	1	0
16H,6-22	2488	40.7	36.8	4.6	0	0	21	33	83	809	1249	265	24	3	1	0
18H,6-24	2529	40.7	36.8	4.6	0	0	21	33	86	825	1268	267	25	3	1	0
24H,0-24	2614	40.7	36.8	4.7	0	3	21	33	86	848	1304	288	27	3	1	0

12470 ASHCHURCH Site No: 12470002 Location Site 2 - Pamington Rd, Pamington E of Pamington Ln  
 Fri 23-Jun-23 to Thu 29-Jun-23 Channel: Westbound

Time Period	Total Vehicles	85%ile Speed	Mean Speed	Stand Dev.	<11Mph	11-<16	16-<21	21-<26	26-<31	31-<36	36-<41	41-<46	46-<51	51-<56	56-<61	=>61
<b>Wed 28-Jun-23</b>																
00:00	4	-	39.8	7.6	0	0	0	0	0	2	0	1	1	0	0	0
01:00	1	-	43.5	-	0	0	0	0	0	0	0	1	0	0	0	0
02:00	5	-	39.5	4.4	0	0	0	0	0	1	2	2	0	0	0	0
03:00	3	-	43.5	1.7	0	0	0	0	0	0	0	3	0	0	0	0
04:00	9	-	39.6	5.6	0	0	0	0	1	1	2	5	0	0	0	0
05:00	50	43.8	38.6	6.3	0	1	1	0	0	7	28	9	4	0	0	0
06:00	127	43.9	39.1	5	0	0	2	0	0	22	65	32	5	1	0	0
07:00	265	42.3	37.7	4.8	0	0	2	4	5	71	130	48	5	0	0	0
08:00	227	40.4	36.7	4.6	0	0	1	1	13	78	112	18	3	0	1	0
09:00	153	39.5	35.4	3.8	0	0	0	0	12	79	55	7	0	0	0	0
10:00	130	40.4	36.4	4.1	0	0	0	0	6	58	52	13	1	0	0	0
11:00	157	40	34.5	6.5	0	1	7	8	17	52	60	8	4	0	0	0
12:00	143	40.4	36.6	4.3	0	0	0	3	5	49	72	13	1	0	0	0
13:00	159	40.5	36.8	4.2	0	0	0	0	6	63	73	16	0	0	1	0
14:00	172	40.6	36.9	4	0	0	0	0	6	63	83	19	1	0	0	0
15:00	199	40.3	35.2	6.2	0	0	13	1	17	65	84	16	3	0	0	0
16:00	222	40.4	34.8	7.6	5	6	10	0	8	72	100	19	2	0	0	0
17:00	247	40.6	36.6	4.2	0	0	0	0	15	96	108	26	2	0	0	0
18:00	134	40.9	37.3	4.6	0	0	0	0	6	44	65	17	0	1	1	0
19:00	90	40.6	37.1	4.4	0	0	0	0	2	36	41	7	4	0	0	0
20:00	71	41.8	38.2	4	0	0	0	0	1	17	40	11	2	0	0	0
21:00	45	41.5	37.2	4.2	0	0	0	0	1	18	18	8	0	0	0	0
22:00	25	38.3	34.3	3.7	0	0	0	0	4	13	8	0	0	0	0	0
23:00	12	40.1	36.4	4.7	0	0	0	0	2	2	7	1	0	0	0	0
12H,7-19	2208	40.6	36.3	5.2	5	7	33	17	116	790	994	220	22	1	3	0
16H,6-22	2541	40.7	36.5	5.2	5	7	35	17	120	883	1158	278	33	2	3	0
18H,6-24	2578	40.7	36.5	5.2	5	7	35	17	126	898	1173	279	33	2	3	0
24H,0-24	2650	40.8	36.5	5.2	5	8	36	17	127	909	1205	300	38	2	3	0

12470 ASHCHURCH Site No: 12470002 Location Site 2 - Pamington Rd, Pamington E of Pamington Ln  
 Fri 23-Jun-23 to Thu 29-Jun-23 Channel: Westbound

Time Period	Total Vehicles	85%ile Speed	Mean Speed	Stand Dev.	<11Mph	11-<16	16-<21	21-<26	26-<31	31-<36	36-<41	41-<46	46-<51	51-<56	56-<61	=>61
<b>Thu 29-Jun-23</b>																
00:00	5	-	36.5	3.1	0	0	0	0	0	2	3	0	0	0	0	0
01:00	0	-	-	-	0	0	0	0	0	0	0	0	0	0	0	0
02:00	6	-	38.5	3.4	0	0	0	0	0	1	4	1	0	0	0	0
03:00	2	-	33.5	7.1	0	0	0	0	1	0	1	0	0	0	0	0
04:00	14	43.8	38.5	5.4	0	0	0	0	1	4	3	6	0	0	0	0
05:00	53	42.8	38.5	5.5	0	1	0	0	1	8	31	10	1	1	0	0
06:00	122	43.2	38.5	4.6	0	0	1	0	1	28	62	25	5	0	0	0
07:00	239	40.9	37.6	3.9	0	0	0	0	7	65	131	34	2	0	0	0
08:00	252	41.1	37.5	4.1	0	0	1	0	9	67	136	38	1	0	0	0
09:00	158	40.4	36.5	4.5	0	1	0	0	11	53	78	14	1	0	0	0
10:00	148	39.6	35.5	4	0	0	0	0	15	66	61	5	1	0	0	0
11:00	128	40.6	35.6	5.8	0	1	1	3	17	41	49	13	3	0	0	0
12:00	144	40.8	36.9	4.7	0	0	1	2	5	47	69	18	2	0	0	0
13:00	168	40.3	36	4.2	0	0	0	0	11	81	58	17	1	0	0	0
14:00	155	40.1	35.7	4.4	0	0	1	1	14	63	64	12	0	0	0	0
15:00	222	41.5	37.2	4.7	0	0	0	1	11	76	97	31	5	1	0	0
16:00	257	40.6	36.7	4.2	0	0	0	0	11	106	110	26	3	1	0	0
17:00	242	40.6	35.2	7	0	7	15	2	6	74	111	26	1	0	0	0
18:00	140	41.5	37.8	4.5	1	0	0	0	1	37	77	23	1	0	0	0
19:00	100	40.3	36	4.7	0	0	1	2	6	38	44	9	0	0	0	0
20:00	84	39.9	36	3.7	0	0	0	0	4	39	36	5	0	0	0	0
21:00	94	43.3	37.6	6.1	0	0	0	2	6	29	37	12	6	1	1	0
22:00	32	40.6	36.5	4.6	0	0	0	0	1	17	9	4	1	0	0	0
23:00	10	41	38.5	3.6	0	0	0	0	0	2	6	2	0	0	0	0
12H,7-19	2253	40.7	36.6	4.8	1	9	19	9	118	776	1041	257	21	2	0	0
16H,6-22	2653	40.8	36.7	4.9	1	9	21	13	135	910	1220	308	32	3	1	0
18H,6-24	2695	40.8	36.7	4.9	1	9	21	13	136	929	1235	314	33	3	1	0
24H,0-24	2775	40.8	36.7	4.9	1	10	21	13	139	944	1277	331	34	4	1	0

12470 ASHCHURCH Site No: 12470002 Location Site 2 - Pamington Rd, Pamington E of Pamington Ln  
 Fri 23-Jun-23 to Thu 29-Jun-23 Channel: Westbound

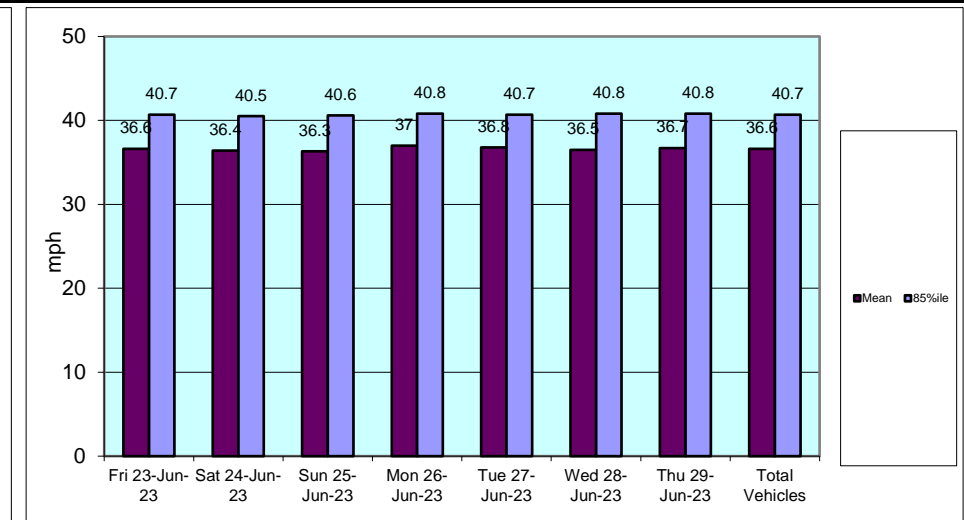
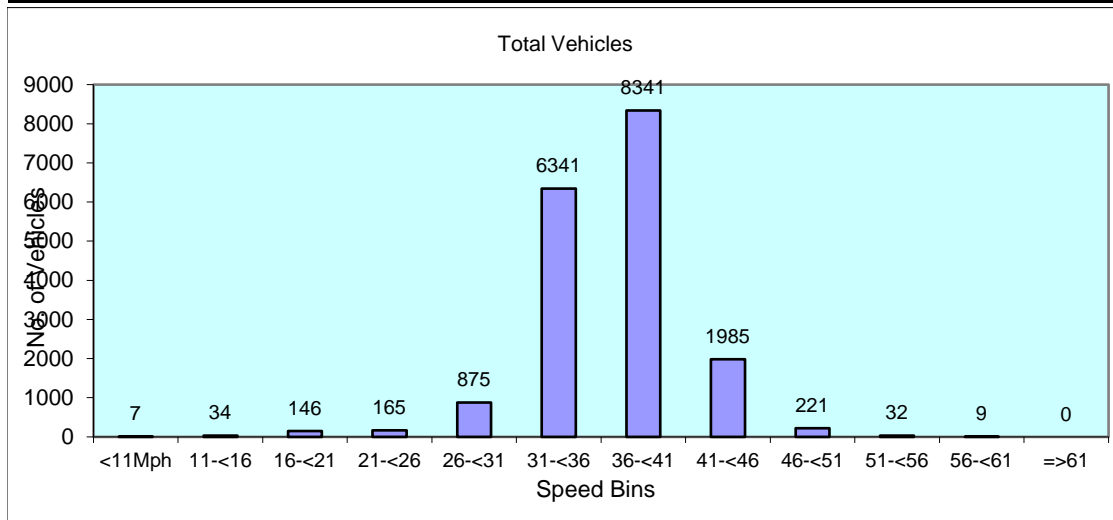
Time Period	Total Vehicles	85%ile Speed	Mean Speed	Stand Dev.	<11Mph	11-<16	16-<21	21-<26	26-<31	31-<36	36-<41	41-<46	46-<51	51-<56	56-<61	=>61
-------------	----------------	--------------	------------	------------	--------	--------	--------	--------	--------	--------	--------	--------	--------	--------	--------	------

**Daily Totals**

Fri 23-Jun-23	2677	40.7	36.6	4.8	1	2	11	34	169	927	1193	299	35	6	0	0
Sat 24-Jun-23	2208	40.5	36.4	4.8	0	1	18	28	125	793	1012	205	17	8	1	0
Sun 25-Jun-23	2819	40.6	36.3	4.9	0	8	26	30	140	1107	1191	270	39	6	2	0
Mon 26-Jun-23	2413	40.8	37	4.5	0	2	13	10	89	813	1159	292	31	3	1	0
Tue 27-Jun-23	2614	40.7	36.8	4.7	0	3	21	33	86	848	1304	288	27	3	1	0
Wed 28-Jun-23	2650	40.8	36.5	5.2	5	8	36	17	127	909	1205	300	38	2	3	0
Thu 29-Jun-23	2775	40.8	36.7	4.9	1	10	21	13	139	944	1277	331	34	4	1	0

**Total Vehicles**

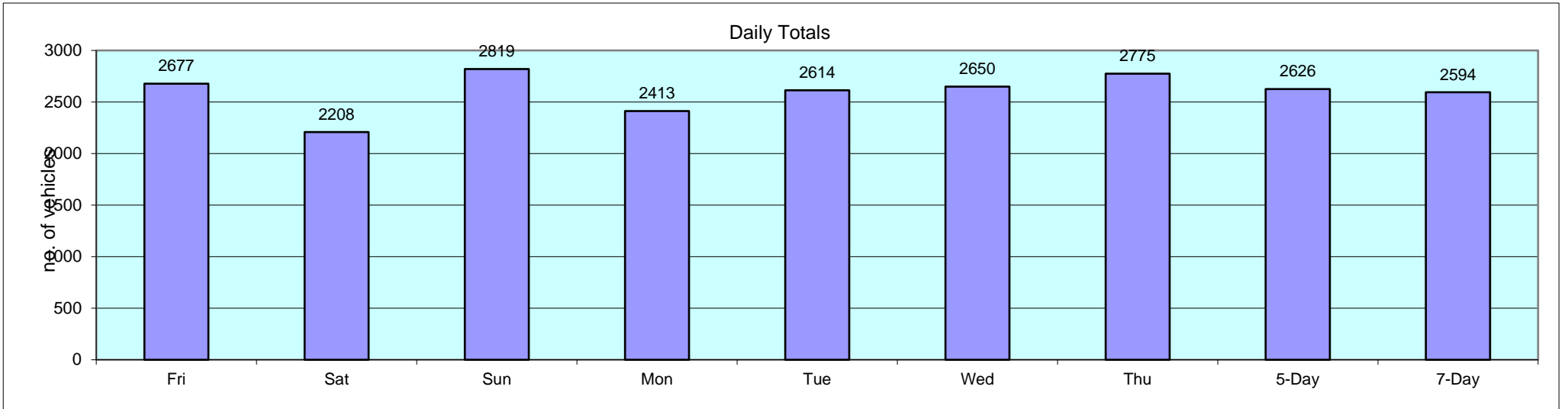
[--]	18156	40.7	36.6	4.8	7	34	146	165	875	6341	8341	1985	221	32	9	0
------	-------	------	------	-----	---	----	-----	-----	-----	------	------	------	-----	----	---	---





12470	ASHCHURCH		Site No: 12470002		Location		Site 2 - Pamington Rd, Pamington E of Pamington Ln			
	Channel: Westbound									
TIME PERIOD	Fri 23/06/2023	Sat 24/06/23	Sun 25/06/23	Mon 26/06/23	Tue 27/06/23	Wed 28/06/23	Thu 29/06/23	5-Day Av	7-Day Av	
<b>Week Begin: 23-Jun-23</b>										
00:00	4	8	17	3	6	4	5	4	7	
01:00	3	5	4	5	4	1	0	3	3	
02:00	6	2	10	5	4	5	6	5	5	
03:00	2	4	2	0	2	3	2	2	2	
04:00	12	8	5	8	11	9	14	11	10	
05:00	51	23	16	53	58	50	53	53	43	
06:00	96	36	18	115	120	127	122	116	91	
07:00	214	62	45	284	268	265	239	254	197	
08:00	203	104	82	202	255	227	252	228	189	
09:00	111	156	148	140	151	153	158	143	145	
10:00	4	203	165	121	136	130	148	108	130	
11:00	176	214	214	129	115	157	128	141	162	
12:00	185	214	257	146	145	143	144	153	176	
13:00	191	188	188	134	166	159	168	164	171	
14:00	188	169	332	140	155	172	155	162	187	
15:00	279	156	384	186	203	199	222	218	233	
16:00	335	151	462	186	222	222	257	244	262	
17:00	218	140	183	202	198	247	242	221	204	
18:00	156	105	102	121	140	134	140	138	128	
19:00	79	77	75	73	84	90	100	85	83	
20:00	55	58	45	66	59	71	84	67	63	
21:00	51	58	33	61	71	45	94	64	59	
22:00	39	36	17	25	33	25	32	31	30	
23:00	19	31	15	8	8	12	10	11	15	
<b>12H,7-19</b>	<b>2260</b>	<b>1862</b>	<b>2562</b>	<b>1991</b>	<b>2154</b>	<b>2208</b>	<b>2253</b>	<b>2173</b>	<b>2184</b>	
<b>16H,6-22</b>	<b>2541</b>	<b>2091</b>	<b>2733</b>	<b>2306</b>	<b>2488</b>	<b>2541</b>	<b>2653</b>	<b>2506</b>	<b>2479</b>	
<b>18H,6-24</b>	<b>2599</b>	<b>2158</b>	<b>2765</b>	<b>2339</b>	<b>2529</b>	<b>2578</b>	<b>2695</b>	<b>2548</b>	<b>2523</b>	
<b>24H,0-24</b>	<b>2677</b>	<b>2208</b>	<b>2819</b>	<b>2413</b>	<b>2614</b>	<b>2650</b>	<b>2775</b>	<b>2626</b>	<b>2594</b>	
<b>Am</b>	<b>07:00</b>	<b>11:00</b>	<b>11:00</b>	<b>07:00</b>	<b>07:00</b>	<b>07:00</b>	<b>08:00</b>			
<b>Peak</b>	<b>214</b>	<b>214</b>	<b>214</b>	<b>284</b>	<b>268</b>	<b>265</b>	<b>252</b>			
<b>Pm</b>	<b>16:00</b>	<b>12:00</b>	<b>16:00</b>	<b>17:00</b>	<b>16:00</b>	<b>17:00</b>	<b>16:00</b>			
<b>Peak</b>	<b>335</b>	<b>214</b>	<b>462</b>	<b>202</b>	<b>222</b>	<b>247</b>	<b>257</b>			

12470	ASHCHURCH		Site No: 12470002	Location	Site 2 - Pamington Rd, Pamington E of Pamington Ln				
			Channel: Westbound						
<b>TIME PERIOD</b>	<b>Fri</b>	<b>Sat</b>	<b>Sun</b>	<b>Mon</b>	<b>Tue</b>	<b>Wed</b>	<b>Thu</b>	<b>5-Day</b>	<b>7-Day</b>
	23/06/2023	24/06/23	25/06/23	26/06/23	27/06/23	28/06/23	29/06/23	Av	Av



12470 ASHCHURCH										
JUNE 2023										
Site	Location	Direction	Start Date	End Date	Posted Speed Limit (PSL)	Total Vehicles	5 Day Ave.	7 Day Ave.	Average 85%ile Speed	Average Mean Speed
Site No: 12470003	Site 3 - Pamington Rd, Pamington 51.99934, -2.08458	Channel: Northbound	Fri 23-Jun-23	Thu 29-Jun-23	40	17503	2527	2500	45.9	40.6
		Channel: Southbound	Fri 23-Jun-23	Thu 29-Jun-23		14739	2171	2106	46.7	41.0

12470		ASHCHURCH				Site No: 12470003		Location Site 3 - Pamington Rd, Pamington							
Fri 23-Jun-23 to Thu 29-Jun-23						Channel: Northbound									
TIME PERIOD	TOTAL VEHICLES	MOTOR-CYCLES	CARS OR CAR-BASED LGV	LIGHT GOODS VEHICLES	BUSES	TWO AXLE, SIX TYRE, RIGID/BUSES	THREE AXLE RIGID	FOUR OR MORE AXLE RIGID	FOUR OR LESS AXLE ARTIC	FIVE AXLE ARTIC	SIX OR MORE AXLE ARTIC	FIVE OR LESS AXLE MULTI-TRAILER ARTIC	SIX AXLE MULTI-TRAILER ARTIC	SEVEN OR MORE AXLE ARTIC	
<b>Fri 23-Jun-23</b>															
00:00	3	0	3	0	0	0	0	0	0	0	0	0	0	0	
01:00	2	0	1	1	0	0	0	0	0	0	0	0	0	0	
02:00	6	0	6	0	0	0	0	0	0	0	0	0	0	0	
03:00	2	0	1	1	0	0	0	0	0	0	0	0	0	0	
04:00	12	0	12	0	0	0	0	0	0	0	0	0	0	0	
05:00	46	1	42	3	0	0	0	0	0	0	0	0	0	0	
06:00	99	0	87	9	0	0	2	0	0	0	0	1	0	0	
07:00	212	2	178	28	0	1	3	0	0	0	0	0	0	0	
08:00	200	0	179	15	1	0	4	0	1	0	0	0	0	0	
09:00	102	0	90	9	0	0	2	0	1	0	0	0	0	0	
10:00	6	1	4	1	0	0	0	0	0	0	0	0	0	0	
11:00	175	1	141	30	0	1	2	0	0	0	0	0	0	0	
12:00	178	3	143	26	0	1	2	1	2	0	0	0	0	0	
13:00	189	3	157	25	1	3	0	0	0	0	0	0	0	0	
14:00	186	6	156	22	0	1	0	0	1	0	0	0	0	0	
15:00	253	3	206	39	0	0	4	0	0	0	1	0	0	0	
16:00	315	2	266	42	0	0	3	0	1	1	0	0	0	0	
17:00	211	3	184	21	0	0	2	0	0	0	0	1	0	0	
18:00	145	0	134	10	0	0	0	0	1	0	0	0	0	0	
19:00	74	1	63	8	0	0	2	0	0	0	0	0	0	0	
20:00	52	1	47	3	0	0	1	0	0	0	0	0	0	0	
21:00	48	1	40	5	0	0	2	0	0	0	0	0	0	0	
22:00	40	0	39	1	0	0	0	0	0	0	0	0	0	0	
23:00	15	2	11	2	0	0	0	0	0	0	0	0	0	0	
12H,7-19	2172	24	1838	268	2	7	22	1	7	1	1	1	0	0	
16H,6-22	2445	27	2075	293	2	7	29	1	7	1	1	2	0	0	
18H,6-24	2500	29	2125	296	2	7	29	1	7	1	1	2	0	0	
24H,0-24	2571	30	2190	301	2	7	29	1	7	1	1	2	0	0	

12470 ASHCHURCH Site No: 12470003 Location Site 3 - Pamington Rd, Pamington  
 Fri 23-Jun-23 to Thu 29-Jun-23 Channel: Northbound

TIME PERIOD	TOTAL VEHICLES	MOTOR-CYCLES	CARS OR CAR-BASED LGV	LIGHT GOODS VEHICLES	BUSES	TWO AXLE, SIX TYRE, RIGID/BUSES	THREE AXLE RIGID	FOUR OR MORE AXLE RIGID	FOUR OR LESS AXLE ARTIC	FIVE AXLE ARTIC	SIX OR MORE AXLE ARTIC	FIVE OR LESS AXLE MULTI-TRAILER ARTIC	SIX AXLE MULTI-TRAILER ARTIC	SEVEN OR MORE AXLE ARTIC	
<b>Sat 24-Jun-23</b>															
00:00	8	0	8	0	0	0	0	0	0	0	0	0	0	0	
01:00	5	0	4	1	0	0	0	0	0	0	0	0	0	0	
02:00	2	0	2	0	0	0	0	0	0	0	0	0	0	0	
03:00	4	0	3	1	0	0	0	0	0	0	0	0	0	0	
04:00	8	0	6	1	0	0	1	0	0	0	0	0	0	0	
05:00	25	0	20	3	0	0	1	0	0	1	0	0	0	0	
06:00	33	1	28	4	0	0	0	0	0	0	0	0	0	0	
07:00	66	0	55	10	0	0	1	0	0	0	0	0	0	0	
08:00	107	0	92	11	0	0	3	0	1	0	0	0	0	0	
09:00	159	1	135	22	0	0	1	0	0	0	0	0	0	0	
10:00	201	3	183	14	0	0	0	0	1	0	0	0	0	0	
11:00	206	3	180	21	0	0	0	0	0	1	0	1	0	0	
12:00	211	2	190	18	0	0	0	0	1	0	0	0	0	0	
13:00	181	7	158	15	0	0	1	0	0	0	0	0	0	0	
14:00	162	1	144	15	0	0	1	0	0	0	0	1	0	0	
15:00	157	3	146	8	0	0	0	0	0	0	0	0	0	0	
16:00	141	3	127	10	0	0	1	0	0	0	0	0	0	0	
17:00	130	2	121	6	0	0	1	0	0	0	0	0	0	0	
18:00	104	1	94	8	0	0	1	0	0	0	0	0	0	0	
19:00	78	3	68	7	0	0	0	0	0	0	0	0	0	0	
20:00	51	1	42	8	0	0	0	0	0	0	0	0	0	0	
21:00	51	0	44	6	0	0	1	0	0	0	0	0	0	0	
22:00	35	0	34	1	0	0	0	0	0	0	0	0	0	0	
23:00	31	0	30	1	0	0	0	0	0	0	0	0	0	0	
12H,7-19	1825	26	1625	158	0	0	10	0	3	1	0	2	0	0	
16H,6-22	2038	31	1807	183	0	0	11	0	3	1	0	2	0	0	
18H,6-24	2104	31	1871	185	0	0	11	0	3	1	0	2	0	0	
24H,0-24	2156	31	1914	191	0	0	13	0	3	2	0	2	0	0	

12470 ASHCHURCH Site No: 12470003 Location Site 3 - Pamington Rd, Pamington  
 Fri 23-Jun-23 to Thu 29-Jun-23 Channel: Northbound

TIME PERIOD	TOTAL VEHICLES	MOTOR-CYCLES	CARS OR CAR-BASED LGV	LIGHT GOODS VEHICLES	BUSES	TWO AXLE, SIX TYRE, RIGID/BUSES	THREE AXLE RIGID	FOUR OR MORE AXLE RIGID	FOUR OR LESS AXLE ARTIC	FIVE AXLE ARTIC	SIX OR MORE AXLE ARTIC	FIVE OR LESS AXLE MULTI-TRAILER ARTIC	SIX AXLE MULTI-TRAILER ARTIC	SEVEN OR MORE AXLE ARTIC	
<b>Sun 25-Jun-23</b>															
00:00	17	0	17	0	0	0	0	0	0	0	0	0	0	0	
01:00	4	0	4	0	0	0	0	0	0	0	0	0	0	0	
02:00	9	0	8	1	0	0	0	0	0	0	0	0	0	0	
03:00	2	0	2	0	0	0	0	0	0	0	0	0	0	0	
04:00	5	0	3	2	0	0	0	0	0	0	0	0	0	0	
05:00	16	4	11	1	0	0	0	0	0	0	0	0	0	0	
06:00	18	1	15	2	0	0	0	0	0	0	0	0	0	0	
07:00	42	2	34	6	0	0	0	0	0	0	0	0	0	0	
08:00	79	3	63	13	0	0	0	0	0	0	0	0	0	0	
09:00	144	7	120	16	0	0	1	0	0	0	0	0	0	0	
10:00	163	4	148	10	0	0	1	0	0	0	0	0	0	0	
11:00	210	10	184	16	0	0	0	0	0	0	0	0	0	0	
12:00	249	11	210	27	0	0	1	0	0	0	0	0	0	0	
13:00	184	18	156	9	0	0	0	0	1	0	0	0	0	0	
14:00	315	46	249	19	0	1	0	0	0	0	0	0	0	0	
15:00	364	32	299	28	0	1	0	0	4	0	0	0	0	0	
16:00	428	39	321	60	0	0	1	0	5	0	2	0	0	0	
17:00	186	9	162	14	0	0	0	1	0	0	0	0	0	0	
18:00	101	6	80	13	0	0	1	1	0	0	0	0	0	0	
19:00	70	1	57	9	0	1	2	0	0	0	0	0	0	0	
20:00	44	0	37	5	0	0	2	0	0	0	0	0	0	0	
21:00	31	1	28	2	0	0	0	0	0	0	0	0	0	0	
22:00	16	0	15	1	0	0	0	0	0	0	0	0	0	0	
23:00	13	1	12	0	0	0	0	0	0	0	0	0	0	0	
12H,7-19	2465	187	2026	231	0	2	5	2	10	0	2	0	0	0	
16H,6-22	2628	190	2163	249	0	3	9	2	10	0	2	0	0	0	
18H,6-24	2657	191	2190	250	0	3	9	2	10	0	2	0	0	0	
24H,0-24	2710	195	2235	254	0	3	9	2	10	0	2	0	0	0	

12470		ASHCHURCH				Site No: 12470003		Location Site 3 - Pamington Rd, Pamington							
Fri 23-Jun-23 to Thu 29-Jun-23						Channel: Northbound									
TIME PERIOD	TOTAL VEHICLES	MOTOR-CYCLES	CARS OR CAR-BASED LGV	LIGHT GOODS VEHICLES	BUSES	TWO AXLE, SIX TYRE, RIGID/BUSES	THREE AXLE RIGID	FOUR OR MORE AXLE RIGID	FOUR OR LESS AXLE ARTIC	FIVE AXLE ARTIC	SIX OR MORE AXLE ARTIC	FIVE OR LESS AXLE MULTI-TRAILER ARTIC	SIX AXLE MULTI-TRAILER ARTIC	SEVEN OR MORE AXLE ARTIC	
<b>Mon 26-Jun-23</b>															
00:00	4	0	3	1	0	0	0	0	0	0	0	0	0	0	
01:00	4	1	1	2	0	0	0	0	0	0	0	0	0	0	
02:00	6	0	5	1	0	0	0	0	0	0	0	0	0	0	
03:00	0	0	0	0	0	0	0	0	0	0	0	0	0	0	
04:00	9	0	6	3	0	0	0	0	0	0	0	0	0	0	
05:00	51	2	47	2	0	0	0	0	0	0	0	0	0	0	
06:00	116	0	105	9	0	0	1	0	0	0	0	1	0	0	
07:00	264	2	241	20	0	0	1	0	0	0	0	0	0	0	
08:00	196	1	182	10	0	0	2	0	1	0	0	0	0	0	
09:00	134	2	111	16	2	2	0	0	1	0	0	0	0	0	
10:00	123	2	95	22	2	0	2	0	0	0	0	0	0	0	
11:00	125	2	97	21	0	4	0	0	1	0	0	0	0	0	
12:00	146	0	116	29	0	0	0	0	1	0	0	0	0	0	
13:00	130	2	107	21	0	0	0	0	0	0	0	0	0	0	
14:00	140	2	112	25	1	0	0	0	0	0	0	0	0	0	
15:00	191	5	155	24	0	3	4	0	0	0	0	0	0	0	
16:00	179	2	153	22	0	0	2	0	0	0	0	0	0	0	
17:00	194	2	176	15	0	0	1	0	0	0	0	0	0	0	
18:00	118	3	111	4	0	0	0	0	0	0	0	0	0	0	
19:00	71	1	64	5	0	0	1	0	0	0	0	0	0	0	
20:00	66	2	59	5	0	0	0	0	0	0	0	0	0	0	
21:00	59	0	52	4	0	0	3	0	0	0	0	0	0	0	
22:00	22	0	20	1	0	1	0	0	0	0	0	0	0	0	
23:00	8	0	7	1	0	0	0	0	0	0	0	0	0	0	
12H,7-19	1940	25	1656	229	5	9	12	0	4	0	0	0	0	0	
16H,6-22	2252	28	1936	252	5	9	17	0	4	0	0	1	0	0	
18H,6-24	2282	28	1963	254	5	10	17	0	4	0	0	1	0	0	
24H,0-24	2356	31	2025	263	5	10	17	0	4	0	0	1	0	0	

12470 ASHCHURCH Site No: 12470003 Location Site 3 - Pamington Rd, Pamington  
 Fri 23-Jun-23 to Thu 29-Jun-23 Channel: Northbound

TIME PERIOD	TOTAL VEHICLES	MOTOR-CYCLES	CARS OR CAR-BASED LGV	LIGHT GOODS VEHICLES	BUSES	TWO AXLE, SIX TYRE, RIGID/BUSES	THREE AXLE RIGID	FOUR OR MORE AXLE RIGID	FOUR OR LESS AXLE ARTIC	FIVE AXLE ARTIC	SIX OR MORE AXLE ARTIC	FIVE OR LESS AXLE MULTI-TRAILER ARTIC	SIX AXLE MULTI-TRAILER ARTIC	SEVEN OR MORE AXLE ARTIC
<b>Tue 27-Jun-23</b>														
00:00	5	0	4	1	0	0	0	0	0	0	0	0	0	0
01:00	4	1	3	0	0	0	0	0	0	0	0	0	0	0
02:00	4	0	4	0	0	0	0	0	0	0	0	0	0	0
03:00	2	0	2	0	0	0	0	0	0	0	0	0	0	0
04:00	10	1	8	1	0	0	0	0	0	0	0	0	0	0
05:00	56	0	50	5	0	0	1	0	0	0	0	0	0	0
06:00	121	1	108	10	0	1	1	0	0	0	0	0	0	0
07:00	266	1	235	26	0	0	2	0	1	0	0	1	0	0
08:00	238	2	210	16	0	2	6	0	1	1	0	0	0	0
09:00	147	3	120	22	0	1	1	0	0	0	0	0	0	0
10:00	135	0	106	26	0	1	2	0	0	0	0	0	0	0
11:00	116	1	100	15	0	0	0	0	0	0	0	0	0	0
12:00	127	0	106	20	0	0	1	0	0	0	0	0	0	0
13:00	166	2	140	21	0	2	1	0	0	0	0	0	0	0
14:00	150	4	131	14	0	0	1	0	0	0	0	0	0	0
15:00	187	0	154	31	0	1	0	0	1	0	0	0	0	0
16:00	200	2	171	26	0	0	0	0	1	0	0	0	0	0
17:00	180	0	170	10	0	0	0	0	0	0	0	0	0	0
18:00	125	0	114	8	0	0	3	0	0	0	0	0	0	0
19:00	86	0	82	4	0	0	0	0	0	0	0	0	0	0
20:00	54	2	49	3	0	0	0	0	0	0	0	0	0	0
21:00	65	1	62	1	0	0	1	0	0	0	0	0	0	0
22:00	31	0	31	0	0	0	0	0	0	0	0	0	0	0
23:00	8	0	7	1	0	0	0	0	0	0	0	0	0	0
12H,7-19	2037	15	1757	235	0	7	17	0	4	1	0	1	0	0
16H,6-22	2363	19	2058	253	0	8	19	0	4	1	0	1	0	0
18H,6-24	2402	19	2096	254	0	8	19	0	4	1	0	1	0	0
24H,0-24	2483	21	2167	261	0	8	20	0	4	1	0	1	0	0

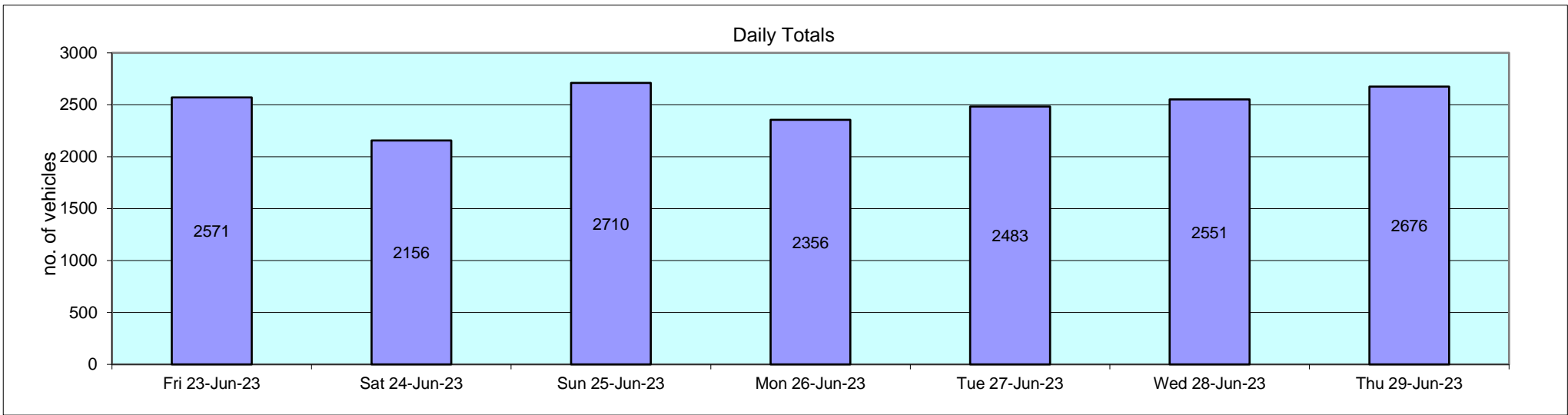


12470		ASHCHURCH				Site No: 12470003		Location Site 3 - Pamington Rd, Pamington							
Fri 23-Jun-23 to Thu 29-Jun-23						Channel: Northbound									
TIME PERIOD	TOTAL VEHICLES	MOTOR-CYCLES	CARS OR CAR-BASED LGV	LIGHT GOODS VEHICLES	BUSES	TWO AXLE, SIX TYRE, RIGID/BUSES	THREE AXLE RIGID	FOUR OR MORE AXLE RIGID	FOUR OR LESS AXLE ARTIC	FIVE AXLE ARTIC	SIX OR MORE AXLE ARTIC	FIVE OR LESS AXLE MULTI-TRAILER ARTIC	SIX AXLE MULTI-TRAILER ARTIC	SEVEN OR MORE AXLE ARTIC	
<b>Wed 28-Jun-23</b>															
00:00	4	0	3	1	0	0	0	0	0	0	0	0	0	0	
01:00	1	0	1	0	0	0	0	0	0	0	0	0	0	0	
02:00	4	0	4	0	0	0	0	0	0	0	0	0	0	0	
03:00	3	0	2	1	0	0	0	0	0	0	0	0	0	0	
04:00	10	0	8	2	0	0	0	0	0	0	0	0	0	0	
05:00	48	1	44	2	0	0	1	0	0	0	0	0	0	0	
06:00	126	0	114	11	0	0	0	0	0	0	0	1	0	0	
07:00	256	1	231	21	0	1	0	0	2	0	0	0	0	0	
08:00	212	3	187	19	0	2	0	0	0	0	0	1	0	0	
09:00	148	1	112	30	0	1	3	0	0	0	0	1	0	0	
10:00	134	1	107	23	0	2	1	0	0	0	0	0	0	0	
11:00	157	4	120	27	0	2	3	0	1	0	0	0	0	0	
12:00	146	2	109	33	1	0	1	0	0	0	0	0	0	0	
13:00	158	0	132	24	0	0	1	1	0	0	0	0	0	0	
14:00	165	0	135	27	0	1	0	0	2	0	0	0	0	0	
15:00	180	0	150	30	0	0	0	0	0	0	0	0	0	0	
16:00	204	4	171	27	0	0	0	0	2	0	0	0	0	0	
17:00	232	1	217	13	0	0	0	0	1	0	0	0	0	0	
18:00	135	4	119	11	0	0	1	0	0	0	0	0	0	0	
19:00	85	1	76	8	0	0	0	0	0	0	0	0	0	0	
20:00	70	1	62	7	0	0	0	0	0	0	0	0	0	0	
21:00	41	0	38	3	0	0	0	0	0	0	0	0	0	0	
22:00	22	0	20	2	0	0	0	0	0	0	0	0	0	0	
23:00	10	0	8	2	0	0	0	0	0	0	0	0	0	0	
12H,7-19	2127	21	1790	285	1	9	10	1	8	0	0	2	0	0	
16H,6-22	2449	23	2080	314	1	9	10	1	8	0	0	3	0	0	
18H,6-24	2481	23	2108	318	1	9	10	1	8	0	0	3	0	0	
24H,0-24	2551	24	2170	324	1	9	11	1	8	0	0	3	0	0	

12470		ASHCHURCH				Site No: 12470003		Location Site 3 - Pamington Rd, Pamington							
Fri 23-Jun-23 to Thu 29-Jun-23						Channel: Northbound									
TIME PERIOD	TOTAL VEHICLES	MOTOR-CYCLES	CARS OR CAR-BASED LGV	LIGHT GOODS VEHICLES	BUSES	TWO AXLE, SIX TYRE, RIGID/BUSES	THREE AXLE RIGID	FOUR OR MORE AXLE RIGID	FOUR OR LESS AXLE ARTIC	FIVE AXLE ARTIC	SIX OR MORE AXLE ARTIC	FIVE OR LESS AXLE MULTI-TRAILER ARTIC	SIX AXLE MULTI-TRAILER ARTIC	SEVEN OR MORE AXLE ARTIC	
<b>Thu 29-Jun-23</b>															
00:00	5	0	4	1	0	0	0	0	0	0	0	0	0	0	
01:00	0	0	0	0	0	0	0	0	0	0	0	0	0	0	
02:00	6	0	6	0	0	0	0	0	0	0	0	0	0	0	
03:00	2	0	1	1	0	0	0	0	0	0	0	0	0	0	
04:00	14	1	11	2	0	0	0	0	0	0	0	0	0	0	
05:00	49	0	42	7	0	0	0	0	0	0	0	0	0	0	
06:00	116	0	106	9	0	0	0	0	0	0	0	1	0	0	
07:00	233	2	207	24	0	0	0	0	0	0	0	0	0	0	
08:00	244	4	215	24	0	1	0	0	0	0	0	0	0	0	
09:00	159	1	123	33	0	2	0	0	0	0	0	0	0	0	
10:00	140	1	105	31	0	2	0	0	1	0	0	0	0	0	
11:00	122	1	97	23	0	1	0	0	0	0	0	0	0	0	
12:00	140	5	107	27	0	0	0	0	1	0	0	0	0	0	
13:00	160	1	129	28	0	2	0	0	0	0	0	0	0	0	
14:00	155	1	127	26	0	0	0	0	1	0	0	0	0	0	
15:00	209	1	172	36	0	0	0	0	0	0	0	0	0	0	
16:00	243	1	210	32	0	0	0	0	0	0	0	0	0	0	
17:00	245	1	222	20	0	0	0	0	2	0	0	0	0	0	
18:00	137	0	127	10	0	0	0	0	0	0	0	0	0	0	
19:00	95	1	85	9	0	0	0	0	0	0	0	0	0	0	
20:00	74	0	70	3	0	0	1	0	0	0	0	0	0	0	
21:00	86	2	76	7	1	0	0	0	0	0	0	0	0	0	
22:00	32	1	30	1	0	0	0	0	0	0	0	0	0	0	
23:00	10	0	9	1	0	0	0	0	0	0	0	0	0	0	
12H,7-19	2187	19	1841	314	0	8	0	0	5	0	0	0	0	0	
16H,6-22	2558	22	2178	342	1	8	1	0	5	0	0	1	0	0	
18H,6-24	2600	23	2217	344	1	8	1	0	5	0	0	1	0	0	
24H,0-24	2676	24	2281	355	1	8	1	0	5	0	0	1	0	0	

12470 ASHCHURCH Site No: 12470003 Location Site 3 - Pamington Rd, Pamington  
 Fri 23-Jun-23 to Thu 29-Jun-23 Channel: Northbound

TIME PERIOD	TOTAL VEHICLES	MOTOR-CYCLES	CARS OR CAR-BASED LGV	LIGHT GOODS VEHICLES	BUSES	TWO AXLE, SIX TYRE, RIGID/BUSES	THREE AXLE RIGID	FOUR OR MORE AXLE RIGID	FOUR OR LESS AXLE ARTIC	FIVE AXLE ARTIC	SIX OR MORE AXLE ARTIC	FIVE OR LESS AXLE MULTI-TRAILER ARTIC	SIX AXLE MULTI-TRAILER ARTIC	SEVEN OR MORE AXLE ARTIC	
<b>Daily Totals</b>															
Fri 23-Jun-23	2571	30	2190	301	2	7	29	1	7	1	1	2	0	0	
Sat 24-Jun-23	2156	31	1914	191	0	0	13	0	3	2	0	2	0	0	
Sun 25-Jun-23	2710	195	2235	254	0	3	9	2	10	0	2	0	0	0	
Mon 26-Jun-23	2356	31	2025	263	5	10	17	0	4	0	0	1	0	0	
Tue 27-Jun-23	2483	21	2167	261	0	8	20	0	4	1	0	1	0	0	
Wed 28-Jun-23	2551	24	2170	324	1	9	11	1	8	0	0	3	0	0	
Thu 29-Jun-23	2676	24	2281	355	1	8	1	0	5	0	0	1	0	0	
<b>Total Vehicles</b>															
[--]	17503	356	14982	1949	9	45	100	4	41	4	3	10	0	0	



12470 ASHCHURCH Site No: 12470003 Location Site 3 - Pamington Rd, Pamington  
 Fri 23-Jun-23 to Thu 29-Jun-23 Channel: Northbound

TIME PERIOD	TOTAL VEHICLES	MOTOR-CYCLES	MOTOR-CYCLES%	CARS	CARS %	LGV	LGV %	HGV	HGV %	BUS	BUS %
<b>Fri 23-Jun-23</b>											
00:00	3	0	0.0	3	100.0	0	0.0	0	0.0	0	0.0
01:00	2	0	0.0	1	50.0	1	50.0	0	0.0	0	0.0
02:00	6	0	0.0	6	100.0	0	0.0	0	0.0	0	0.0
03:00	2	0	0.0	1	50.0	1	50.0	0	0.0	0	0.0
04:00	12	0	0.0	12	100.0	0	0.0	0	0.0	0	0.0
05:00	46	1	2.2	42	91.3	3	6.5	0	0.0	0	0.0
06:00	99	0	0.0	87	87.9	9	9.1	3	3.0	0	0.0
07:00	212	2	0.9	178	84.0	28	13.2	4	1.9	0	0.0
08:00	200	0	0.0	179	89.5	15	7.5	5	2.5	1	0.5
09:00	102	0	0.0	90	88.2	9	8.8	3	2.9	0	0.0
10:00	6	1	16.7	4	66.7	1	16.7	0	0.0	0	0.0
11:00	175	1	0.6	141	80.6	30	17.1	3	1.7	0	0.0
12:00	178	3	1.7	143	80.3	26	14.6	6	3.4	0	0.0
13:00	189	3	1.6	157	83.1	25	13.2	3	1.6	1	0.5
14:00	186	6	3.2	156	83.9	22	11.8	2	1.1	0	0.0
15:00	253	3	1.2	206	81.4	39	15.4	5	2.0	0	0.0
16:00	315	2	0.6	266	84.4	42	13.3	5	1.6	0	0.0
17:00	211	3	1.4	184	87.2	21	10.0	3	1.4	0	0.0
18:00	145	0	0.0	134	92.4	10	6.9	1	0.7	0	0.0
19:00	74	1	1.4	63	85.1	8	10.8	2	2.7	0	0.0
20:00	52	1	1.9	47	90.4	3	5.8	1	1.9	0	0.0
21:00	48	1	2.1	40	83.3	5	10.4	2	4.2	0	0.0
22:00	40	0	0.0	39	97.5	1	2.5	0	0.0	0	0.0
23:00	15	2	13.3	11	73.3	2	13.3	0	0.0	0	0.0
12H,7-19	2172	24	1.1	1838	84.6	268	12.3	40	1.8	2	0.1
16H,6-22	2445	27	1.1	2075	84.9	293	12.0	48	2.0	2	0.1
18H,6-24	2500	29	1.2	2125	85.0	296	11.8	48	1.9	2	0.1
24H,0-24	2571	30	1.2	2190	85.2	301	11.7	48	1.9	2	0.1

12470 ASHCHURCH Site No: 12470003 Location Site 3 - Pamington Rd, Pamington  
 Fri 23-Jun-23 to Thu 29-Jun-23 Channel: Northbound

TIME PERIOD	TOTAL VEHICLES	MOTOR-CYCLES	MOTOR-CYCLES%	CARS	CARS %	LGV	LGV %	HGV	HGV %	BUS	BUS %
<b>Sat 24-Jun-23</b>											
00:00	8	0	0.0	8	100.0	0	0.0	0	0.0	0	0.0
01:00	5	0	0.0	4	80.0	1	20.0	0	0.0	0	0.0
02:00	2	0	0.0	2	100.0	0	0.0	0	0.0	0	0.0
03:00	4	0	0.0	3	75.0	1	25.0	0	0.0	0	0.0
04:00	8	0	0.0	6	75.0	1	12.5	1	12.5	0	0.0
05:00	25	0	0.0	20	80.0	3	12.0	2	8.0	0	0.0
06:00	33	1	3.0	28	84.9	4	12.1	0	0.0	0	0.0
07:00	66	0	0.0	55	83.3	10	15.2	1	1.5	0	0.0
08:00	107	0	0.0	92	86.0	11	10.3	4	3.7	0	0.0
09:00	159	1	0.6	135	84.9	22	13.8	1	0.6	0	0.0
10:00	201	3	1.5	183	91.0	14	7.0	1	0.5	0	0.0
11:00	206	3	1.5	180	87.4	21	10.2	2	1.0	0	0.0
12:00	211	2	1.0	190	90.1	18	8.5	1	0.5	0	0.0
13:00	181	7	3.9	158	87.3	15	8.3	1	0.6	0	0.0
14:00	162	1	0.6	144	88.9	15	9.3	2	1.2	0	0.0
15:00	157	3	1.9	146	93.0	8	5.1	0	0.0	0	0.0
16:00	141	3	2.1	127	90.1	10	7.1	1	0.7	0	0.0
17:00	130	2	1.5	121	93.1	6	4.6	1	0.8	0	0.0
18:00	104	1	1.0	94	90.4	8	7.7	1	1.0	0	0.0
19:00	78	3	3.9	68	87.2	7	9.0	0	0.0	0	0.0
20:00	51	1	2.0	42	82.4	8	15.7	0	0.0	0	0.0
21:00	51	0	0.0	44	86.3	6	11.8	1	2.0	0	0.0
22:00	35	0	0.0	34	97.1	1	2.9	0	0.0	0	0.0
23:00	31	0	0.0	30	96.8	1	3.2	0	0.0	0	0.0
12H,7-19	1825	26	1.4	1625	89.0	158	8.7	16	0.9	0	0.0
16H,6-22	2038	31	1.5	1807	88.7	183	9.0	17	0.8	0	0.0
18H,6-24	2104	31	1.5	1871	88.9	185	8.8	17	0.8	0	0.0
24H,0-24	2156	31	1.4	1914	88.8	191	8.9	20	0.9	0	0.0

12470 ASHCHURCH Site No: 12470003 Location Site 3 - Pamington Rd, Pamington  
 Fri 23-Jun-23 to Thu 29-Jun-23 Channel: Northbound

TIME PERIOD	TOTAL VEHICLES	MOTOR-CYCLES	MOTOR-CYCLES%	CARS	CARS %	LGV	LGV %	HGV	HGV %	BUS	BUS %
<b>Sun 25-Jun-23</b>											
00:00	17	0	0.0	17	100.0	0	0.0	0	0.0	0	0.0
01:00	4	0	0.0	4	100.0	0	0.0	0	0.0	0	0.0
02:00	9	0	0.0	8	88.9	1	11.1	0	0.0	0	0.0
03:00	2	0	0.0	2	100.0	0	0.0	0	0.0	0	0.0
04:00	5	0	0.0	3	60.0	2	40.0	0	0.0	0	0.0
05:00	16	4	25.0	11	68.8	1	6.3	0	0.0	0	0.0
06:00	18	1	5.6	15	83.3	2	11.1	0	0.0	0	0.0
07:00	42	2	4.8	34	81.0	6	14.3	0	0.0	0	0.0
08:00	79	3	3.8	63	79.8	13	16.5	0	0.0	0	0.0
09:00	144	7	4.9	120	83.3	16	11.1	1	0.7	0	0.0
10:00	163	4	2.5	148	90.8	10	6.1	1	0.6	0	0.0
11:00	210	10	4.8	184	87.6	16	7.6	0	0.0	0	0.0
12:00	249	11	4.4	210	84.3	27	10.8	1	0.4	0	0.0
13:00	184	18	9.8	156	84.8	9	4.9	1	0.5	0	0.0
14:00	315	46	14.6	249	79.1	19	6.0	1	0.3	0	0.0
15:00	364	32	8.8	299	82.1	28	7.7	5	1.4	0	0.0
16:00	428	39	9.1	321	75.0	60	14.0	8	1.9	0	0.0
17:00	186	9	4.8	162	87.1	14	7.5	1	0.5	0	0.0
18:00	101	6	5.9	80	79.2	13	12.9	2	2.0	0	0.0
19:00	70	1	1.4	57	81.4	9	12.9	3	4.3	0	0.0
20:00	44	0	0.0	37	84.1	5	11.4	2	4.6	0	0.0
21:00	31	1	3.2	28	90.3	2	6.5	0	0.0	0	0.0
22:00	16	0	0.0	15	93.8	1	6.3	0	0.0	0	0.0
23:00	13	1	7.7	12	92.3	0	0.0	0	0.0	0	0.0
12H,7-19	2465	187	7.6	2026	82.2	231	9.4	21	0.9	0	0.0
16H,6-22	2628	190	7.2	2163	82.3	249	9.5	26	1.0	0	0.0
18H,6-24	2657	191	7.2	2190	82.4	250	9.4	26	1.0	0	0.0
24H,0-24	2710	195	7.2	2235	82.5	254	9.4	26	1.0	0	0.0

12470 ASHCHURCH Site No: 12470003 Location Site 3 - Pamington Rd, Pamington  
 Fri 23-Jun-23 to Thu 29-Jun-23 Channel: Northbound

TIME PERIOD	TOTAL VEHICLES	MOTOR-CYCLES	MOTOR-CYCLES%	CARS	CARS %	LGV	LGV %	HGV	HGV %	BUS	BUS %
<b>Mon 26-Jun-23</b>											
00:00	4	0	0.0	3	75.0	1	25.0	0	0.0	0	0.0
01:00	4	1	25.0	1	25.0	2	50.0	0	0.0	0	0.0
02:00	6	0	0.0	5	83.3	1	16.7	0	0.0	0	0.0
03:00	0	0	-	0	-	0	-	0	-	0	-
04:00	9	0	0.0	6	66.7	3	33.3	0	0.0	0	0.0
05:00	51	2	3.9	47	92.2	2	3.9	0	0.0	0	0.0
06:00	116	0	0.0	105	90.5	9	7.8	2	1.7	0	0.0
07:00	264	2	0.8	241	91.3	20	7.6	1	0.4	0	0.0
08:00	196	1	0.5	182	92.9	10	5.1	3	1.5	0	0.0
09:00	134	2	1.5	111	82.8	16	11.9	3	2.2	2	1.5
10:00	123	2	1.6	95	77.2	22	17.9	2	1.6	2	1.6
11:00	125	2	1.6	97	77.6	21	16.8	5	4.0	0	0.0
12:00	146	0	0.0	116	79.5	29	19.9	1	0.7	0	0.0
13:00	130	2	1.5	107	82.3	21	16.2	0	0.0	0	0.0
14:00	140	2	1.4	112	80.0	25	17.9	0	0.0	1	0.7
15:00	191	5	2.6	155	81.2	24	12.6	7	3.7	0	0.0
16:00	179	2	1.1	153	85.5	22	12.3	2	1.1	0	0.0
17:00	194	2	1.0	176	90.7	15	7.7	1	0.5	0	0.0
18:00	118	3	2.5	111	94.1	4	3.4	0	0.0	0	0.0
19:00	71	1	1.4	64	90.1	5	7.0	1	1.4	0	0.0
20:00	66	2	3.0	59	89.4	5	7.6	0	0.0	0	0.0
21:00	59	0	0.0	52	88.1	4	6.8	3	5.1	0	0.0
22:00	22	0	0.0	20	90.9	1	4.6	1	4.6	0	0.0
23:00	8	0	0.0	7	87.5	1	12.5	0	0.0	0	0.0
12H,7-19	1940	25	1.3	1656	85.4	229	11.8	25	1.3	5	0.3
16H,6-22	2252	28	1.2	1936	86.0	252	11.2	31	1.4	5	0.2
18H,6-24	2282	28	1.2	1963	86.0	254	11.1	32	1.4	5	0.2
24H,0-24	2356	31	1.3	2025	86.0	263	11.2	32	1.4	5	0.2

12470 ASHCHURCH Site No: 12470003 Location Site 3 - Pamington Rd, Pamington  
 Fri 23-Jun-23 to Thu 29-Jun-23 Channel: Northbound

TIME PERIOD	TOTAL VEHICLES	MOTOR-CYCLES	MOTOR-CYCLES%	CARS	CARS %	LGV	LGV %	HGV	HGV %	BUS	BUS %
<b>Tue 27-Jun-23</b>											
00:00	5	0	0.0	4	80.0	1	20.0	0	0.0	0	0.0
01:00	4	1	25.0	3	75.0	0	0.0	0	0.0	0	0.0
02:00	4	0	0.0	4	100.0	0	0.0	0	0.0	0	0.0
03:00	2	0	0.0	2	100.0	0	0.0	0	0.0	0	0.0
04:00	10	1	10.0	8	80.0	1	10.0	0	0.0	0	0.0
05:00	56	0	0.0	50	89.3	5	8.9	1	1.8	0	0.0
06:00	121	1	0.8	108	89.3	10	8.3	2	1.7	0	0.0
07:00	266	1	0.4	235	88.4	26	9.8	4	1.5	0	0.0
08:00	238	2	0.8	210	88.2	16	6.7	10	4.2	0	0.0
09:00	147	3	2.0	120	81.6	22	15.0	2	1.4	0	0.0
10:00	135	0	0.0	106	78.5	26	19.3	3	2.2	0	0.0
11:00	116	1	0.9	100	86.2	15	12.9	0	0.0	0	0.0
12:00	127	0	0.0	106	83.5	20	15.8	1	0.8	0	0.0
13:00	166	2	1.2	140	84.3	21	12.7	3	1.8	0	0.0
14:00	150	4	2.7	131	87.3	14	9.3	1	0.7	0	0.0
15:00	187	0	0.0	154	82.4	31	16.6	2	1.1	0	0.0
16:00	200	2	1.0	171	85.5	26	13.0	1	0.5	0	0.0
17:00	180	0	0.0	170	94.4	10	5.6	0	0.0	0	0.0
18:00	125	0	0.0	114	91.2	8	6.4	3	2.4	0	0.0
19:00	86	0	0.0	82	95.4	4	4.7	0	0.0	0	0.0
20:00	54	2	3.7	49	90.7	3	5.6	0	0.0	0	0.0
21:00	65	1	1.5	62	95.4	1	1.5	1	1.5	0	0.0
22:00	31	0	0.0	31	100.0	0	0.0	0	0.0	0	0.0
23:00	8	0	0.0	7	87.5	1	12.5	0	0.0	0	0.0
12H,7-19	2037	15	0.7	1757	86.3	235	11.5	30	1.5	0	0.0
16H,6-22	2363	19	0.8	2058	87.1	253	10.7	33	1.4	0	0.0
18H,6-24	2402	19	0.8	2096	87.3	254	10.6	33	1.4	0	0.0
24H,0-24	2483	21	0.9	2167	87.3	261	10.5	34	1.4	0	0.0



12470 ASHCHURCH Site No: 12470003 Location Site 3 - Pamington Rd, Pamington  
 Fri 23-Jun-23 to Thu 29-Jun-23 Channel: Northbound

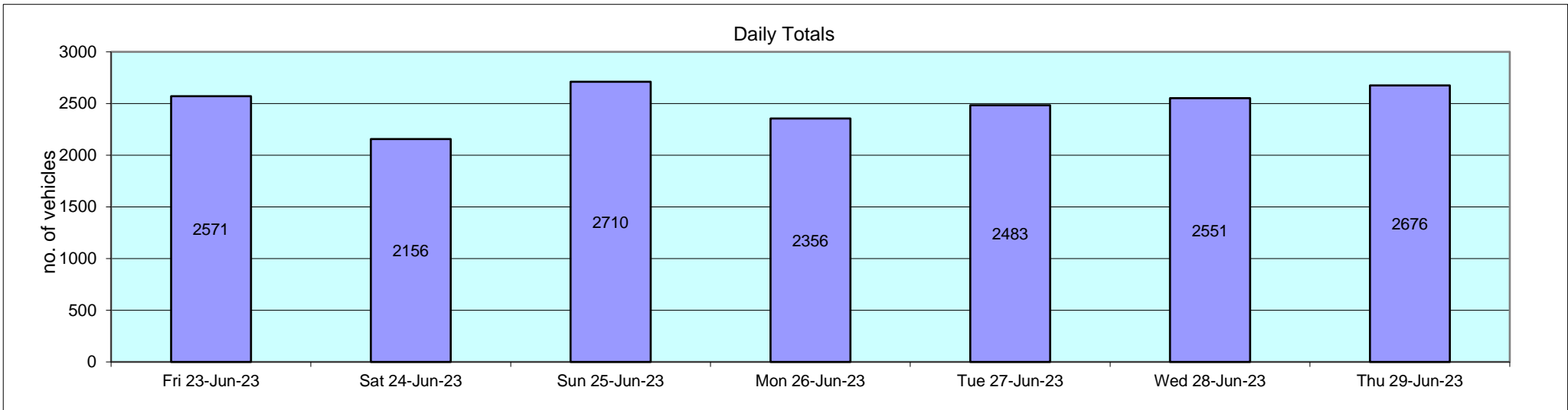
TIME PERIOD	TOTAL VEHICLES	MOTOR-CYCLES	MOTOR-CYCLES%	CARS	CARS %	LGV	LGV %	HGV	HGV %	BUS	BUS %
<b>Wed 28-Jun-23</b>											
00:00	4	0	0.0	3	75.0	1	25.0	0	0.0	0	0.0
01:00	1	0	0.0	1	100.0	0	0.0	0	0.0	0	0.0
02:00	4	0	0.0	4	100.0	0	0.0	0	0.0	0	0.0
03:00	3	0	0.0	2	66.7	1	33.3	0	0.0	0	0.0
04:00	10	0	0.0	8	80.0	2	20.0	0	0.0	0	0.0
05:00	48	1	2.1	44	91.7	2	4.2	1	2.1	0	0.0
06:00	126	0	0.0	114	90.5	11	8.7	1	0.8	0	0.0
07:00	256	1	0.4	231	90.2	21	8.2	3	1.2	0	0.0
08:00	212	3	1.4	187	88.2	19	9.0	3	1.4	0	0.0
09:00	148	1	0.7	112	75.7	30	20.3	5	3.4	0	0.0
10:00	134	1	0.8	107	79.9	23	17.2	3	2.2	0	0.0
11:00	157	4	2.6	120	76.4	27	17.2	6	3.8	0	0.0
12:00	146	2	1.4	109	74.7	33	22.6	1	0.7	1	0.7
13:00	158	0	0.0	132	83.5	24	15.2	2	1.3	0	0.0
14:00	165	0	0.0	135	81.8	27	16.4	3	1.8	0	0.0
15:00	180	0	0.0	150	83.3	30	16.7	0	0.0	0	0.0
16:00	204	4	2.0	171	83.8	27	13.2	2	1.0	0	0.0
17:00	232	1	0.4	217	93.5	13	5.6	1	0.4	0	0.0
18:00	135	4	3.0	119	88.2	11	8.2	1	0.7	0	0.0
19:00	85	1	1.2	76	89.4	8	9.4	0	0.0	0	0.0
20:00	70	1	1.4	62	88.6	7	10.0	0	0.0	0	0.0
21:00	41	0	0.0	38	92.7	3	7.3	0	0.0	0	0.0
22:00	22	0	0.0	20	90.9	2	9.1	0	0.0	0	0.0
23:00	10	0	0.0	8	80.0	2	20.0	0	0.0	0	0.0
12H,7-19	2127	21	1.0	1790	84.2	285	13.4	30	1.4	1	0.1
16H,6-22	2449	23	0.9	2080	84.9	314	12.8	31	1.3	1	0.0
18H,6-24	2481	23	0.9	2108	85.0	318	12.8	31	1.3	1	0.0
24H,0-24	2551	24	0.9	2170	85.1	324	12.7	32	1.3	1	0.0

12470 ASHCHURCH Site No: 12470003 Location Site 3 - Pamington Rd, Pamington  
 Fri 23-Jun-23 to Thu 29-Jun-23 Channel: Northbound

TIME PERIOD	TOTAL VEHICLES	MOTOR-CYCLES	MOTOR-CYCLES%	CARS	CARS %	LGV	LGV %	HGV	HGV %	BUS	BUS %
<b>Thu 29-Jun-23</b>											
00:00	5	0	0.0	4	80.0	1	20.0	0	0.0	0	0.0
01:00	0	0	-	0	-	0	-	0	-	0	-
02:00	6	0	0.0	6	100.0	0	0.0	0	0.0	0	0.0
03:00	2	0	0.0	1	50.0	1	50.0	0	0.0	0	0.0
04:00	14	1	7.1	11	78.6	2	14.3	0	0.0	0	0.0
05:00	49	0	0.0	42	85.7	7	14.3	0	0.0	0	0.0
06:00	116	0	0.0	106	91.4	9	7.8	1	0.9	0	0.0
07:00	233	2	0.9	207	88.8	24	10.3	0	0.0	0	0.0
08:00	244	4	1.6	215	88.1	24	9.8	1	0.4	0	0.0
09:00	159	1	0.6	123	77.4	33	20.8	2	1.3	0	0.0
10:00	140	1	0.7	105	75.0	31	22.1	3	2.1	0	0.0
11:00	122	1	0.8	97	79.5	23	18.9	1	0.8	0	0.0
12:00	140	5	3.6	107	76.4	27	19.3	1	0.7	0	0.0
13:00	160	1	0.6	129	80.6	28	17.5	2	1.3	0	0.0
14:00	155	1	0.7	127	81.9	26	16.8	1	0.7	0	0.0
15:00	209	1	0.5	172	82.3	36	17.2	0	0.0	0	0.0
16:00	243	1	0.4	210	86.4	32	13.2	0	0.0	0	0.0
17:00	245	1	0.4	222	90.6	20	8.2	2	0.8	0	0.0
18:00	137	0	0.0	127	92.7	10	7.3	0	0.0	0	0.0
19:00	95	1	1.1	85	89.5	9	9.5	0	0.0	0	0.0
20:00	74	0	0.0	70	94.6	3	4.1	1	1.4	0	0.0
21:00	86	2	2.3	76	88.4	7	8.1	0	0.0	1	1.2
22:00	32	1	3.1	30	93.8	1	3.1	0	0.0	0	0.0
23:00	10	0	0.0	9	90.0	1	10.0	0	0.0	0	0.0
12H,7-19	2187	19	0.9	1841	84.2	314	14.4	13	0.6	0	0.0
16H,6-22	2558	22	0.9	2178	85.1	342	13.4	15	0.6	1	0.0
18H,6-24	2600	23	0.9	2217	85.3	344	13.2	15	0.6	1	0.0
24H,0-24	2676	24	0.9	2281	85.2	355	13.3	15	0.6	1	0.0

12470 ASHCHURCH Site No: 12470003 Location Site 3 - Pamington Rd, Pamington  
 Fri 23-Jun-23 to Thu 29-Jun-23 Channel: Northbound

TIME PERIOD	TOTAL VEHICLES	MOTOR-CYCLES	MOTOR-CYCLES%	CARS	CARS %	LGV	LGV %	HGV	HGV %	BUS	BUS %
<b>Daily Totals</b>											
Fri 23-Jun-23	2571	30	1.2	2190	85.2	301	11.7	48	1.9	2	0.1
Sat 24-Jun-23	2156	31	1.4	1914	88.8	191	8.9	20	0.9	0	0.0
Sun 25-Jun-23	2710	195	7.2	2235	82.5	254	9.4	26	1.0	0	0.0
Mon 26-Jun-23	2356	31	1.3	2025	86.0	263	11.2	32	1.4	5	0.2
Tue 27-Jun-23	2483	21	0.9	2167	87.3	261	10.5	34	1.4	0	0.0
Wed 28-Jun-23	2551	24	0.9	2170	85.1	324	12.7	32	1.3	1	0.0
Thu 29-Jun-23	2676	24	0.9	2281	85.2	355	13.3	15	0.6	1	0.0
<b>Total Vehicles</b>											
[--]	17503	356	2.0	14982	85.7	1949	11.1	207	1.2	9	0.1



12470 ASHCHURCH Site No: 12470003 Location Site 3 - Pamington Rd, Pamington  
 Fri 23-Jun-23 to Thu 29-Jun-23 Channel: Northbound

Time Period	Total Vehicles	85%ile Speed	Mean Speed	Stand Dev.	<11Mph	11-<16	16-<21	21-<26	26-<31	31-<36	36-<41	41-<46	46-<51	51-<56	56-<61	=>61
<b>Fri 23-Jun-23</b>																
00:00	3	-	41.8	3.1	0	0	0	0	0	0	1	2	0	0	0	0
01:00	2	-	48.5	1.8	0	0	0	0	0	0	0	0	2	0	0	0
02:00	6	-	40.2	4.3	0	0	0	0	0	0	5	0	1	0	0	0
03:00	2	-	43.5	7.1	0	0	0	0	0	0	1	0	1	0	0	0
04:00	12	47.8	43.9	6.3	0	0	0	0	0	1	2	6	2	0	1	0
05:00	46	49.5	43.1	7	0	0	1	0	0	5	8	19	8	4	1	0
06:00	99	48.5	43.2	5.8	0	0	0	0	0	6	30	37	21	2	1	2
07:00	212	45.9	42.1	4.9	0	0	0	0	3	8	77	92	22	9	1	0
08:00	200	44.9	40.6	4.8	0	0	0	1	3	16	95	69	12	2	2	0
09:00	102	42.8	36.2	8	0	2	9	0	2	26	41	17	3	2	0	0
10:00	6	-	21.9	10.3	1	1	1	1	0	2	0	0	0	0	0	0
11:00	175	44.8	39	5.9	0	0	1	0	16	24	78	39	15	1	1	0
12:00	178	45.4	40.4	5.4	0	0	0	1	1	26	81	47	17	4	0	1
13:00	189	45.5	40	6.1	0	0	0	7	1	29	71	58	19	3	0	1
14:00	186	45	39.6	5.5	0	0	1	2	5	29	78	53	16	2	0	0
15:00	253	45.4	39.5	6.9	2	0	2	3	19	24	100	74	22	5	2	0
16:00	315	44.8	40	5.1	0	0	0	0	6	53	131	103	16	3	2	1
17:00	211	45.3	39.8	6.2	0	0	1	11	2	19	89	66	20	3	0	0
18:00	145	46.4	42	4.7	0	0	0	0	0	10	51	60	21	2	1	0
19:00	74	45.7	41.3	5.6	0	0	0	0	0	10	28	26	7	2	0	1
20:00	52	45.8	41.3	5.3	0	0	0	0	0	5	24	15	6	1	1	0
21:00	48	47.9	42.4	5.8	0	0	0	0	0	5	16	17	6	3	1	0
22:00	40	45.5	41.8	6.1	0	0	0	0	1	2	17	15	2	2	0	1
23:00	15	56.4	45.8	8.5	0	0	0	0	0	2	2	5	2	1	3	0
12H,7-19	2172	45.3	40	6	3	3	15	26	58	266	892	678	183	36	9	3
16H,6-22	2445	45.5	40.2	6	3	3	15	26	58	292	990	773	223	44	12	6
18H,6-24	2500	45.5	40.3	6	3	3	15	26	59	296	1009	793	227	47	15	7
24H,0-24	2571	45.6	40.4	6	3	3	16	26	59	302	1026	820	241	51	17	7

12470 ASHCHURCH Site No: 12470003 Location Site 3 - Pamington Rd, Pamington  
 Fri 23-Jun-23 to Thu 29-Jun-23 Channel: Northbound

Time Period	Total Vehicles	85%ile Speed	Mean Speed	Stand Dev.	<11Mph	11-<16	16-<21	21-<26	26-<31	31-<36	36-<41	41-<46	46-<51	51-<56	56-<61	=>61
<b>Sat 24-Jun-23</b>																
00:00	8	-	36.6	3	0	0	0	0	0	3	5	0	0	0	0	0
01:00	5	-	40.5	8.4	0	0	0	0	0	2	1	1	0	1	0	0
02:00	2	-	46	3.5	0	0	0	0	0	0	0	1	1	0	0	0
03:00	4	-	47.3	4.9	0	0	0	0	0	0	0	2	1	1	0	0
04:00	8	-	44.1	9.5	0	0	0	0	1	0	2	2	1	1	1	0
05:00	25	50.2	44.9	6.8	0	0	0	0	0	2	5	7	8	2	0	1
06:00	33	50.6	44.3	7.1	0	0	0	1	1	0	8	8	10	5	0	0
07:00	66	45.7	41.8	4.3	0	0	0	0	0	3	27	27	8	1	0	0
08:00	107	44.7	36.6	9	1	2	7	6	6	8	48	17	12	0	0	0
09:00	159	45.1	40.4	4.9	0	0	1	0	2	11	86	42	14	3	0	0
10:00	201	45	39.4	6.3	0	0	4	4	1	35	80	58	16	2	0	1
11:00	206	45.1	39.8	6.2	0	0	1	5	9	23	83	66	11	6	2	0
12:00	211	45.8	40.8	5.9	0	0	1	6	1	22	72	80	26	2	1	0
13:00	181	45.5	40.9	5.6	0	0	2	1	1	13	81	62	16	3	1	1
14:00	162	45.9	40.2	5.8	0	0	0	2	7	14	78	37	20	3	1	0
15:00	157	45.4	39.6	7.2	0	0	2	8	5	16	62	45	11	6	2	0
16:00	141	45.2	41.1	4.4	0	0	0	0	0	12	60	57	10	1	1	0
17:00	130	46.3	41.5	5.3	0	0	0	0	2	14	43	50	17	3	1	0
18:00	104	46.3	41	5.3	0	0	0	0	0	13	47	27	13	3	1	0
19:00	78	47.3	41.1	7.1	0	0	0	1	11	4	11	35	15	0	1	0
20:00	51	45.9	40.8	5.5	0	0	0	0	2	6	19	16	7	1	0	0
21:00	51	45.9	41	6.7	0	0	0	2	1	6	14	20	6	1	1	0
22:00	35	43.7	39.4	4.2	0	0	0	0	0	6	19	8	2	0	0	0
23:00	31	44.9	39.8	5.2	0	0	0	0	1	6	11	10	3	0	0	0
12H,7-19	1825	45.5	40.2	6.1	1	2	18	32	34	184	767	568	174	33	10	2
16H,6-22	2038	45.7	40.4	6.1	1	2	18	36	49	200	819	647	212	40	12	2
18H,6-24	2104	45.7	40.3	6.1	1	2	18	36	50	212	849	665	217	40	12	2
24H,0-24	2156	45.7	40.4	6.2	1	2	18	36	51	219	862	678	228	45	13	3

12470 ASHCHURCH Site No: 12470003 Location Site 3 - Pamington Rd, Pamington  
 Fri 23-Jun-23 to Thu 29-Jun-23 Channel: Northbound

Time Period	Total Vehicles	85%ile Speed	Mean Speed	Stand Dev.	<11Mph	11-<16	16-<21	21-<26	26-<31	31-<36	36-<41	41-<46	46-<51	51-<56	56-<61	=>61
<b>Sun 25-Jun-23</b>																
00:00	17	48.4	42.3	6.6	0	0	0	0	1	1	5	6	2	2	0	0
01:00	4	-	44.8	6.4	0	0	0	0	0	0	1	2	0	1	0	0
02:00	9	-	48.5	8.4	0	0	0	0	0	0	1	4	1	1	1	1
03:00	2	-	46	10.6	0	0	0	0	0	0	1	0	0	1	0	0
04:00	5	-	42.5	6.6	0	0	0	0	0	1	1	1	2	0	0	0
05:00	16	49.1	40.4	12.7	0	1	1	1	0	0	4	3	5	0	0	1
06:00	18	48.3	41.8	6.8	0	0	0	1	0	1	6	4	6	0	0	0
07:00	42	52	46	5.6	0	0	0	0	0	0	7	17	10	6	2	0
08:00	79	49	41.4	8.9	0	1	5	0	0	6	20	25	16	4	2	0
09:00	144	45.9	40.7	6.6	0	0	2	2	6	9	56	48	16	3	1	1
10:00	163	45.1	40.1	5.8	0	1	1	2	1	10	92	38	14	3	0	1
11:00	210	46.2	42	5.1	0	0	0	1	0	13	79	84	25	5	3	0
12:00	249	44.7	40.2	4.4	0	0	0	0	2	25	134	68	16	4	0	0
13:00	184	45.4	41.5	4.7	0	0	0	0	1	7	86	70	14	4	1	1
14:00	315	45.3	39.6	6.8	0	0	1	16	15	31	120	97	28	3	2	2
15:00	364	43.3	37.4	6.4	1	1	5	15	27	56	172	70	16	1	0	0
16:00	428	43.1	35.5	9.4	27	8	4	5	22	102	164	75	17	3	1	0
17:00	186	45.4	40.6	4.9	0	0	0	0	1	22	89	52	17	4	1	0
18:00	101	46.6	42.3	5	0	0	0	0	0	4	41	39	11	5	1	0
19:00	70	48.7	43	5.6	0	0	0	0	0	4	24	23	15	2	2	0
20:00	44	49.3	43.2	6.7	0	0	0	0	0	4	15	12	9	2	1	1
21:00	31	45.8	42.4	4.5	0	0	0	0	0	1	11	14	4	1	0	0
22:00	16	49.5	43.2	6.1	0	0	0	0	0	1	6	4	3	2	0	0
23:00	13	49.9	41.6	7.1	0	0	0	0	0	2	7	0	2	2	0	0
12H,7-19	2465	45.2	39.4	7	28	11	18	41	75	285	1060	683	200	45	14	5
16H,6-22	2628	45.4	39.6	7	28	11	18	42	75	295	1116	736	234	50	17	6
18H,6-24	2657	45.4	39.6	7	28	11	18	42	75	298	1129	740	239	54	17	6
24H,0-24	2710	45.5	39.7	7.1	28	12	19	43	76	300	1142	756	249	59	18	8

12470 ASHCHURCH Site No: 12470003 Location Site 3 - Pamington Rd, Pamington  
 Fri 23-Jun-23 to Thu 29-Jun-23 Channel: Northbound

Time Period	Total Vehicles	85%ile Speed	Mean Speed	Stand Dev.	<11Mph	11-<16	16-<21	21-<26	26-<31	31-<36	36-<41	41-<46	46-<51	51-<56	56-<61	=>61
<b>Mon 26-Jun-23</b>																
00:00	4	-	42.3	4.9	0	0	0	0	0	0	2	1	1	0	0	0
01:00	4	-	43.5	17.4	0	0	1	0	0	0	0	0	2	0	1	0
02:00	6	-	45.2	3	0	0	0	0	0	0	0	4	2	0	0	0
03:00	0	-	-	-	0	0	0	0	0	0	0	0	0	0	0	0
04:00	9	-	41.3	4.6	0	0	0	0	0	1	3	4	1	0	0	0
05:00	51	49.4	43.9	6.8	0	0	1	0	0	1	13	19	13	2	1	1
06:00	116	49.1	44.1	5	0	0	0	0	0	1	27	57	21	7	3	0
07:00	264	47.5	42.6	5.3	0	0	1	1	1	13	78	116	46	5	2	1
08:00	196	47.4	40.2	8.2	0	2	7	7	6	11	62	63	29	8	1	0
09:00	134	45.6	40.3	5.2	0	0	0	0	0	25	57	34	15	2	1	0
10:00	123	44.7	39.8	5	0	0	0	0	2	23	52	37	6	3	0	0
11:00	125	44.8	40.1	6.2	0	1	1	0	2	15	57	39	6	2	0	2
12:00	146	44.4	40	4.2	0	0	0	0	0	18	75	45	6	2	0	0
13:00	130	45.7	41.5	4.7	0	0	0	0	1	12	43	58	14	2	0	0
14:00	140	46.6	40.9	5.9	0	0	0	3	1	19	48	45	20	4	0	0
15:00	191	45.2	39.9	6.9	0	0	7	0	7	10	98	47	13	7	0	2
16:00	179	45.6	41.3	4.8	0	0	2	0	0	8	78	69	20	2	0	0
17:00	194	46	41.8	5.7	0	1	0	0	0	20	63	81	20	7	0	2
18:00	118	45.4	40.7	4.8	0	0	0	1	1	13	47	43	13	0	0	0
19:00	71	47.5	41.5	6.2	0	0	0	1	2	4	30	21	6	7	0	0
20:00	66	48.8	42.9	5.9	0	0	1	0	0	3	20	22	17	3	0	0
21:00	59	47.8	41.4	5.7	0	0	0	0	0	9	23	14	10	3	0	0
22:00	22	45.4	41.2	4.2	0	0	0	0	0	1	11	7	3	0	0	0
23:00	8	-	41.6	5.5	0	0	0	0	0	1	3	2	2	0	0	0
12H,7-19	1940	45.8	40.9	5.8	0	4	18	12	21	187	758	677	208	44	4	7
16H,6-22	2252	46	41.1	5.9	0	4	19	13	23	204	858	791	262	64	7	7
18H,6-24	2282	46	41.1	5.8	0	4	19	13	23	206	872	800	267	64	7	7
24H,0-24	2356	46.3	41.2	5.9	0	4	21	13	23	208	890	828	286	66	9	8

12470 ASHCHURCH Site No: 12470003 Location Site 3 - Pamington Rd, Pamington  
 Fri 23-Jun-23 to Thu 29-Jun-23 Channel: Northbound

Time Period	Total Vehicles	85%ile Speed	Mean Speed	Stand Dev.	<11Mph	11-<16	16-<21	21-<26	26-<31	31-<36	36-<41	41-<46	46-<51	51-<56	56-<61	=>61
<b>Tue 27-Jun-23</b>																
00:00	5	-	42.5	9.1	0	0	0	0	0	0	4	0	0	0	1	0
01:00	4	-	33.5	14.7	0	1	0	0	0	1	1	0	1	0	0	0
02:00	4	-	47.3	2.8	0	0	0	0	0	0	0	1	3	0	0	0
03:00	2	-	41	10.6	0	0	0	0	0	1	0	0	1	0	0	0
04:00	10	51	45	6.8	0	0	0	0	0	0	3	4	1	1	1	0
05:00	56	48.9	42.8	5.5	0	0	0	0	0	2	23	18	7	6	0	0
06:00	121	48.4	42.9	5.2	0	0	0	1	0	3	41	46	24	5	1	0
07:00	266	45.9	41.4	5.3	0	0	2	1	1	22	97	104	35	3	0	1
08:00	238	44.4	38.2	7.1	0	1	8	13	8	20	106	67	14	1	0	0
09:00	147	44.2	39.3	5.3	0	1	1	0	1	25	70	41	5	3	0	0
10:00	135	44.3	38.9	5.2	0	0	0	0	3	34	61	25	10	1	1	0
11:00	116	45.3	41	4.1	0	0	0	0	0	7	57	40	12	0	0	0
12:00	127	44.6	39.4	5.3	0	0	0	0	2	27	61	24	9	3	1	0
13:00	166	45.1	39.8	5.6	0	0	0	1	7	23	74	43	14	3	1	0
14:00	150	45.1	40.7	5.4	0	0	1	0	1	18	58	60	8	2	1	1
15:00	187	45.4	39.9	6.6	0	1	2	0	16	17	64	67	13	6	1	0
16:00	200	47.2	42.2	6	2	0	0	1	3	7	55	93	36	2	0	1
17:00	180	46.3	41.1	6.1	2	0	0	0	1	16	73	59	23	6	0	0
18:00	125	45.7	42.1	4.4	0	0	0	0	0	6	42	62	10	5	0	0
19:00	86	46.3	41.3	5	0	0	0	0	0	11	31	30	12	2	0	0
20:00	54	46.3	41.3	5	0	0	0	0	0	7	20	18	8	1	0	0
21:00	65	46.8	42.2	4.7	0	0	0	0	0	5	20	28	11	1	0	0
22:00	31	45.8	40	5.8	0	0	0	0	2	3	16	5	4	1	0	0
23:00	8	-	42.3	6	0	0	0	0	0	1	3	1	3	0	0	0
12H,7-19	2037	45.5	40.3	5.8	4	3	14	16	43	222	818	685	189	35	5	3
16H,6-22	2363	45.6	40.6	5.8	4	3	14	17	43	248	930	807	244	44	6	3
18H,6-24	2402	45.7	40.6	5.8	4	3	14	17	45	252	949	813	251	45	6	3
24H,0-24	2483	45.7	40.7	5.8	4	4	14	17	45	256	980	836	264	52	8	3



12470 ASHCHURCH Site No: 12470003 Location Site 3 - Pamington Rd, Pamington  
 Fri 23-Jun-23 to Thu 29-Jun-23 Channel: Northbound

Time Period	Total Vehicles	85%ile Speed	Mean Speed	Stand Dev.	<11Mph	11-<16	16-<21	21-<26	26-<31	31-<36	36-<41	41-<46	46-<51	51-<56	56-<61	=>61
<b>Wed 28-Jun-23</b>																
00:00	4	-	46	8.7	0	0	0	0	0	1	0	0	2	1	0	0
01:00	1	-	48.5	-	0	0	0	0	0	0	0	0	1	0	0	0
02:00	4	-	46	6.5	0	0	0	0	0	0	1	1	1	1	0	0
03:00	3	-	51.8	5.9	0	0	0	0	0	0	0	0	2	0	1	0
04:00	10	51	44.5	6.3	0	0	0	0	0	0	4	2	2	2	0	0
05:00	48	49.6	43.9	6.9	0	0	1	0	0	2	12	13	17	2	0	1
06:00	126	49	43.7	5.5	0	0	0	0	0	7	31	51	29	4	4	0
07:00	256	46.9	41.6	5.3	0	0	1	1	2	13	111	82	38	7	1	0
08:00	212	46.8	40.9	5.7	0	0	0	1	4	32	74	64	29	8	0	0
09:00	148	44.8	40.3	4.4	0	0	0	0	2	16	70	49	10	1	0	0
10:00	134	45.1	40.1	5.3	0	0	0	0	1	25	58	36	8	6	0	0
11:00	157	44.7	38.9	6.6	2	0	0	2	5	34	57	44	8	5	0	0
12:00	146	46.2	41.7	5.7	0	1	0	0	1	12	50	59	16	6	1	0
13:00	158	45	40	5.5	1	0	0	1	5	13	77	46	13	2	0	0
14:00	165	45.6	40.9	5.4	0	1	0	0	0	20	67	56	17	2	2	0
15:00	180	44.8	39.3	5.4	0	0	1	0	7	38	66	54	12	2	0	0
16:00	204	45.6	41	5.8	0	0	1	0	1	26	82	68	17	4	4	1
17:00	232	46.7	41.5	5.2	0	0	0	0	3	21	92	76	34	4	2	0
18:00	135	46.4	42.2	5.6	0	0	0	0	0	14	40	59	15	5	0	2
19:00	85	46.3	41.4	5	0	0	0	0	0	7	38	26	12	1	1	0
20:00	70	48.7	42.6	5.7	0	0	0	0	1	6	21	23	15	4	0	0
21:00	41	45.4	40.3	5.4	0	0	0	0	0	10	12	14	4	1	0	0
22:00	22	44.9	40.1	4.9	0	0	0	0	0	5	7	8	2	0	0	0
23:00	10	43.5	39	5.2	0	0	0	0	0	3	4	2	1	0	0	0
12H,7-19	2127	45.7	40.8	5.6	3	2	3	5	31	264	844	693	217	52	10	3
16H,6-22	2449	45.9	41	5.6	3	2	3	5	32	294	946	807	277	62	15	3
18H,6-24	2481	45.9	41	5.6	3	2	3	5	32	302	957	817	280	62	15	3
24H,0-24	2551	46.2	41.1	5.7	3	2	4	5	32	305	974	833	305	68	16	4

12470 ASHCHURCH Site No: 12470003 Location Site 3 - Pamington Rd, Pamington  
 Fri 23-Jun-23 to Thu 29-Jun-23 Channel: Northbound

Time Period	Total Vehicles	85%ile Speed	Mean Speed	Stand Dev.	<11Mph	11-<16	16-<21	21-<26	26-<31	31-<36	36-<41	41-<46	46-<51	51-<56	56-<61	=>61
<b>Thu 29-Jun-23</b>																
00:00	5	-	43.5	5.2	0	0	0	0	0	0	2	1	2	0	0	0
01:00	0	-	-	-	0	0	0	0	0	0	0	0	0	0	0	0
02:00	6	-	41.8	4.3	0	0	0	0	0	0	3	2	1	0	0	0
03:00	2	-	38.5	7.1	0	0	0	0	0	1	0	1	0	0	0	0
04:00	14	49.4	44.9	5.9	0	0	0	0	0	0	4	4	5	0	1	0
05:00	49	50.3	44.3	6.1	0	0	0	0	0	2	11	23	6	5	1	1
06:00	116	48.5	43.5	5.5	0	0	0	0	0	5	32	49	24	3	1	2
07:00	233	46.7	41.8	5	0	0	0	2	0	20	78	93	35	5	0	0
08:00	244	45.5	40.5	5.3	0	0	1	1	1	39	89	84	23	6	0	0
09:00	159	44.4	39	5.7	0	0	3	2	1	31	64	49	8	1	0	0
10:00	140	45.1	39.9	6	0	0	0	0	4	28	57	36	10	1	3	1
11:00	122	45	40	5.4	0	0	0	0	2	21	54	33	9	2	0	1
12:00	140	46.8	41	6.4	0	0	3	2	0	14	48	48	22	2	1	0
13:00	160	45.4	40.4	5	0	0	0	0	1	25	70	45	15	4	0	0
14:00	155	44.8	39.8	5	0	0	1	0	1	27	66	48	10	2	0	0
15:00	209	45.2	40.1	5.6	0	0	0	0	13	28	75	72	17	3	1	0
16:00	243	45.9	40.8	5.4	0	0	0	0	2	30	112	63	26	9	0	1
17:00	245	46.4	41	6	0	1	0	4	3	25	92	80	33	5	1	1
18:00	137	47.5	42.8	5.2	0	0	0	0	0	9	38	62	23	2	2	1
19:00	95	46.4	40.7	5.3	0	0	1	0	1	7	48	22	15	1	0	0
20:00	74	46.3	40.3	5.6	0	0	0	0	1	9	43	9	8	3	1	0
21:00	86	49.3	42.5	6.7	0	0	0	0	2	9	29	22	16	6	1	1
22:00	32	48.8	41.3	6.7	0	0	0	0	0	8	9	8	3	4	0	0
23:00	10	51	45	7.2	0	0	0	0	0	1	1	5	1	1	1	0
12H,7-19	2187	45.7	40.6	5.6	0	1	8	11	28	297	843	713	231	42	8	5
16H,6-22	2558	45.9	40.8	5.6	0	1	9	11	32	327	995	815	294	55	11	8
18H,6-24	2600	45.9	40.8	5.7	0	1	9	11	32	336	1005	828	298	60	12	8
24H,0-24	2676	46	40.9	5.7	0	1	9	11	32	339	1025	859	312	65	14	9

12470 ASHCHURCH Site No: 12470003 Location Site 3 - Pamington Rd, Pamington  
 Fri 23-Jun-23 to Thu 29-Jun-23 Channel: Northbound

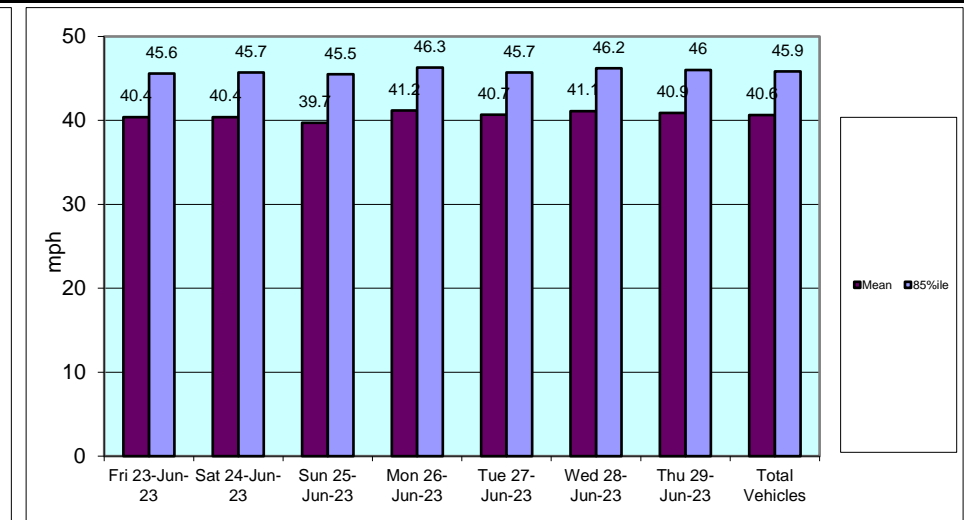
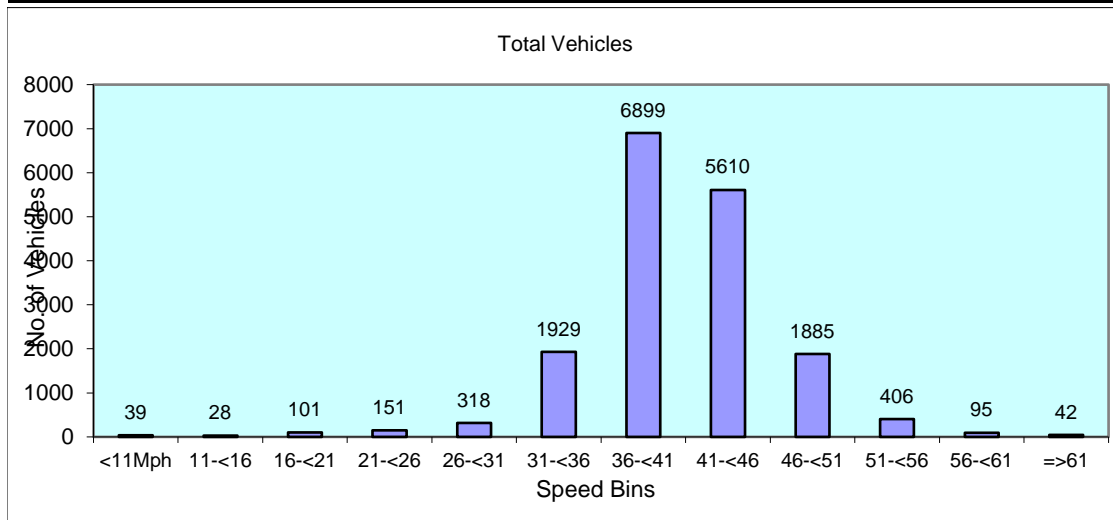
Time Period	Total Vehicles	85%ile Speed	Mean Speed	Stand Dev.	<11Mph	11-<16	16-<21	21-<26	26-<31	31-<36	36-<41	41-<46	46-<51	51-<56	56-<61	=>61
-------------	----------------	--------------	------------	------------	--------	--------	--------	--------	--------	--------	--------	--------	--------	--------	--------	------

**Daily Totals**

Fri 23-Jun-23	2571	45.6	40.4	6	3	3	16	26	59	302	1026	820	241	51	17	7
Sat 24-Jun-23	2156	45.7	40.4	6.2	1	2	18	36	51	219	862	678	228	45	13	3
Sun 25-Jun-23	2710	45.5	39.7	7.1	28	12	19	43	76	300	1142	756	249	59	18	8
Mon 26-Jun-23	2356	46.3	41.2	5.9	0	4	21	13	23	208	890	828	286	66	9	8
Tue 27-Jun-23	2483	45.7	40.7	5.8	4	4	14	17	45	256	980	836	264	52	8	3
Wed 28-Jun-23	2551	46.2	41.1	5.7	3	2	4	5	32	305	974	833	305	68	16	4
Thu 29-Jun-23	2676	46	40.9	5.7	0	1	9	11	32	339	1025	859	312	65	14	9

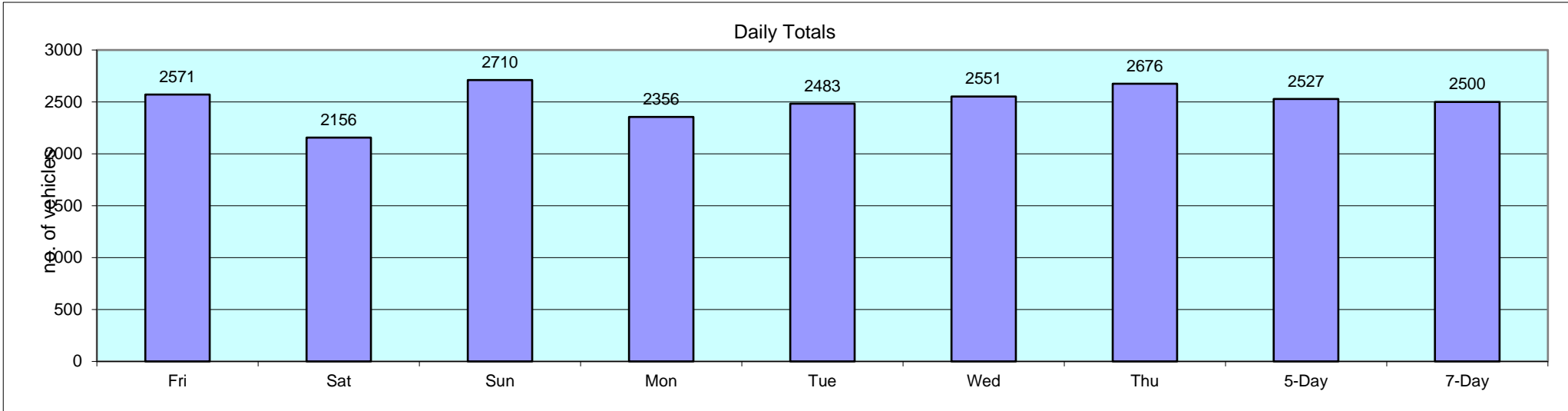
**Total Vehicles**

[--]	17503	45.9	40.6	6.1	39	28	101	151	318	1929	6899	5610	1885	406	95	42
------	-------	------	------	-----	----	----	-----	-----	-----	------	------	------	------	-----	----	----



12470	ASHCHURCH		Site No: 12470003		Location		Site 3 - Pamington Rd, Pamington		
	Channel: Northbound								
TIME PERIOD	Fri 23/06/2023	Sat 24/06/23	Sun 25/06/23	Mon 26/06/23	Tue 27/06/23	Wed 28/06/23	Thu 29/06/23	5-Day Av	7-Day Av
<b>Week Begin: 23-Jun-23</b>									
00:00	3	8	17	4	5	4	5	4	7
01:00	2	5	4	4	4	1	0	2	3
02:00	6	2	9	6	4	4	6	5	5
03:00	2	4	2	0	2	3	2	2	2
04:00	12	8	5	9	10	10	14	11	10
05:00	46	25	16	51	56	48	49	50	42
06:00	99	33	18	116	121	126	116	116	90
07:00	212	66	42	264	266	256	233	246	191
08:00	200	107	79	196	238	212	244	218	182
09:00	102	159	144	134	147	148	159	138	142
10:00	6	201	163	123	135	134	140	108	129
11:00	175	206	210	125	116	157	122	139	159
12:00	178	211	249	146	127	146	140	147	171
13:00	189	181	184	130	166	158	160	161	167
14:00	186	162	315	140	150	165	155	159	182
15:00	253	157	364	191	187	180	209	204	220
16:00	315	141	428	179	200	204	243	228	244
17:00	211	130	186	194	180	232	245	212	197
18:00	145	104	101	118	125	135	137	132	124
19:00	74	78	70	71	86	85	95	82	80
20:00	52	51	44	66	54	70	74	63	59
21:00	48	51	31	59	65	41	86	60	54
22:00	40	35	16	22	31	22	32	29	28
23:00	15	31	13	8	8	10	10	10	14
<b>12H,7-19</b>	<b>2172</b>	<b>1825</b>	<b>2465</b>	<b>1940</b>	<b>2037</b>	<b>2127</b>	<b>2187</b>	<b>2093</b>	<b>2108</b>
<b>16H,6-22</b>	<b>2445</b>	<b>2038</b>	<b>2628</b>	<b>2252</b>	<b>2363</b>	<b>2449</b>	<b>2558</b>	<b>2413</b>	<b>2390</b>
<b>18H,6-24</b>	<b>2500</b>	<b>2104</b>	<b>2657</b>	<b>2282</b>	<b>2402</b>	<b>2481</b>	<b>2600</b>	<b>2453</b>	<b>2432</b>
<b>24H,0-24</b>	<b>2571</b>	<b>2156</b>	<b>2710</b>	<b>2356</b>	<b>2483</b>	<b>2551</b>	<b>2676</b>	<b>2527</b>	<b>2500</b>
<b>Am</b>	<b>07:00</b>	<b>11:00</b>	<b>11:00</b>	<b>07:00</b>	<b>07:00</b>	<b>07:00</b>	<b>08:00</b>		
<b>Peak</b>	<b>212</b>	<b>206</b>	<b>210</b>	<b>264</b>	<b>266</b>	<b>256</b>	<b>244</b>		
<b>Pm</b>	<b>16:00</b>	<b>12:00</b>	<b>16:00</b>	<b>17:00</b>	<b>16:00</b>	<b>17:00</b>	<b>17:00</b>		
<b>Peak</b>	<b>315</b>	<b>211</b>	<b>428</b>	<b>194</b>	<b>200</b>	<b>232</b>	<b>245</b>		

12470	ASHCHURCH		Site No: 12470003	Location		Site 3 - Pamington Rd, Pamington			
			Channel: Northbound						
<b>TIME PERIOD</b>	<b>Fri</b>	<b>Sat</b>	<b>Sun</b>	<b>Mon</b>	<b>Tue</b>	<b>Wed</b>	<b>Thu</b>	<b>5-Day</b>	<b>7-Day</b>
	23/06/2023	24/06/23	25/06/23	26/06/23	27/06/23	28/06/23	29/06/23	Av	Av



12470		ASHCHURCH				Site No: 12470003		Location Site 3 - Pamington Rd, Pamington							
Fri 23-Jun-23 to Thu 29-Jun-23						Channel: Southbound									
TIME PERIOD	TOTAL VEHICLES	MOTOR-CYCLES	CARS OR CAR-BASED LGV	LIGHT GOODS VEHICLES	BUSES	TWO AXLE, SIX TYRE, RIGID/BUSES	THREE AXLE RIGID	FOUR OR MORE AXLE RIGID	FOUR OR LESS AXLE ARTIC	FIVE AXLE ARTIC	SIX OR MORE AXLE ARTIC	FIVE OR LESS AXLE MULTI-TRAILER ARTIC	SIX AXLE MULTI-TRAILER ARTIC	SEVEN OR MORE AXLE ARTIC	
<b>Fri 23-Jun-23</b>															
00:00	5	0	4	1	0	0	0	0	0	0	0	0	0	0	
01:00	3	0	3	0	0	0	0	0	0	0	0	0	0	0	
02:00	4	0	3	1	0	0	0	0	0	0	0	0	0	0	
03:00	1	0	1	0	0	0	0	0	0	0	0	0	0	0	
04:00	9	0	4	4	0	0	1	0	0	0	0	0	0	0	
05:00	29	0	27	1	0	0	1	0	0	0	0	0	0	0	
06:00	97	3	81	12	0	0	1	0	0	0	0	0	0	0	
07:00	157	2	130	23	0	0	2	0	0	0	0	0	0	0	
08:00	175	1	148	23	0	1	1	0	0	0	1	0	0	0	
09:00	164	3	134	23	1	0	3	0	0	0	0	0	0	0	
10:00	10	0	6	4	0	0	0	0	0	0	0	0	0	0	
11:00	104	1	88	9	0	0	4	0	1	0	0	1	0	0	
12:00	107	2	93	9	0	1	1	1	0	0	0	0	0	0	
13:00	131	2	120	8	0	1	0	0	0	0	0	0	0	0	
14:00	117	0	107	9	0	0	1	0	0	0	0	0	0	0	
15:00	161	2	143	14	0	0	1	0	0	0	0	1	0	0	
16:00	150	0	131	18	0	0	1	0	0	0	0	0	0	0	
17:00	153	2	144	7	0	0	0	0	0	0	0	0	0	0	
18:00	147	3	134	10	0	0	0	0	0	0	0	0	0	0	
19:00	72	0	65	5	0	0	1	0	0	1	0	0	0	0	
20:00	41	1	39	1	0	0	0	0	0	0	0	0	0	0	
21:00	50	3	44	2	0	0	1	0	0	0	0	0	0	0	
22:00	35	0	28	4	0	2	1	0	0	0	0	0	0	0	
23:00	23	0	21	2	0	0	0	0	0	0	0	0	0	0	
12H,7-19	1576	18	1378	157	1	3	14	1	1	0	1	2	0	0	
16H,6-22	1836	25	1607	177	1	3	17	1	1	1	1	2	0	0	
18H,6-24	1894	25	1656	183	1	5	18	1	1	1	1	2	0	0	
24H,0-24	1945	25	1698	190	1	5	20	1	1	1	1	2	0	0	

12470 ASHCHURCH Site No: 12470003 Location Site 3 - Pamington Rd, Pamington  
 Fri 23-Jun-23 to Thu 29-Jun-23 Channel: Southbound

TIME PERIOD	TOTAL VEHICLES	MOTOR-CYCLES	CARS OR CAR-BASED LGV	LIGHT GOODS VEHICLES	BUSES	TWO AXLE, SIX TYRE, RIGID/BUSES	THREE AXLE RIGID	FOUR OR MORE AXLE RIGID	FOUR OR LESS AXLE ARTIC	FIVE AXLE ARTIC	SIX OR MORE AXLE ARTIC	FIVE OR LESS AXLE MULTI-TRAILER ARTIC	SIX AXLE MULTI-TRAILER ARTIC	SEVEN OR MORE AXLE ARTIC
Sat 24-Jun-23														
00:00	10	0	8	1	0	0	1	0	0	0	0	0	0	0
01:00	7	0	6	0	0	0	1	0	0	0	0	0	0	0
02:00	6	0	6	0	0	0	0	0	0	0	0	0	0	0
03:00	5	0	5	0	0	0	0	0	0	0	0	0	0	0
04:00	3	0	2	1	0	0	0	0	0	0	0	0	0	0
05:00	15	1	13	0	0	0	1	0	0	0	0	0	0	0
06:00	32	1	26	3	0	0	2	0	0	0	0	0	0	0
07:00	63	0	54	5	0	0	4	0	0	0	0	0	0	0
08:00	135	3	115	14	0	1	1	0	0	0	1	0	0	0
09:00	150	5	135	8	0	1	1	0	0	0	0	0	0	0
10:00	161	5	140	12	0	0	4	0	0	0	0	0	0	0
11:00	137	4	121	11	0	0	1	0	0	0	0	0	0	0
12:00	125	3	107	12	0	0	1	0	0	0	1	1	0	0
13:00	172	4	152	14	0	0	2	0	0	0	0	0	0	0
14:00	150	5	132	11	0	0	1	0	0	0	1	0	0	0
15:00	139	3	127	9	0	0	0	0	0	0	0	0	0	0
16:00	136	0	129	7	0	0	0	0	0	0	0	0	0	0
17:00	117	1	109	7	0	0	0	0	0	0	0	0	0	0
18:00	113	4	103	6	0	0	0	0	0	0	0	0	0	0
19:00	85	1	80	4	0	0	0	0	0	0	0	0	0	0
20:00	54	0	51	3	0	0	0	0	0	0	0	0	0	0
21:00	42	0	35	7	0	0	0	0	0	0	0	0	0	0
22:00	42	0	40	2	0	0	0	0	0	0	0	0	0	0
23:00	23	0	22	1	0	0	0	0	0	0	0	0	0	0
12H,7-19	1598	37	1424	116	0	2	15	0	0	0	3	1	0	0
16H,6-22	1811	39	1616	133	0	2	17	0	0	0	3	1	0	0
18H,6-24	1876	39	1678	136	0	2	17	0	0	0	3	1	0	0
24H,0-24	1922	40	1718	138	0	2	20	0	0	0	3	1	0	0

12470 ASHCHURCH Site No: 12470003 Location Site 3 - Pamington Rd, Pamington  
 Fri 23-Jun-23 to Thu 29-Jun-23 Channel: Southbound

TIME PERIOD	TOTAL VEHICLES	MOTOR-CYCLES	CARS OR CAR-BASED LGV	LIGHT GOODS VEHICLES	BUSES	TWO AXLE, SIX TYRE, RIGID/BUSES	THREE AXLE RIGID	FOUR OR MORE AXLE RIGID	FOUR OR LESS AXLE ARTIC	FIVE AXLE ARTIC	SIX OR MORE AXLE ARTIC	FIVE OR LESS AXLE MULTI-TRAILER ARTIC	SIX AXLE MULTI-TRAILER ARTIC	SEVEN OR MORE AXLE ARTIC	
<b>Sun 25-Jun-23</b>															
00:00	14	0	13	1	0	0	0	0	0	0	0	0	0	0	
01:00	8	0	7	1	0	0	0	0	0	0	0	0	0	0	
02:00	5	0	5	0	0	0	0	0	0	0	0	0	0	0	
03:00	3	0	3	0	0	0	0	0	0	0	0	0	0	0	
04:00	5	0	4	1	0	0	0	0	0	0	0	0	0	0	
05:00	20	4	12	4	0	0	0	0	0	0	0	0	0	0	
06:00	41	2	33	6	0	0	0	0	0	0	0	0	0	0	
07:00	96	16	71	7	0	0	2	0	0	0	0	0	0	0	
08:00	135	25	94	15	0	0	0	0	1	0	0	0	0	0	
09:00	204	38	146	13	0	0	5	0	2	0	0	0	0	0	
10:00	210	29	162	13	0	1	4	0	1	0	0	0	0	0	
11:00	165	22	138	3	0	0	2	0	0	0	0	0	0	0	
12:00	119	11	101	7	0	0	0	0	0	0	0	0	0	0	
13:00	122	7	101	12	0	0	2	0	0	0	0	0	0	0	
14:00	145	5	133	6	0	0	1	0	0	0	0	0	0	0	
15:00	121	1	112	8	0	0	0	0	0	0	0	0	0	0	
16:00	127	2	118	5	0	0	2	0	0	0	0	0	0	0	
17:00	112	3	100	9	0	0	0	0	0	0	0	0	0	0	
18:00	117	3	106	8	0	0	0	0	0	0	0	0	0	0	
19:00	82	0	78	4	0	0	0	0	0	0	0	0	0	0	
20:00	51	2	45	3	0	0	0	0	1	0	0	0	0	0	
21:00	32	1	27	3	0	0	1	0	0	0	0	0	0	0	
22:00	18	2	15	1	0	0	0	0	0	0	0	0	0	0	
23:00	9	0	8	1	0	0	0	0	0	0	0	0	0	0	
12H,7-19	1673	162	1382	106	0	1	18	0	4	0	0	0	0	0	
16H,6-22	1879	167	1565	122	0	1	19	0	5	0	0	0	0	0	
18H,6-24	1906	169	1588	124	0	1	19	0	5	0	0	0	0	0	
24H,0-24	1961	173	1632	131	0	1	19	0	5	0	0	0	0	0	



12470		ASHCHURCH		Site No: 12470003		Location		Site 3 - Pamington Rd, Pamington							
Fri 23-Jun-23 to Thu 29-Jun-23				Channel: Southbound											
TIME PERIOD	TOTAL VEHICLES	MOTOR-CYCLES	CARS OR CAR-BASED LGV	LIGHT GOODS VEHICLES	BUSES	TWO AXLE, SIX TYRE, RIGID/BUSES	THREE AXLE RIGID	FOUR OR MORE AXLE RIGID	FOUR OR LESS AXLE ARTIC	FIVE AXLE ARTIC	SIX OR MORE AXLE ARTIC	FIVE OR LESS AXLE MULTI-TRAILER ARTIC	SIX AXLE MULTI-TRAILER ARTIC	SEVEN OR MORE AXLE ARTIC	
<b>Mon 26-Jun-23</b>															
00:00	3	0	3	0	0	0	0	0	0	0	0	0	0	0	
01:00	1	0	0	1	0	0	0	0	0	0	0	0	0	0	
02:00	1	0	1	0	0	0	0	0	0	0	0	0	0	0	
03:00	2	0	2	0	0	0	0	0	0	0	0	0	0	0	
04:00	9	0	6	2	0	0	1	0	0	0	0	0	0	0	
05:00	20	0	19	1	0	0	0	0	0	0	0	0	0	0	
06:00	85	2	79	4	0	0	0	0	0	0	0	0	0	0	
07:00	181	1	160	17	0	1	1	1	0	0	0	0	0	0	
08:00	155	0	132	16	1	3	2	0	0	0	0	1	0	0	
09:00	125	0	103	21	0	0	1	0	0	0	0	0	0	0	
10:00	115	0	95	19	0	1	0	0	0	0	0	0	0	0	
11:00	134	1	114	17	0	0	1	0	1	0	0	0	0	0	
12:00	117	1	97	19	0	0	0	0	0	0	0	0	0	0	
13:00	127	1	114	9	0	0	3	0	0	0	0	0	0	0	
14:00	147	0	137	8	0	0	1	0	1	0	0	0	0	0	
15:00	98	0	86	12	0	0	0	0	0	0	0	0	0	0	
16:00	160	3	148	9	0	0	0	0	0	0	0	0	0	0	
17:00	209	3	197	8	0	0	0	0	1	0	0	0	0	0	
18:00	122	3	113	6	0	0	0	0	0	0	0	0	0	0	
19:00	94	1	90	3	0	0	0	0	0	0	0	0	0	0	
20:00	63	1	56	6	0	0	0	0	0	0	0	0	0	0	
21:00	49	0	43	4	0	0	2	0	0	0	0	0	0	0	
22:00	18	0	15	3	0	0	0	0	0	0	0	0	0	0	
23:00	8	0	7	1	0	0	0	0	0	0	0	0	0	0	
12H,7-19	1690	13	1496	161	1	5	9	1	3	0	0	1	0	0	
16H,6-22	1981	17	1764	178	1	5	11	1	3	0	0	1	0	0	
18H,6-24	2007	17	1786	182	1	5	11	1	3	0	0	1	0	0	
24H,0-24	2043	17	1817	186	1	5	12	1	3	0	0	1	0	0	

12470 ASHCHURCH Site No: 12470003 Location Site 3 - Pamington Rd, Pamington  
 Fri 23-Jun-23 to Thu 29-Jun-23 Channel: Southbound

TIME PERIOD	TOTAL VEHICLES	MOTOR-CYCLES	CARS OR CAR-BASED LGV	LIGHT GOODS VEHICLES	BUSES	TWO AXLE, SIX TYRE, RIGID/BUSES	THREE AXLE RIGID	FOUR OR MORE AXLE RIGID	FOUR OR LESS AXLE ARTIC	FIVE AXLE ARTIC	SIX OR MORE AXLE ARTIC	FIVE OR LESS AXLE MULTI-TRAILER ARTIC	SIX AXLE MULTI-TRAILER ARTIC	SEVEN OR MORE AXLE ARTIC
<b>Tue 27-Jun-23</b>														
00:00	4	0	3	1	0	0	0	0	0	0	0	0	0	0
01:00	4	1	2	1	0	0	0	0	0	0	0	0	0	0
02:00	5	0	5	0	0	0	0	0	0	0	0	0	0	0
03:00	0	0	0	0	0	0	0	0	0	0	0	0	0	0
04:00	7	0	5	2	0	0	0	0	0	0	0	0	0	0
05:00	24	0	23	1	0	0	0	0	0	0	0	0	0	0
06:00	96	2	85	9	0	0	0	0	0	0	0	0	0	0
07:00	192	3	166	22	0	1	0	0	0	0	0	0	0	0
08:00	185	0	152	30	1	0	2	0	0	0	0	0	0	0
09:00	134	1	112	21	0	0	0	0	0	0	0	0	0	0
10:00	127	0	106	18	0	0	2	0	1	0	0	0	0	0
11:00	115	0	101	12	0	0	2	0	0	0	0	0	0	0
12:00	154	2	127	23	0	0	2	0	0	0	0	0	0	0
13:00	121	0	109	12	0	0	0	0	0	0	0	0	0	0
14:00	149	1	124	21	0	0	2	0	1	0	0	0	0	0
15:00	192	0	172	18	0	0	2	0	0	0	0	0	0	0
16:00	251	1	235	13	0	1	1	0	0	0	0	0	0	0
17:00	227	0	220	7	0	0	0	0	0	0	0	0	0	0
18:00	143	3	125	15	0	0	0	0	0	0	0	0	0	0
19:00	71	0	65	6	0	0	0	0	0	0	0	0	0	0
20:00	47	2	42	3	0	0	0	0	0	0	0	0	0	0
21:00	40	0	37	0	0	0	3	0	0	0	0	0	0	0
22:00	22	0	19	3	0	0	0	0	0	0	0	0	0	0
23:00	9	0	7	2	0	0	0	0	0	0	0	0	0	0
12H,7-19	1990	11	1749	212	1	2	13	0	2	0	0	0	0	0
16H,6-22	2244	15	1978	230	1	2	16	0	2	0	0	0	0	0
18H,6-24	2275	15	2004	235	1	2	16	0	2	0	0	0	0	0
24H,0-24	2319	16	2042	240	1	2	16	0	2	0	0	0	0	0

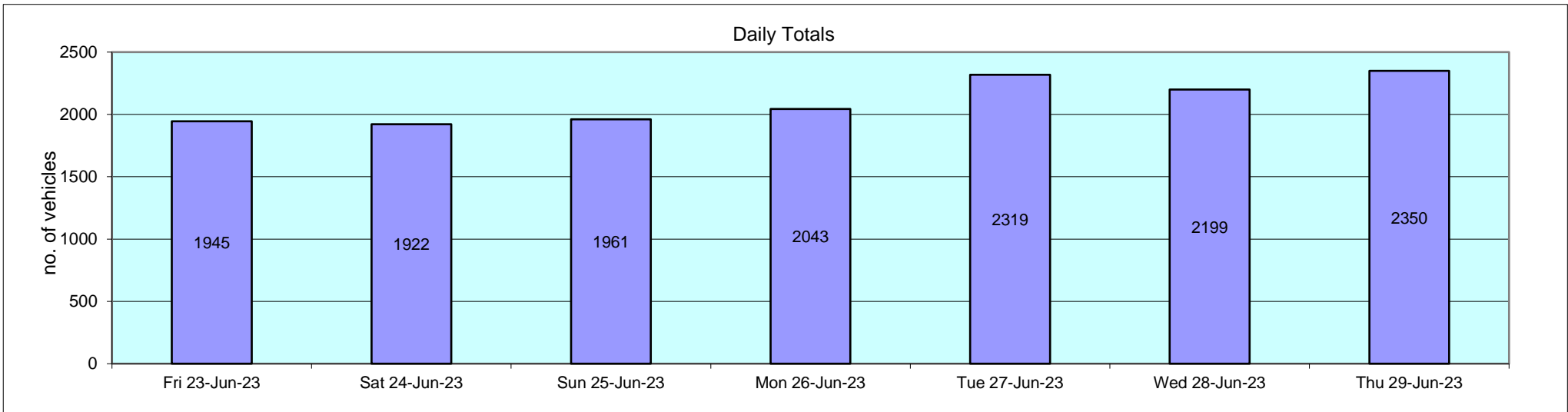
12470 ASHCHURCH Site No: 12470003 Location Site 3 - Pamington Rd, Pamington  
 Fri 23-Jun-23 to Thu 29-Jun-23 Channel: Southbound

TIME PERIOD	TOTAL VEHICLES	MOTOR-CYCLES	CARS OR CAR-BASED LGV	LIGHT GOODS VEHICLES	BUSES	TWO AXLE, SIX TYRE, RIGID/BUSES	THREE AXLE RIGID	FOUR OR MORE AXLE RIGID	FOUR OR LESS AXLE ARTIC	FIVE AXLE ARTIC	SIX OR MORE AXLE ARTIC	FIVE OR LESS AXLE MULTI-TRAILER ARTIC	SIX AXLE MULTI-TRAILER ARTIC	SEVEN OR MORE AXLE ARTIC
Wed 28-Jun-23														
00:00	3	0	3	0	0	0	0	0	0	0	0	0	0	0
01:00	4	0	4	0	0	0	0	0	0	0	0	0	0	0
02:00	1	0	0	1	0	0	0	0	0	0	0	0	0	0
03:00	1	0	1	0	0	0	0	0	0	0	0	0	0	0
04:00	7	0	5	2	0	0	0	0	0	0	0	0	0	0
05:00	24	1	21	2	0	0	0	0	0	0	0	0	0	0
06:00	102	0	91	11	0	0	0	0	0	0	0	0	0	0
07:00	184	1	160	21	0	1	1	0	0	0	0	0	0	0
08:00	172	0	153	17	0	0	2	0	0	0	0	0	0	0
09:00	141	0	113	27	0	0	1	0	0	0	0	0	0	0
10:00	128	0	102	22	0	0	2	1	0	1	0	0	0	0
11:00	97	0	84	12	0	0	1	0	0	0	0	0	0	0
12:00	141	1	125	15	0	0	0	0	0	0	0	0	0	0
13:00	134	2	118	13	0	0	1	0	0	0	0	0	0	0
14:00	131	1	114	16	0	0	0	0	0	0	0	0	0	0
15:00	181	0	167	12	1	1	0	0	0	0	0	0	0	0
16:00	206	2	187	17	0	0	0	0	0	0	0	0	0	0
17:00	188	3	175	10	0	0	0	0	0	0	0	0	0	0
18:00	134	1	120	13	0	0	0	0	0	0	0	0	0	0
19:00	77	5	64	7	0	0	0	1	0	0	0	0	0	0
20:00	57	4	46	7	0	0	0	0	0	0	0	0	0	0
21:00	62	1	57	4	0	0	0	0	0	0	0	0	0	0
22:00	16	0	14	2	0	0	0	0	0	0	0	0	0	0
23:00	8	0	8	0	0	0	0	0	0	0	0	0	0	0
12H,7-19	1837	11	1618	195	1	2	8	1	0	1	0	0	0	0
16H,6-22	2135	21	1876	224	1	2	8	2	0	1	0	0	0	0
18H,6-24	2159	21	1898	226	1	2	8	2	0	1	0	0	0	0
24H,0-24	2199	22	1932	231	1	2	8	2	0	1	0	0	0	0

12470		ASHCHURCH				Site No: 12470003		Location Site 3 - Pamington Rd, Pamington							
Fri 23-Jun-23 to Thu 29-Jun-23						Channel: Southbound									
TIME PERIOD	TOTAL VEHICLES	MOTOR-CYCLES	CARS OR CAR-BASED LGV	LIGHT GOODS VEHICLES	BUSES	TWO AXLE, SIX TYRE, RIGID/BUSES	THREE AXLE RIGID	FOUR OR MORE AXLE RIGID	FOUR OR LESS AXLE ARTIC	FIVE AXLE ARTIC	SIX OR MORE AXLE ARTIC	FIVE OR LESS AXLE MULTI-TRAILER ARTIC	SIX AXLE MULTI-TRAILER ARTIC	SEVEN OR MORE AXLE ARTIC	
<b>Thu 29-Jun-23</b>															
00:00	5	0	5	0	0	0	0	0	0	0	0	0	0	0	
01:00	2	0	2	0	0	0	0	0	0	0	0	0	0	0	
02:00	3	0	2	1	0	0	0	0	0	0	0	0	0	0	
03:00	2	0	1	1	0	0	0	0	0	0	0	0	0	0	
04:00	6	0	6	0	0	0	0	0	0	0	0	0	0	0	
05:00	24	0	20	2	0	1	0	0	1	0	0	0	0	0	
06:00	98	0	86	12	0	0	0	0	0	0	0	0	0	0	
07:00	193	3	166	22	0	1	0	0	1	0	0	0	0	0	
08:00	166	0	138	27	0	1	0	0	0	0	0	0	0	0	
09:00	149	1	119	29	0	0	0	0	0	0	0	0	0	0	
10:00	128	0	110	18	0	0	0	0	0	0	0	0	0	0	
11:00	114	4	100	10	0	0	0	0	0	0	0	0	0	0	
12:00	149	3	133	12	0	1	0	0	0	0	0	0	0	0	
13:00	142	0	121	21	0	0	0	0	0	0	0	0	0	0	
14:00	143	1	126	15	0	0	0	0	0	0	0	1	0	0	
15:00	194	2	167	25	0	0	0	0	0	0	0	0	0	0	
16:00	208	1	193	14	0	0	0	0	0	0	0	0	0	0	
17:00	229	3	209	17	0	0	0	0	0	0	0	0	0	0	
18:00	140	2	129	9	0	0	0	0	0	0	0	0	0	0	
19:00	97	2	86	9	0	0	0	0	0	0	0	0	0	0	
20:00	67	1	62	4	0	0	0	0	0	0	0	0	0	0	
21:00	50	1	46	2	0	0	0	1	0	0	0	0	0	0	
22:00	30	0	29	1	0	0	0	0	0	0	0	0	0	0	
23:00	11	0	11	0	0	0	0	0	0	0	0	0	0	0	
12H,7-19	1955	20	1711	219	0	3	0	0	1	0	0	1	0	0	
16H,6-22	2267	24	1991	246	0	3	0	1	1	0	0	1	0	0	
18H,6-24	2308	24	2031	247	0	3	0	1	1	0	0	1	0	0	
24H,0-24	2350	24	2067	251	0	4	0	1	2	0	0	1	0	0	

12470 ASHCHURCH Site No: 12470003 Location Site 3 - Pamington Rd, Pamington  
 Fri 23-Jun-23 to Thu 29-Jun-23 Channel: Southbound

TIME PERIOD	TOTAL VEHICLES	MOTOR-CYCLES	CARS OR CAR-BASED LGV	LIGHT GOODS VEHICLES	BUSES	TWO AXLE, SIX TYRE, RIGID/BUSES	THREE AXLE RIGID	FOUR OR MORE AXLE RIGID	FOUR OR LESS AXLE ARTIC	FIVE AXLE ARTIC	SIX OR MORE AXLE ARTIC	FIVE OR LESS AXLE MULTI-TRAILER ARTIC	SIX AXLE MULTI-TRAILER ARTIC	SEVEN OR MORE AXLE ARTIC
<b>Daily Totals</b>														
Fri 23-Jun-23	1945	25	1698	190	1	5	20	1	1	1	1	2	0	0
Sat 24-Jun-23	1922	40	1718	138	0	2	20	0	0	0	3	1	0	0
Sun 25-Jun-23	1961	173	1632	131	0	1	19	0	5	0	0	0	0	0
Mon 26-Jun-23	2043	17	1817	186	1	5	12	1	3	0	0	1	0	0
Tue 27-Jun-23	2319	16	2042	240	1	2	16	0	2	0	0	0	0	0
Wed 28-Jun-23	2199	22	1932	231	1	2	8	2	0	1	0	0	0	0
Thu 29-Jun-23	2350	24	2067	251	0	4	0	1	2	0	0	1	0	0
<b>Total Vehicles</b>														
[--]	14739	317	12906	1367	4	21	95	5	13	2	4	5	0	0



12470 ASHCHURCH Site No: 12470003 Location Site 3 - Pamington Rd, Pamington  
 Fri 23-Jun-23 to Thu 29-Jun-23 Channel: Southbound

TIME PERIOD	TOTAL VEHICLES	MOTOR-CYCLES	MOTOR-CYCLES%	CARS	CARS %	LGV	LGV %	HGV	HGV %	BUS	BUS %
<b>Fri 23-Jun-23</b>											
00:00	5	0	0.0	4	80.0	1	20.0	0	0.0	0	0.0
01:00	3	0	0.0	3	100.0	0	0.0	0	0.0	0	0.0
02:00	4	0	0.0	3	75.0	1	25.0	0	0.0	0	0.0
03:00	1	0	0.0	1	100.0	0	0.0	0	0.0	0	0.0
04:00	9	0	0.0	4	44.4	4	44.4	1	11.1	0	0.0
05:00	29	0	0.0	27	93.1	1	3.5	1	3.5	0	0.0
06:00	97	3	3.1	81	83.5	12	12.4	1	1.0	0	0.0
07:00	157	2	1.3	130	82.8	23	14.7	2	1.3	0	0.0
08:00	175	1	0.6	148	84.6	23	13.1	3	1.7	0	0.0
09:00	164	3	1.8	134	81.7	23	14.0	3	1.8	1	0.6
10:00	10	0	0.0	6	60.0	4	40.0	0	0.0	0	0.0
11:00	104	1	1.0	88	84.6	9	8.7	6	5.8	0	0.0
12:00	107	2	1.9	93	86.9	9	8.4	3	2.8	0	0.0
13:00	131	2	1.5	120	91.6	8	6.1	1	0.8	0	0.0
14:00	117	0	0.0	107	91.5	9	7.7	1	0.9	0	0.0
15:00	161	2	1.2	143	88.8	14	8.7	2	1.2	0	0.0
16:00	150	0	0.0	131	87.3	18	12.0	1	0.7	0	0.0
17:00	153	2	1.3	144	94.1	7	4.6	0	0.0	0	0.0
18:00	147	3	2.0	134	91.2	10	6.8	0	0.0	0	0.0
19:00	72	0	0.0	65	90.3	5	6.9	2	2.8	0	0.0
20:00	41	1	2.4	39	95.1	1	2.4	0	0.0	0	0.0
21:00	50	3	6.0	44	88.0	2	4.0	1	2.0	0	0.0
22:00	35	0	0.0	28	80.0	4	11.4	3	8.6	0	0.0
23:00	23	0	0.0	21	91.3	2	8.7	0	0.0	0	0.0
12H,7-19	1576	18	1.1	1378	87.4	157	10.0	22	1.4	1	0.1
16H,6-22	1836	25	1.4	1607	87.5	177	9.6	26	1.4	1	0.1
18H,6-24	1894	25	1.3	1656	87.4	183	9.7	29	1.5	1	0.1
24H,0-24	1945	25	1.3	1698	87.3	190	9.8	31	1.6	1	0.1

12470 ASHCHURCH Site No: 12470003 Location Site 3 - Pamington Rd, Pamington  
 Fri 23-Jun-23 to Thu 29-Jun-23 Channel: Southbound

TIME PERIOD	TOTAL VEHICLES	MOTOR-CYCLES	MOTOR-CYCLES%	CARS	CARS %	LGV	LGV %	HGV	HGV %	BUS	BUS %
<b>Sat 24-Jun-23</b>											
00:00	10	0	0.0	8	80.0	1	10.0	1	10.0	0	0.0
01:00	7	0	0.0	6	85.7	0	0.0	1	14.3	0	0.0
02:00	6	0	0.0	6	100.0	0	0.0	0	0.0	0	0.0
03:00	5	0	0.0	5	100.0	0	0.0	0	0.0	0	0.0
04:00	3	0	0.0	2	66.7	1	33.3	0	0.0	0	0.0
05:00	15	1	6.7	13	86.7	0	0.0	1	6.7	0	0.0
06:00	32	1	3.1	26	81.3	3	9.4	2	6.3	0	0.0
07:00	63	0	0.0	54	85.7	5	7.9	4	6.4	0	0.0
08:00	135	3	2.2	115	85.2	14	10.4	3	2.2	0	0.0
09:00	150	5	3.3	135	90.0	8	5.3	2	1.3	0	0.0
10:00	161	5	3.1	140	87.0	12	7.5	4	2.5	0	0.0
11:00	137	4	2.9	121	88.3	11	8.0	1	0.7	0	0.0
12:00	125	3	2.4	107	85.6	12	9.6	3	2.4	0	0.0
13:00	172	4	2.3	152	88.4	14	8.1	2	1.2	0	0.0
14:00	150	5	3.3	132	88.0	11	7.3	2	1.3	0	0.0
15:00	139	3	2.2	127	91.4	9	6.5	0	0.0	0	0.0
16:00	136	0	0.0	129	94.9	7	5.2	0	0.0	0	0.0
17:00	117	1	0.9	109	93.2	7	6.0	0	0.0	0	0.0
18:00	113	4	3.5	103	91.2	6	5.3	0	0.0	0	0.0
19:00	85	1	1.2	80	94.1	4	4.7	0	0.0	0	0.0
20:00	54	0	0.0	51	94.4	3	5.6	0	0.0	0	0.0
21:00	42	0	0.0	35	83.3	7	16.7	0	0.0	0	0.0
22:00	42	0	0.0	40	95.2	2	4.8	0	0.0	0	0.0
23:00	23	0	0.0	22	95.7	1	4.4	0	0.0	0	0.0
12H,7-19	1598	37	2.3	1424	89.1	116	7.3	21	1.3	0	0.0
16H,6-22	1811	39	2.2	1616	89.2	133	7.3	23	1.3	0	0.0
18H,6-24	1876	39	2.1	1678	89.5	136	7.3	23	1.2	0	0.0
24H,0-24	1922	40	2.1	1718	89.4	138	7.2	26	1.4	0	0.0

12470 ASHCHURCH Site No: 12470003 Location Site 3 - Pamington Rd, Pamington  
 Fri 23-Jun-23 to Thu 29-Jun-23 Channel: Southbound

TIME PERIOD	TOTAL VEHICLES	MOTOR-CYCLES	MOTOR-CYCLES%	CARS	CARS %	LGV	LGV %	HGV	HGV %	BUS	BUS %
<b>Sun 25-Jun-23</b>											
00:00	14	0	0.0	13	92.9	1	7.1	0	0.0	0	0.0
01:00	8	0	0.0	7	87.5	1	12.5	0	0.0	0	0.0
02:00	5	0	0.0	5	100.0	0	0.0	0	0.0	0	0.0
03:00	3	0	0.0	3	100.0	0	0.0	0	0.0	0	0.0
04:00	5	0	0.0	4	80.0	1	20.0	0	0.0	0	0.0
05:00	20	4	20.0	12	60.0	4	20.0	0	0.0	0	0.0
06:00	41	2	4.9	33	80.5	6	14.6	0	0.0	0	0.0
07:00	96	16	16.7	71	74.0	7	7.3	2	2.1	0	0.0
08:00	135	25	18.5	94	69.6	15	11.1	1	0.7	0	0.0
09:00	204	38	18.6	146	71.6	13	6.4	7	3.4	0	0.0
10:00	210	29	13.8	162	77.1	13	6.2	6	2.9	0	0.0
11:00	165	22	13.3	138	83.6	3	1.8	2	1.2	0	0.0
12:00	119	11	9.2	101	84.9	7	5.9	0	0.0	0	0.0
13:00	122	7	5.7	101	82.8	12	9.8	2	1.6	0	0.0
14:00	145	5	3.5	133	91.7	6	4.1	1	0.7	0	0.0
15:00	121	1	0.8	112	92.6	8	6.6	0	0.0	0	0.0
16:00	127	2	1.6	118	92.9	5	3.9	2	1.6	0	0.0
17:00	112	3	2.7	100	89.3	9	8.0	0	0.0	0	0.0
18:00	117	3	2.6	106	90.6	8	6.8	0	0.0	0	0.0
19:00	82	0	0.0	78	95.1	4	4.9	0	0.0	0	0.0
20:00	51	2	3.9	45	88.2	3	5.9	1	2.0	0	0.0
21:00	32	1	3.1	27	84.4	3	9.4	1	3.1	0	0.0
22:00	18	2	11.1	15	83.3	1	5.6	0	0.0	0	0.0
23:00	9	0	0.0	8	88.9	1	11.1	0	0.0	0	0.0
12H,7-19	1673	162	9.7	1382	82.6	106	6.3	23	1.4	0	0.0
16H,6-22	1879	167	8.9	1565	83.3	122	6.5	25	1.3	0	0.0
18H,6-24	1906	169	8.9	1588	83.3	124	6.5	25	1.3	0	0.0
24H,0-24	1961	173	8.8	1632	83.2	131	6.7	25	1.3	0	0.0



12470 ASHCHURCH Site No: 12470003 Location Site 3 - Pamington Rd, Pamington  
 Fri 23-Jun-23 to Thu 29-Jun-23 Channel: Southbound

TIME PERIOD	TOTAL VEHICLES	MOTOR-CYCLES	MOTOR-CYCLES%	CARS	CARS %	LGV	LGV %	HGV	HGV %	BUS	BUS %
<b>Mon 26-Jun-23</b>											
00:00	3	0	0.0	3	100.0	0	0.0	0	0.0	0	0.0
01:00	1	0	0.0	0	0.0	1	100.0	0	0.0	0	0.0
02:00	1	0	0.0	1	100.0	0	0.0	0	0.0	0	0.0
03:00	2	0	0.0	2	100.0	0	0.0	0	0.0	0	0.0
04:00	9	0	0.0	6	66.7	2	22.2	1	11.1	0	0.0
05:00	20	0	0.0	19	95.0	1	5.0	0	0.0	0	0.0
06:00	85	2	2.4	79	92.9	4	4.7	0	0.0	0	0.0
07:00	181	1	0.6	160	88.4	17	9.4	3	1.7	0	0.0
08:00	155	0	0.0	132	85.2	16	10.3	6	3.9	1	0.7
09:00	125	0	0.0	103	82.4	21	16.8	1	0.8	0	0.0
10:00	115	0	0.0	95	82.6	19	16.5	1	0.9	0	0.0
11:00	134	1	0.8	114	85.1	17	12.7	2	1.5	0	0.0
12:00	117	1	0.9	97	82.9	19	16.2	0	0.0	0	0.0
13:00	127	1	0.8	114	89.8	9	7.1	3	2.4	0	0.0
14:00	147	0	0.0	137	93.2	8	5.4	2	1.4	0	0.0
15:00	98	0	0.0	86	87.8	12	12.2	0	0.0	0	0.0
16:00	160	3	1.9	148	92.5	9	5.6	0	0.0	0	0.0
17:00	209	3	1.4	197	94.3	8	3.8	1	0.5	0	0.0
18:00	122	3	2.5	113	92.6	6	4.9	0	0.0	0	0.0
19:00	94	1	1.1	90	95.7	3	3.2	0	0.0	0	0.0
20:00	63	1	1.6	56	88.9	6	9.5	0	0.0	0	0.0
21:00	49	0	0.0	43	87.8	4	8.2	2	4.1	0	0.0
22:00	18	0	0.0	15	83.3	3	16.7	0	0.0	0	0.0
23:00	8	0	0.0	7	87.5	1	12.5	0	0.0	0	0.0
12H,7-19	1690	13	0.8	1496	88.5	161	9.5	19	1.1	1	0.1
16H,6-22	1981	17	0.9	1764	89.1	178	9.0	21	1.1	1	0.1
18H,6-24	2007	17	0.9	1786	89.0	182	9.1	21	1.1	1	0.1
24H,0-24	2043	17	0.8	1817	88.9	186	9.1	22	1.1	1	0.1

12470 ASHCHURCH Site No: 12470003 Location Site 3 - Pamington Rd, Pamington  
 Fri 23-Jun-23 to Thu 29-Jun-23 Channel: Southbound

TIME PERIOD	TOTAL VEHICLES	MOTOR-CYCLES	MOTOR-CYCLES%	CARS	CARS %	LGV	LGV %	HGV	HGV %	BUS	BUS %
<b>Tue 27-Jun-23</b>											
00:00	4	0	0.0	3	75.0	1	25.0	0	0.0	0	0.0
01:00	4	1	25.0	2	50.0	1	25.0	0	0.0	0	0.0
02:00	5	0	0.0	5	100.0	0	0.0	0	0.0	0	0.0
03:00	0	0	-	0	-	0	-	0	-	0	-
04:00	7	0	0.0	5	71.4	2	28.6	0	0.0	0	0.0
05:00	24	0	0.0	23	95.8	1	4.2	0	0.0	0	0.0
06:00	96	2	2.1	85	88.5	9	9.4	0	0.0	0	0.0
07:00	192	3	1.6	166	86.5	22	11.5	1	0.5	0	0.0
08:00	185	0	0.0	152	82.2	30	16.2	2	1.1	1	0.5
09:00	134	1	0.8	112	83.6	21	15.7	0	0.0	0	0.0
10:00	127	0	0.0	106	83.5	18	14.2	3	2.4	0	0.0
11:00	115	0	0.0	101	87.8	12	10.4	2	1.7	0	0.0
12:00	154	2	1.3	127	82.5	23	14.9	2	1.3	0	0.0
13:00	121	0	0.0	109	90.1	12	9.9	0	0.0	0	0.0
14:00	149	1	0.7	124	83.2	21	14.1	3	2.0	0	0.0
15:00	192	0	0.0	172	89.6	18	9.4	2	1.0	0	0.0
16:00	251	1	0.4	235	93.6	13	5.2	2	0.8	0	0.0
17:00	227	0	0.0	220	96.9	7	3.1	0	0.0	0	0.0
18:00	143	3	2.1	125	87.4	15	10.5	0	0.0	0	0.0
19:00	71	0	0.0	65	91.6	6	8.5	0	0.0	0	0.0
20:00	47	2	4.3	42	89.4	3	6.4	0	0.0	0	0.0
21:00	40	0	0.0	37	92.5	0	0.0	3	7.5	0	0.0
22:00	22	0	0.0	19	86.4	3	13.6	0	0.0	0	0.0
23:00	9	0	0.0	7	77.8	2	22.2	0	0.0	0	0.0
12H,7-19	1990	11	0.6	1749	87.9	212	10.7	17	0.9	1	0.1
16H,6-22	2244	15	0.7	1978	88.2	230	10.3	20	0.9	1	0.0
18H,6-24	2275	15	0.7	2004	88.1	235	10.3	20	0.9	1	0.0
24H,0-24	2319	16	0.7	2042	88.1	240	10.4	20	0.9	1	0.0

12470 ASHCHURCH Site No: 12470003 Location Site 3 - Pamington Rd, Pamington  
 Fri 23-Jun-23 to Thu 29-Jun-23 Channel: Southbound

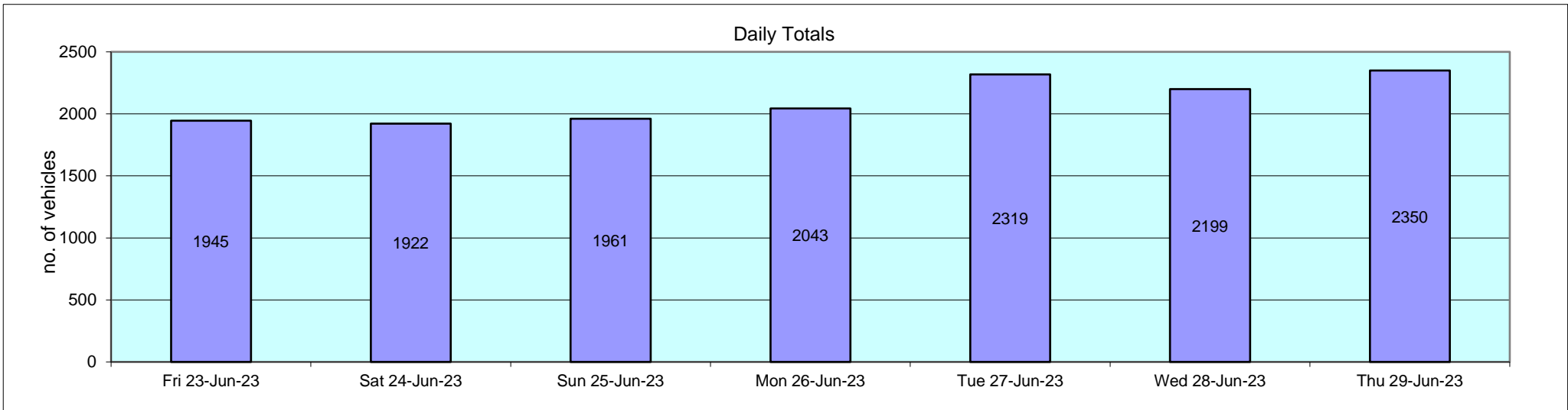
TIME PERIOD	TOTAL VEHICLES	MOTOR-CYCLES	MOTOR-CYCLES%	CARS	CARS %	LGV	LGV %	HGV	HGV %	BUS	BUS %
<b>Wed 28-Jun-23</b>											
00:00	3	0	0.0	3	100.0	0	0.0	0	0.0	0	0.0
01:00	4	0	0.0	4	100.0	0	0.0	0	0.0	0	0.0
02:00	1	0	0.0	0	0.0	1	100.0	0	0.0	0	0.0
03:00	1	0	0.0	1	100.0	0	0.0	0	0.0	0	0.0
04:00	7	0	0.0	5	71.4	2	28.6	0	0.0	0	0.0
05:00	24	1	4.2	21	87.5	2	8.3	0	0.0	0	0.0
06:00	102	0	0.0	91	89.2	11	10.8	0	0.0	0	0.0
07:00	184	1	0.5	160	87.0	21	11.4	2	1.1	0	0.0
08:00	172	0	0.0	153	89.0	17	9.9	2	1.2	0	0.0
09:00	141	0	0.0	113	80.1	27	19.2	1	0.7	0	0.0
10:00	128	0	0.0	102	79.7	22	17.2	4	3.1	0	0.0
11:00	97	0	0.0	84	86.6	12	12.4	1	1.0	0	0.0
12:00	141	1	0.7	125	88.7	15	10.6	0	0.0	0	0.0
13:00	134	2	1.5	118	88.1	13	9.7	1	0.8	0	0.0
14:00	131	1	0.8	114	87.0	16	12.2	0	0.0	0	0.0
15:00	181	0	0.0	167	92.3	12	6.6	1	0.6	1	0.6
16:00	206	2	1.0	187	90.8	17	8.3	0	0.0	0	0.0
17:00	188	3	1.6	175	93.1	10	5.3	0	0.0	0	0.0
18:00	134	1	0.8	120	89.6	13	9.7	0	0.0	0	0.0
19:00	77	5	6.5	64	83.1	7	9.1	1	1.3	0	0.0
20:00	57	4	7.0	46	80.7	7	12.3	0	0.0	0	0.0
21:00	62	1	1.6	57	91.9	4	6.5	0	0.0	0	0.0
22:00	16	0	0.0	14	87.5	2	12.5	0	0.0	0	0.0
23:00	8	0	0.0	8	100.0	0	0.0	0	0.0	0	0.0
12H,7-19	1837	11	0.6	1618	88.1	195	10.6	12	0.7	1	0.1
16H,6-22	2135	21	1.0	1876	87.9	224	10.5	13	0.6	1	0.1
18H,6-24	2159	21	1.0	1898	87.9	226	10.5	13	0.6	1	0.1
24H,0-24	2199	22	1.0	1932	87.9	231	10.5	13	0.6	1	0.1

12470 ASHCHURCH Site No: 12470003 Location Site 3 - Pamington Rd, Pamington  
 Fri 23-Jun-23 to Thu 29-Jun-23 Channel: Southbound

TIME PERIOD	TOTAL VEHICLES	MOTOR-CYCLES	MOTOR-CYCLES%	CARS	CARS %	LGV	LGV %	HGV	HGV %	BUS	BUS %
<b>Thu 29-Jun-23</b>											
00:00	5	0	0.0	5	100.0	0	0.0	0	0.0	0	0.0
01:00	2	0	0.0	2	100.0	0	0.0	0	0.0	0	0.0
02:00	3	0	0.0	2	66.7	1	33.3	0	0.0	0	0.0
03:00	2	0	0.0	1	50.0	1	50.0	0	0.0	0	0.0
04:00	6	0	0.0	6	100.0	0	0.0	0	0.0	0	0.0
05:00	24	0	0.0	20	83.3	2	8.3	2	8.3	0	0.0
06:00	98	0	0.0	86	87.8	12	12.2	0	0.0	0	0.0
07:00	193	3	1.6	166	86.0	22	11.4	2	1.0	0	0.0
08:00	166	0	0.0	138	83.1	27	16.3	1	0.6	0	0.0
09:00	149	1	0.7	119	79.9	29	19.5	0	0.0	0	0.0
10:00	128	0	0.0	110	85.9	18	14.1	0	0.0	0	0.0
11:00	114	4	3.5	100	87.7	10	8.8	0	0.0	0	0.0
12:00	149	3	2.0	133	89.3	12	8.1	1	0.7	0	0.0
13:00	142	0	0.0	121	85.2	21	14.8	0	0.0	0	0.0
14:00	143	1	0.7	126	88.1	15	10.5	1	0.7	0	0.0
15:00	194	2	1.0	167	86.1	25	12.9	0	0.0	0	0.0
16:00	208	1	0.5	193	92.8	14	6.7	0	0.0	0	0.0
17:00	229	3	1.3	209	91.3	17	7.4	0	0.0	0	0.0
18:00	140	2	1.4	129	92.1	9	6.4	0	0.0	0	0.0
19:00	97	2	2.1	86	88.7	9	9.3	0	0.0	0	0.0
20:00	67	1	1.5	62	92.5	4	6.0	0	0.0	0	0.0
21:00	50	1	2.0	46	92.0	2	4.0	1	2.0	0	0.0
22:00	30	0	0.0	29	96.7	1	3.3	0	0.0	0	0.0
23:00	11	0	0.0	11	100.0	0	0.0	0	0.0	0	0.0
12H,7-19	1955	20	1.0	1711	87.5	219	11.2	5	0.3	0	0.0
16H,6-22	2267	24	1.1	1991	87.8	246	10.9	6	0.3	0	0.0
18H,6-24	2308	24	1.0	2031	88.0	247	10.7	6	0.3	0	0.0
24H,0-24	2350	24	1.0	2067	88.0	251	10.7	8	0.3	0	0.0

12470 ASHCHURCH Site No: 12470003 Location Site 3 - Pamington Rd, Pamington  
 Fri 23-Jun-23 to Thu 29-Jun-23 Channel: Southbound

TIME PERIOD	TOTAL VEHICLES	MOTOR-CYCLES	MOTOR-CYCLES%	CARS	CARS %	LGV	LGV %	HGV	HGV %	BUS	BUS %
<b>Daily Totals</b>											
Fri 23-Jun-23	1945	25	1.3	1698	87.3	190	9.8	31	1.6	1	0.1
Sat 24-Jun-23	1922	40	2.1	1718	89.4	138	7.2	26	1.4	0	0.0
Sun 25-Jun-23	1961	173	8.8	1632	83.2	131	6.7	25	1.3	0	0.0
Mon 26-Jun-23	2043	17	0.8	1817	88.9	186	9.1	22	1.1	1	0.1
Tue 27-Jun-23	2319	16	0.7	2042	88.1	240	10.4	20	0.9	1	0.0
Wed 28-Jun-23	2199	22	1.0	1932	87.9	231	10.5	13	0.6	1	0.1
Thu 29-Jun-23	2350	24	1.0	2067	88.0	251	10.7	8	0.3	0	0.0
<b>Total Vehicles</b>											
[--]	14739	317	2.2	12906	87.5	1367	9.2	145	1.0	4	0.0



12470		ASHCHURCH			Site No: 12470003		Location Site 3 - Pamington Rd, Pamington									
Fri 23-Jun-23 to Thu 29-Jun-23					Channel: Southbound											
Time Period	Total Vehicles	85%ile Speed	Mean Speed	Stand Dev.	<11Mph	11-<16	16-<21	21-<26	26-<31	31-<36	36-<41	41-<46	46-<51	51-<56	56-<61	=>61
<b>Fri 23-Jun-23</b>																
00:00	5	-	40.5	3.1	0	0	0	0	0	0	3	2	0	0	0	0
01:00	3	-	43.5	10	0	0	0	0	0	1	0	1	0	1	0	0
02:00	4	-	41	6.5	0	0	0	0	0	1	1	1	1	0	0	0
03:00	1	-	33.5	-	0	0	0	0	0	1	0	0	0	0	0	0
04:00	9	-	42.9	3.3	0	0	0	0	0	0	2	6	1	0	0	0
05:00	29	53.9	45.4	8.3	0	0	0	0	0	2	8	8	5	2	2	2
06:00	97	49.4	43.3	6.5	0	0	2	0	0	5	22	40	19	8	1	0
07:00	157	46.7	41	6.7	0	0	2	4	4	12	52	56	20	6	0	1
08:00	175	46.7	41.2	5.4	0	0	0	0	1	27	61	56	24	6	0	0
09:00	164	44.9	37	9	0	7	8	9	2	26	53	44	13	2	0	0
10:00	10	37.7	28.5	9.5	0	1	2	1	1	2	3	0	0	0	0	0
11:00	104	45.5	40.1	6	0	0	1	0	7	13	32	39	11	1	0	0
12:00	107	45.7	40.8	5.6	0	0	0	0	2	19	31	41	12	1	0	1
13:00	131	45.3	40.8	4.7	0	0	0	0	2	12	56	48	11	2	0	0
14:00	117	45.9	41.3	5.4	0	0	0	0	4	8	45	43	13	3	1	0
15:00	161	45.5	39.1	8.4	5	1	1	0	6	23	62	43	13	6	0	1
16:00	150	45.8	41.2	5.2	0	0	0	0	1	17	58	53	17	2	2	0
17:00	153	46.5	41.3	6	0	0	0	0	2	23	51	52	17	5	2	1
18:00	147	47.9	42.2	6.2	0	0	0	1	1	15	48	51	22	4	4	1
19:00	72	49	42.1	7.7	0	1	0	0	1	9	23	19	13	2	3	1
20:00	41	47.7	41.9	7.7	0	0	1	1	0	4	10	17	4	2	2	0
21:00	50	48.7	42.2	6.5	0	0	0	1	0	6	15	14	11	2	1	0
22:00	35	47.6	41.1	6.5	0	0	0	0	2	4	13	9	4	3	0	0
23:00	23	48.5	43.1	5.4	0	0	0	0	0	3	4	8	8	0	0	0
12H,7-19	1576	45.9	40.4	6.7	5	9	14	15	33	197	552	526	173	38	9	5
16H,6-22	1836	46.4	40.7	6.8	5	10	17	17	34	221	622	616	220	52	16	6
18H,6-24	1894	46.5	40.8	6.8	5	10	17	17	36	228	639	633	232	55	16	6
24H,0-24	1945	46.6	40.8	6.8	5	10	17	17	36	233	653	651	239	58	18	8

12470 ASHCHURCH Site No: 12470003 Location Site 3 - Pamington Rd, Pamington  
 Fri 23-Jun-23 to Thu 29-Jun-23 Channel: Southbound

Time Period	Total Vehicles	85%ile Speed	Mean Speed	Stand Dev.	<11Mph	11-<16	16-<21	21-<26	26-<31	31-<36	36-<41	41-<46	46-<51	51-<56	56-<61	=>61
<b>Sat 24-Jun-23</b>																
00:00	10	46	41.5	4.5	0	0	0	0	0	0	6	2	2	0	0	0
01:00	7	-	41.4	10	0	0	0	0	1	1	2	1	1	0	1	0
02:00	6	-	45.2	4.3	0	0	0	0	0	0	1	2	3	0	0	0
03:00	5	-	46.5	6.8	0	0	0	0	0	0	1	2	0	2	0	0
04:00	3	-	43.5	1.7	0	0	0	0	0	0	0	3	0	0	0	0
05:00	15	50.1	44.2	6.4	0	0	0	0	0	2	2	5	4	2	0	0
06:00	32	47.7	41	8.4	0	1	0	0	1	4	10	9	5	0	2	0
07:00	63	50	42.4	7.5	0	0	0	1	1	9	18	16	10	6	1	1
08:00	135	46.4	38.5	9.2	0	1	9	7	6	18	33	39	15	6	1	0
09:00	150	45.4	40	6.2	0	0	3	0	1	24	65	39	12	4	2	0
10:00	161	45.8	40.6	5.8	0	0	1	2	0	26	55	54	19	3	1	0
11:00	137	44.8	39.7	5.5	0	0	1	1	2	25	52	46	7	3	0	0
12:00	125	45.6	40.7	5.6	0	1	0	2	2	3	64	37	13	3	0	0
13:00	172	46.6	42.1	5.1	0	0	0	0	1	10	64	68	21	6	2	0
14:00	150	45.9	41.6	5.8	0	0	1	2	2	7	55	61	16	5	0	1
15:00	139	46.9	36.5	13.2	22	1	0	0	1	12	38	40	21	4	0	0
16:00	136	46.5	41.1	5.5	0	0	0	0	1	14	64	34	20	0	2	1
17:00	117	45.8	41.6	5	0	0	1	0	0	7	44	49	13	3	0	0
18:00	113	47	41.6	5.7	0	0	0	0	0	16	39	37	17	2	1	1
19:00	85	45.8	41.6	5.6	0	0	0	0	1	13	20	39	9	1	2	0
20:00	54	48.7	42.6	6.2	0	0	0	0	0	6	18	15	12	2	0	1
21:00	42	46.9	41.8	5.9	0	0	0	0	1	2	18	13	7	0	0	1
22:00	42	47	41	6.9	0	0	0	1	2	5	12	14	6	1	1	0
23:00	23	48.1	40.7	6.5	0	0	0	0	0	7	6	4	5	1	0	0
12H,7-19	1598	46.1	40.5	7.2	22	3	16	15	17	171	591	520	184	45	10	4
16H,6-22	1811	46.3	40.6	7.1	22	4	16	15	20	196	657	596	217	48	14	6
18H,6-24	1876	46.4	40.6	7.1	22	4	16	16	22	208	675	614	228	50	15	6
24H,0-24	1922	46.5	40.7	7.1	22	4	16	16	23	211	687	629	238	54	16	6

12470 ASHCHURCH Site No: 12470003 Location Site 3 - Pamington Rd, Pamington  
 Fri 23-Jun-23 to Thu 29-Jun-23 Channel: Southbound

Time Period	Total Vehicles	85%ile Speed	Mean Speed	Stand Dev.	<11Mph	11-<16	16-<21	21-<26	26-<31	31-<36	36-<41	41-<46	46-<51	51-<56	56-<61	=>61
<b>Sun 25-Jun-23</b>																
00:00	14	49	45.3	5.2	0	0	0	0	0	0	2	7	4	0	1	0
01:00	8	-	49.8	6	0	0	0	0	0	0	0	3	1	3	1	0
02:00	5	-	38.5	3.7	0	0	0	0	0	1	3	1	0	0	0	0
03:00	3	-	43.5	5	0	0	0	0	0	0	1	1	1	0	0	0
04:00	5	-	44.5	4.4	0	0	0	0	0	0	1	2	2	0	0	0
05:00	20	52.3	46.3	6.7	0	0	0	0	0	1	3	6	6	2	2	0
06:00	41	49.6	42	7.3	0	0	0	1	3	1	13	12	6	5	0	0
07:00	96	49.4	43.2	7.3	0	0	2	0	0	3	34	28	21	3	2	3
08:00	135	49.9	40.8	11.1	6	1	5	3	1	9	28	42	25	12	1	2
09:00	204	48.4	41.9	7.3	0	1	1	0	1	24	83	52	23	7	7	5
10:00	210	45.9	41.2	5.7	0	0	1	0	4	15	92	67	22	6	2	1
11:00	165	47	42.2	6	0	0	1	0	3	12	50	70	18	7	4	0
12:00	119	45.9	41.4	6.4	0	1	1	0	1	14	34	51	11	4	2	0
13:00	122	45.9	40.8	5.8	0	0	1	1	2	12	49	39	14	4	0	0
14:00	145	45.9	41	5.8	0	1	0	0	2	15	59	46	19	1	1	1
15:00	121	45.8	35.6	12.7	15	3	3	0	4	16	30	33	13	4	0	0
16:00	127	45.3	39.7	7	0	0	3	3	1	21	48	37	7	6	0	1
17:00	112	47.6	41.7	6.1	0	0	0	1	1	17	30	40	18	3	2	0
18:00	117	48.8	42.8	6.5	0	0	0	1	3	8	32	40	27	3	1	2
19:00	82	46.7	42	6.2	0	0	0	0	0	11	26	31	9	1	3	1
20:00	51	48.7	42.2	7.9	0	1	1	0	1	4	9	21	11	2	1	0
21:00	32	45.3	42.4	6.2	0	0	0	0	0	2	13	12	2	2	0	1
22:00	18	47.3	41.3	8.7	0	1	0	0	0	2	3	8	3	1	0	0
23:00	9	-	45.7	4.6	0	0	0	0	0	0	1	4	3	1	0	0
12H,7-19	1673	47.5	41.1	7.7	21	7	18	9	23	166	569	545	218	60	22	15
16H,6-22	1879	47.6	41.2	7.6	21	8	19	10	27	184	630	621	246	70	26	17
18H,6-24	1906	47.6	41.2	7.6	21	9	19	10	27	186	634	633	252	72	26	17
24H,0-24	1961	47.8	41.3	7.6	21	9	19	10	27	188	644	653	266	77	30	17



12470 ASHCHURCH Site No: 12470003 Location Site 3 - Pamington Rd, Pamington  
 Fri 23-Jun-23 to Thu 29-Jun-23 Channel: Southbound

Time Period	Total Vehicles	85%ile Speed	Mean Speed	Stand Dev.	<11Mph	11-<16	16-<21	21-<26	26-<31	31-<36	36-<41	41-<46	46-<51	51-<56	56-<61	=>61
<b>Mon 26-Jun-23</b>																
00:00	3	-	41.8	3.1	0	0	0	0	0	0	1	2	0	0	0	0
01:00	1	-	43.5	-	0	0	0	0	0	0	0	1	0	0	0	0
02:00	1	-	53.5	-	0	0	0	0	0	0	0	0	0	1	0	0
03:00	2	-	36	3.5	0	0	0	0	0	1	1	0	0	0	0	0
04:00	9	-	41.8	5.2	0	0	0	0	0	1	3	3	2	0	0	0
05:00	20	51.6	44	6.8	0	0	0	0	1	0	6	6	3	4	0	0
06:00	85	49.1	43.8	5.3	0	0	0	0	0	4	21	32	24	3	0	1
07:00	181	47.2	41.8	6	0	0	1	1	3	21	47	74	27	4	3	0
08:00	155	45.8	40	7.7	0	1	9	3	0	7	57	57	18	2	1	0
09:00	125	44.9	40.5	4.5	0	0	0	1	0	14	52	50	7	1	0	0
10:00	115	45.1	40.2	4.5	0	0	0	0	0	13	63	26	12	1	0	0
11:00	134	45.1	39.8	5.5	0	0	0	0	6	24	50	41	10	3	0	0
12:00	117	48	41	8.1	2	2	0	0	1	14	36	36	20	5	0	1
13:00	127	46.9	41.6	5.1	0	0	0	0	2	10	48	44	20	3	0	0
14:00	147	45.3	40.1	5.3	0	0	1	0	1	25	62	41	14	3	0	0
15:00	98	44.8	36	11.5	12	0	1	1	2	11	37	25	8	1	0	0
16:00	160	47.6	41.7	5.7	0	0	1	0	1	19	53	52	29	4	1	0
17:00	209	46.4	41.6	5.1	0	0	0	0	1	23	72	79	29	3	2	0
18:00	122	49.2	42.5	7	0	0	2	1	3	6	36	40	24	8	1	1
19:00	94	48.3	42.5	6.6	0	1	0	0	1	7	27	36	16	4	1	1
20:00	63	47.3	42.2	5.5	0	0	0	0	1	6	17	27	8	4	0	0
21:00	49	47.2	40.8	7.3	0	0	1	1	1	7	13	17	5	4	0	0
22:00	18	48.3	42.9	5.3	0	0	0	0	0	1	6	6	4	1	0	0
23:00	8	-	44.8	7.5	0	0	0	0	0	1	2	1	2	2	0	0
12H,7-19	1690	46.3	40.7	6.5	14	3	15	7	20	187	613	565	218	38	8	2
16H,6-22	1981	46.7	41	6.5	14	4	16	8	23	211	691	677	271	53	9	4
18H,6-24	2007	46.8	41	6.5	14	4	16	8	23	213	699	684	277	56	9	4
24H,0-24	2043	46.9	41.1	6.5	14	4	16	8	24	215	710	696	282	61	9	4

12470 ASHCHURCH Site No: 12470003 Location Site 3 - Pamington Rd, Pamington  
 Fri 23-Jun-23 to Thu 29-Jun-23 Channel: Southbound

Time Period	Total Vehicles	85%ile Speed	Mean Speed	Stand Dev.	<11Mph	11-<16	16-<21	21-<26	26-<31	31-<36	36-<41	41-<46	46-<51	51-<56	56-<61	=>61
<b>Tue 27-Jun-23</b>																
00:00	4	-	43.5	7.1	0	0	0	0	0	0	2	1	0	1	0	0
01:00	4	-	46	9.6	0	0	0	0	0	0	2	0	1	0	1	0
02:00	5	-	43.5	6.3	0	0	0	0	0	1	0	2	2	0	0	0
03:00	0	-	-	-	0	0	0	0	0	0	0	0	0	0	0	0
04:00	7	-	39.9	2.9	0	0	0	0	0	0	5	2	0	0	0	0
05:00	24	52.1	44.8	6.9	0	0	0	0	0	2	6	6	5	4	1	0
06:00	96	49.8	43.7	6	0	0	1	0	1	1	25	41	16	10	1	0
07:00	192	45.6	40.8	5.8	0	1	1	0	3	17	82	64	17	5	2	0
08:00	185	45	38.4	8.7	1	6	10	2	1	17	73	58	13	2	2	0
09:00	134	45	39.8	4.8	0	0	0	0	3	20	65	32	14	0	0	0
10:00	127	43.4	38.6	5.1	0	0	0	2	6	20	65	30	3	0	1	0
11:00	115	45.1	39.4	6.1	0	0	0	0	5	26	48	22	9	4	0	1
12:00	154	45.4	39.7	6.2	0	0	2	1	4	34	45	50	14	4	0	0
13:00	121	45	40.3	5.6	0	0	0	0	1	23	47	39	8	1	0	2
14:00	149	46.5	41.6	5.5	0	0	0	1	2	15	48	58	21	2	2	0
15:00	192	45	36.6	11.5	19	1	2	7	5	19	62	60	12	2	1	2
16:00	251	46	41.3	5	0	0	0	0	2	26	94	91	33	4	1	0
17:00	227	47.4	42	5.4	0	0	0	0	0	19	87	77	33	8	2	1
18:00	143	47.9	41.8	6.2	0	0	1	1	2	15	44	50	21	8	1	0
19:00	71	48	42.7	5.1	0	0	0	0	0	4	24	27	12	4	0	0
20:00	47	45	40.1	5	0	0	0	0	0	9	20	13	4	1	0	0
21:00	40	45.5	41.6	4.8	0	0	0	0	0	4	14	16	5	1	0	0
22:00	22	49.5	43.5	7.7	0	0	0	0	0	5	2	7	6	1	0	1
23:00	9	-	40.7	5.8	0	0	0	0	1	0	3	4	1	0	0	0
12H,7-19	1990	45.7	40.1	6.9	20	8	16	14	34	251	760	631	198	40	12	6
16H,6-22	2244	45.8	40.4	6.8	20	8	17	14	35	269	843	728	235	56	13	6
18H,6-24	2275	45.8	40.4	6.8	20	8	17	14	36	274	848	739	242	57	13	7
24H,0-24	2319	45.9	40.5	6.8	20	8	17	14	36	277	863	750	250	62	15	7

12470	ASHCHURCH	Site No: 12470003	Location	Site 3 - Pamington Rd, Pamington												
Fri 23-Jun-23 to Thu 29-Jun-23		Channel: Southbound														
Time Period	Total Vehicles	85%ile Speed	Mean Speed	Stand Dev.	<11Mph	11-<16	16-<21	21-<26	26-<31	31-<36	36-<41	41-<46	46-<51	51-<56	56-<61	=>61

Wed 28-Jun-23																
00:00	3	-	41.8	5.9	0	0	0	0	0	0	2	0	1	0	0	0
01:00	4	-	44.8	4.9	0	0	0	0	0	0	1	1	2	0	0	0
02:00	1	-	33.5	-	0	0	0	0	0	1	0	0	0	0	0	0
03:00	1	-	38.5	-	0	0	0	0	0	0	1	0	0	0	0	0
04:00	7	-	43.5	5.9	0	0	0	0	0	0	3	2	1	1	0	0
05:00	24	48.9	43.7	5.8	0	0	0	0	0	1	7	9	5	1	1	0
06:00	102	49.9	43.5	6.4	0	0	0	0	0	8	30	35	17	9	1	2
07:00	184	44.8	39.4	5.8	0	0	4	2	2	28	77	57	12	2	0	0
08:00	172	45.6	39.3	8.3	2	5	3	3	4	16	51	67	19	2	0	0
09:00	141	45.1	40.7	4.4	0	0	0	0	0	12	72	43	11	3	0	0
10:00	128	46.1	41.3	5.9	0	0	0	0	2	15	53	38	11	6	3	0
11:00	97	45.1	39.7	5.2	0	0	0	0	2	20	38	27	9	1	0	0
12:00	141	45.9	41.3	5.4	0	0	0	1	0	20	45	54	17	3	1	0
13:00	134	47.2	40.7	6.4	0	0	0	1	4	17	61	26	18	4	2	1
14:00	131	45.9	40.6	5.9	0	0	0	0	3	21	52	35	14	4	2	0
15:00	181	45.1	39.1	6	0	0	2	3	3	38	78	36	17	4	0	0
16:00	206	46.4	41.4	5.2	0	0	1	0	2	16	82	71	30	3	1	0
17:00	188	46.7	41.6	5.8	0	0	2	0	2	16	65	71	25	5	1	1
18:00	134	45.8	40.9	5.7	0	0	0	2	3	14	48	48	15	3	1	0
19:00	77	49	43.2	7.5	0	0	1	1	0	7	15	32	15	2	1	3
20:00	57	50.5	44	6.7	0	0	0	0	0	4	17	17	11	5	2	1
21:00	62	45.8	42	6.1	0	0	0	0	0	5	27	21	4	2	2	1
22:00	16	51.5	43.2	8.2	0	0	0	0	0	3	4	5	1	1	2	0
23:00	8	-	45.4	4.7	0	0	0	0	0	0	1	4	2	1	0	0
12H,7-19	1837	45.8	40.5	6	2	5	12	12	27	233	722	573	198	40	11	2
16H,6-22	2135	46.2	40.9	6.2	2	5	13	13	27	257	811	678	245	58	17	9
18H,6-24	2159	46.2	40.9	6.2	2	5	13	13	27	260	816	687	248	60	19	9
24H,0-24	2199	46.3	41	6.2	2	5	13	13	27	262	830	699	257	62	20	9

12470 ASHCHURCH Site No: 12470003 Location Site 3 - Pamington Rd, Pamington  
 Fri 23-Jun-23 to Thu 29-Jun-23 Channel: Southbound

Time Period	Total Vehicles	85%ile Speed	Mean Speed	Stand Dev.	<11Mph	11-<16	16-<21	21-<26	26-<31	31-<36	36-<41	41-<46	46-<51	51-<56	56-<61	=>61
<b>Thu 29-Jun-23</b>																
00:00	5	-	38.5	7.2	0	0	0	0	1	1	0	3	0	0	0	0
01:00	2	-	43.5	1.8	0	0	0	0	0	0	0	2	0	0	0	0
02:00	3	-	45.2	7.6	0	0	0	0	0	0	1	1	0	1	0	0
03:00	2	-	41	3.5	0	0	0	0	0	0	1	1	0	0	0	0
04:00	6	-	46.8	7.6	0	0	0	0	0	0	1	3	0	1	1	0
05:00	24	49.6	43.3	7.6	0	0	0	0	1	2	6	8	4	2	0	1
06:00	98	48.6	43.5	5.3	0	0	0	0	1	3	23	50	11	9	1	0
07:00	193	45.6	40.7	5.6	0	0	2	0	1	21	87	57	18	5	2	0
08:00	166	46.9	41.2	5.8	0	0	0	0	8	16	56	56	26	2	2	0
09:00	149	45.4	40.5	5.3	0	0	1	0	4	11	73	42	14	4	0	0
10:00	128	45.9	40.5	5.8	0	0	0	1	1	23	48	36	14	4	1	0
11:00	114	47.2	41.3	6.7	0	0	0	1	1	16	46	29	14	1	5	1
12:00	149	47.4	40.9	6.7	0	0	2	1	1	27	47	44	15	11	1	0
13:00	142	45.8	40.7	5.4	0	0	1	0	3	14	60	44	17	3	0	0
14:00	143	45.4	40.7	5.3	0	0	1	1	2	11	63	49	13	3	0	0
15:00	194	46	40.7	6.9	0	0	4	2	3	25	66	65	22	3	1	3
16:00	208	45.9	41.3	5.5	0	0	0	1	6	17	76	78	23	5	2	0
17:00	229	47.1	41.6	6.1	0	0	1	3	7	10	82	83	37	2	2	2
18:00	140	48.6	42.1	6.7	0	0	1	1	3	10	49	43	22	7	3	1
19:00	97	48.6	42.7	6.1	0	0	0	0	2	6	32	33	17	5	1	1
20:00	67	48.8	42.4	6.9	0	0	0	1	0	9	18	24	8	5	1	1
21:00	50	52	44.4	7.7	0	0	0	0	0	6	12	14	9	5	2	2
22:00	30	47.7	41.2	6.1	0	0	0	0	1	5	9	8	6	1	0	0
23:00	11	48.1	43	6.2	0	0	0	0	0	2	1	5	2	1	0	0
12H,7-19	1955	46.4	41	6	0	0	13	11	40	201	753	626	235	50	19	7
16H,6-22	2267	46.9	41.3	6.1	0	0	13	12	43	225	838	747	280	74	24	11
18H,6-24	2308	46.9	41.3	6.1	0	0	13	12	44	232	848	760	288	76	24	11
24H,0-24	2350	47	41.4	6.1	0	0	13	12	46	235	857	778	292	80	25	12

12470 ASHCHURCH Site No: 12470003 Location Site 3 - Pamington Rd, Pamington  
 Fri 23-Jun-23 to Thu 29-Jun-23 Channel: Southbound

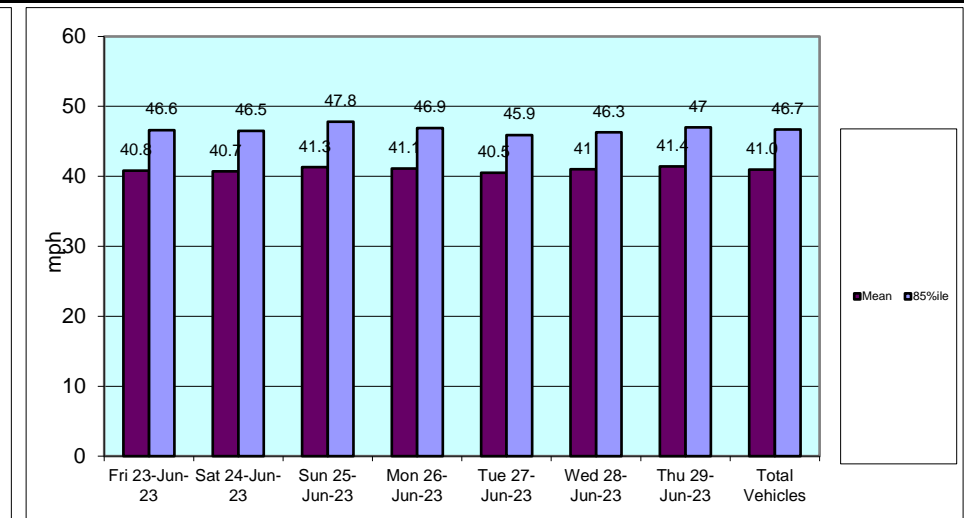
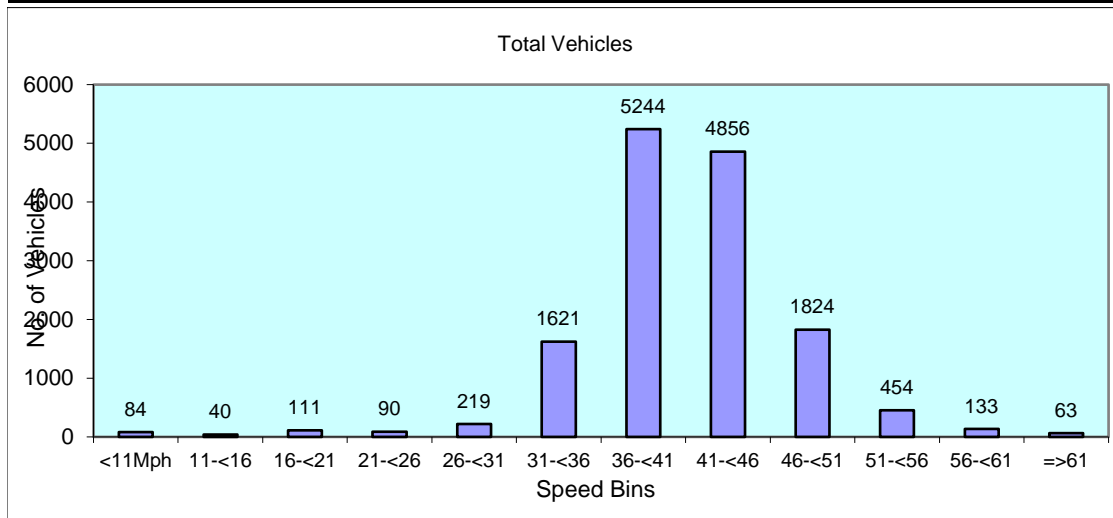
Time Period	Total Vehicles	85%ile Speed	Mean Speed	Stand Dev.	<11Mph	11-<16	16-<21	21-<26	26-<31	31-<36	36-<41	41-<46	46-<51	51-<56	56-<61	=>61
-------------	----------------	--------------	------------	------------	--------	--------	--------	--------	--------	--------	--------	--------	--------	--------	--------	------

**Daily Totals**

Fri 23-Jun-23	1945	46.6	40.8	6.8	5	10	17	17	36	233	653	651	239	58	18	8
Sat 24-Jun-23	1922	46.5	40.7	7.1	22	4	16	16	23	211	687	629	238	54	16	6
Sun 25-Jun-23	1961	47.8	41.3	7.6	21	9	19	10	27	188	644	653	266	77	30	17
Mon 26-Jun-23	2043	46.9	41.1	6.5	14	4	16	8	24	215	710	696	282	61	9	4
Tue 27-Jun-23	2319	45.9	40.5	6.8	20	8	17	14	36	277	863	750	250	62	15	7
Wed 28-Jun-23	2199	46.3	41	6.2	2	5	13	13	27	262	830	699	257	62	20	9
Thu 29-Jun-23	2350	47	41.4	6.1	0	0	13	12	46	235	857	778	292	80	25	12

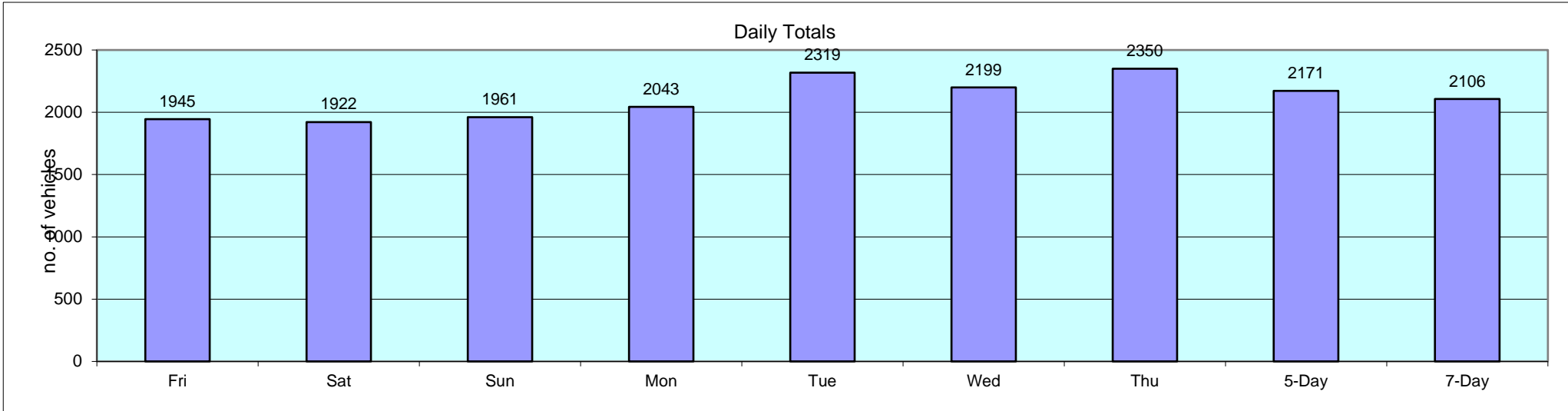
**Total Vehicles**

[--]	14739	46.7	41.0	6.7	84	40	111	90	219	1621	5244	4856	1824	454	133	63
------	-------	------	------	-----	----	----	-----	----	-----	------	------	------	------	-----	-----	----



12470	ASHCHURCH		Site No: 12470003		Location		Site 3 - Pamington Rd, Pamington		
	Channel: Southbound								
TIME PERIOD	Fri 23/06/2023	Sat 24/06/23	Sun 25/06/23	Mon 26/06/23	Tue 27/06/23	Wed 28/06/23	Thu 29/06/23	5-Day Av	7-Day Av
<b>Week Begin: 23-Jun-23</b>									
00:00	5	10	14	3	4	3	5	4	6
01:00	3	7	8	1	4	4	2	3	4
02:00	4	6	5	1	5	1	3	3	4
03:00	1	5	3	2	0	1	2	1	2
04:00	9	3	5	9	7	7	6	8	7
05:00	29	15	20	20	24	24	24	24	22
06:00	97	32	41	85	96	102	98	96	79
07:00	157	63	96	181	192	184	193	181	152
08:00	175	135	135	155	185	172	166	171	160
09:00	164	150	204	125	134	141	149	143	152
10:00	10	161	210	115	127	128	128	102	126
11:00	104	137	165	134	115	97	114	113	124
12:00	107	125	119	117	154	141	149	134	130
13:00	131	172	122	127	121	134	142	131	136
14:00	117	150	145	147	149	131	143	137	140
15:00	161	139	121	98	192	181	194	165	155
16:00	150	136	127	160	251	206	208	195	177
17:00	153	117	112	209	227	188	229	201	176
18:00	147	113	117	122	143	134	140	137	131
19:00	72	85	82	94	71	77	97	82	83
20:00	41	54	51	63	47	57	67	55	54
21:00	50	42	32	49	40	62	50	50	46
22:00	35	42	18	18	22	16	30	24	26
23:00	23	23	9	8	9	8	11	12	13
<b>12H,7-19</b>	<b>1576</b>	<b>1598</b>	<b>1673</b>	<b>1690</b>	<b>1990</b>	<b>1837</b>	<b>1955</b>	<b>1810</b>	<b>1760</b>
<b>16H,6-22</b>	<b>1836</b>	<b>1811</b>	<b>1879</b>	<b>1981</b>	<b>2244</b>	<b>2135</b>	<b>2267</b>	<b>2093</b>	<b>2022</b>
<b>18H,6-24</b>	<b>1894</b>	<b>1876</b>	<b>1906</b>	<b>2007</b>	<b>2275</b>	<b>2159</b>	<b>2308</b>	<b>2129</b>	<b>2061</b>
<b>24H,0-24</b>	<b>1945</b>	<b>1922</b>	<b>1961</b>	<b>2043</b>	<b>2319</b>	<b>2199</b>	<b>2350</b>	<b>2171</b>	<b>2106</b>
<b>Am</b>	<b>08:00</b>	<b>10:00</b>	<b>10:00</b>	<b>07:00</b>	<b>07:00</b>	<b>07:00</b>	<b>07:00</b>	<b>07:00</b>	
<b>Peak</b>	<b>175</b>	<b>161</b>	<b>210</b>	<b>181</b>	<b>192</b>	<b>184</b>	<b>193</b>		
<b>Pm</b>	<b>15:00</b>	<b>13:00</b>	<b>14:00</b>	<b>17:00</b>	<b>16:00</b>	<b>16:00</b>	<b>17:00</b>		
<b>Peak</b>	<b>161</b>	<b>172</b>	<b>145</b>	<b>209</b>	<b>251</b>	<b>206</b>	<b>229</b>		

12470	ASHCHURCH	Site No: 12470003	Location	Site 3 - Pamington Rd, Pamington					
		Channel: Southbound							
<b>TIME PERIOD</b>	<b>Fri</b>	<b>Sat</b>	<b>Sun</b>	<b>Mon</b>	<b>Tue</b>	<b>Wed</b>	<b>Thu</b>	<b>5-Day</b>	<b>7-Day</b>
	23/06/2023	24/06/23	25/06/23	26/06/23	27/06/23	28/06/23	29/06/23	Av	Av



12470 ASHCHURCH										
JUNE 2023										
Site	Location	Direction	Start Date	End Date	Posted Speed Limit (PSL)	Total Vehicles	5 Day Ave.	7 Day Ave.	Average 85%ile Speed	Average Mean Speed
Site No: 12470004	Site 4 - Pamington Ln, Pamington (S of Willow Cl) 51.99769, -2.09329	Channel: Northbound	Fri 23-Jun-23	Thu 29-Jun-23	30	1494	237	213	32.3	26.3
		Channel: Southbound	Fri 23-Jun-23	Thu 29-Jun-23		1702	269	243	34.3	27.4



12470		ASHCHURCH				Site No: 12470004		Location Site 4 - Pamington Ln, Pamington (S of Willow CI)							
Fri 23-Jun-23 to Thu 29-Jun-23		Channel: Northbound													
TIME PERIOD	TOTAL VEHICLES	MOTOR-CYCLES	CARS OR CAR-BASED LGV	LIGHT GOODS VEHICLES	BUSES	TWO AXLE, SIX TYRE, RIGID/BUSES	THREE AXLE RIGID	FOUR OR MORE AXLE RIGID	FOUR OR LESS AXLE ARTIC	FIVE AXLE ARTIC	SIX OR MORE AXLE ARTIC	FIVE OR LESS AXLE MULTI-TRAILER ARTIC	SIX AXLE MULTI-TRAILER ARTIC	SEVEN OR MORE AXLE ARTIC	
<b>Fri 23-Jun-23</b>															
00:00	1	0	0	1	0	0	0	0	0	0	0	0	0	0	0
01:00	1	0	1	0	0	0	0	0	0	0	0	0	0	0	0
02:00	0	0	0	0	0	0	0	0	0	0	0	0	0	0	0
03:00	0	0	0	0	0	0	0	0	0	0	0	0	0	0	0
04:00	0	0	0	0	0	0	0	0	0	0	0	0	0	0	0
05:00	3	1	2	0	0	0	0	0	0	0	0	0	0	0	0
06:00	6	0	6	0	0	0	0	0	0	0	0	0	0	0	0
07:00	16	1	14	1	0	0	0	0	0	0	0	0	0	0	0
08:00	24	1	22	1	0	0	0	0	0	0	0	0	0	0	0
09:00	15	0	15	0	0	0	0	0	0	0	0	0	0	0	0
10:00	32	0	25	5	0	0	1	0	1	0	0	0	0	0	0
11:00	26	0	23	1	0	0	0	0	0	2	0	0	0	0	0
12:00	20	0	20	0	0	0	0	0	0	0	0	0	0	0	0
13:00	15	0	14	1	0	0	0	0	0	0	0	0	0	0	0
14:00	7	0	7	0	0	0	0	0	0	0	0	0	0	0	0
15:00	32	1	26	4	0	0	0	0	1	0	0	0	0	0	0
16:00	27	0	26	1	0	0	0	0	0	0	0	0	0	0	0
17:00	17	0	16	1	0	0	0	0	0	0	0	0	0	0	0
18:00	10	0	10	0	0	0	0	0	0	0	0	0	0	0	0
19:00	6	0	6	0	0	0	0	0	0	0	0	0	0	0	0
20:00	6	0	6	0	0	0	0	0	0	0	0	0	0	0	0
21:00	4	0	4	0	0	0	0	0	0	0	0	0	0	0	0
22:00	1	0	1	0	0	0	0	0	0	0	0	0	0	0	0
23:00	3	0	3	0	0	0	0	0	0	0	0	0	0	0	0
12H,7-19	241	3	218	15	0	0	1	0	2	2	0	0	0	0	0
16H,6-22	263	3	240	15	0	0	1	0	2	2	0	0	0	0	0
18H,6-24	267	3	244	15	0	0	1	0	2	2	0	0	0	0	0
24H,0-24	272	4	247	16	0	0	1	0	2	2	0	0	0	0	0

12470 ASHCHURCH Site No: 12470004 Location Site 4 - Pamington Ln, Pamington (S of Willow CI)  
 Fri 23-Jun-23 to Thu 29-Jun-23 Channel: Northbound

TIME PERIOD	TOTAL VEHICLES	MOTOR-CYCLES	CARS OR CAR-BASED LGV	LIGHT GOODS VEHICLES	BUSES	TWO AXLE, SIX TYRE, RIGID/BUSES	THREE AXLE RIGID	FOUR OR MORE AXLE RIGID	FOUR OR LESS AXLE ARTIC	FIVE AXLE ARTIC	SIX OR MORE AXLE ARTIC	FIVE OR LESS AXLE MULTI-TRAILER ARTIC	SIX AXLE MULTI-TRAILER ARTIC	SEVEN OR MORE AXLE ARTIC	
<b>Sat 24-Jun-23</b>															
00:00	0	0	0	0	0	0	0	0	0	0	0	0	0	0	
01:00	0	0	0	0	0	0	0	0	0	0	0	0	0	0	
02:00	0	0	0	0	0	0	0	0	0	0	0	0	0	0	
03:00	0	0	0	0	0	0	0	0	0	0	0	0	0	0	
04:00	0	0	0	0	0	0	0	0	0	0	0	0	0	0	
05:00	0	0	0	0	0	0	0	0	0	0	0	0	0	0	
06:00	5	1	4	0	0	0	0	0	0	0	0	0	0	0	
07:00	4	0	4	0	0	0	0	0	0	0	0	0	0	0	
08:00	7	0	5	1	0	0	0	0	0	1	0	0	0	0	
09:00	9	0	9	0	0	0	0	0	0	0	0	0	0	0	
10:00	16	0	15	1	0	0	0	0	0	0	0	0	0	0	
11:00	21	2	19	0	0	0	0	0	0	0	0	0	0	0	
12:00	13	0	13	0	0	0	0	0	0	0	0	0	0	0	
13:00	11	1	8	2	0	0	0	0	0	0	0	0	0	0	
14:00	14	0	14	0	0	0	0	0	0	0	0	0	0	0	
15:00	11	0	10	1	0	0	0	0	0	0	0	0	0	0	
16:00	14	2	12	0	0	0	0	0	0	0	0	0	0	0	
17:00	6	0	6	0	0	0	0	0	0	0	0	0	0	0	
18:00	7	0	7	0	0	0	0	0	0	0	0	0	0	0	
19:00	5	0	5	0	0	0	0	0	0	0	0	0	0	0	
20:00	2	0	2	0	0	0	0	0	0	0	0	0	0	0	
21:00	12	1	11	0	0	0	0	0	0	0	0	0	0	0	
22:00	3	0	3	0	0	0	0	0	0	0	0	0	0	0	
23:00	0	0	0	0	0	0	0	0	0	0	0	0	0	0	
12H,7-19	133	5	122	5	0	0	0	0	0	1	0	0	0	0	
16H,6-22	157	7	144	5	0	0	0	0	0	1	0	0	0	0	
18H,6-24	160	7	147	5	0	0	0	0	0	1	0	0	0	0	
24H,0-24	160	7	147	5	0	0	0	0	0	1	0	0	0	0	

12470 ASHCHURCH Site No: 12470004 Location Site 4 - Pamington Ln, Pamington (S of Willow CI)  
 Fri 23-Jun-23 to Thu 29-Jun-23 Channel: Northbound

TIME PERIOD	TOTAL VEHICLES	MOTOR-CYCLES	CARS OR CAR-BASED LGV	LIGHT GOODS VEHICLES	BUSES	TWO AXLE, SIX TYRE, RIGID/BUSES	THREE AXLE RIGID	FOUR OR MORE AXLE RIGID	FOUR OR LESS AXLE ARTIC	FIVE AXLE ARTIC	SIX OR MORE AXLE ARTIC	FIVE OR LESS AXLE MULTI-TRAILER ARTIC	SIX AXLE MULTI-TRAILER ARTIC	SEVEN OR MORE AXLE ARTIC	
<b>Sun 25-Jun-23</b>															
00:00	1	0	1	0	0	0	0	0	0	0	0	0	0	0	
01:00	0	0	0	0	0	0	0	0	0	0	0	0	0	0	
02:00	1	0	1	0	0	0	0	0	0	0	0	0	0	0	
03:00	0	0	0	0	0	0	0	0	0	0	0	0	0	0	
04:00	0	0	0	0	0	0	0	0	0	0	0	0	0	0	
05:00	0	0	0	0	0	0	0	0	0	0	0	0	0	0	
06:00	3	0	3	0	0	0	0	0	0	0	0	0	0	0	
07:00	1	0	1	0	0	0	0	0	0	0	0	0	0	0	
08:00	10	1	9	0	0	0	0	0	0	0	0	0	0	0	
09:00	8	0	8	0	0	0	0	0	0	0	0	0	0	0	
10:00	9	0	9	0	0	0	0	0	0	0	0	0	0	0	
11:00	8	0	7	1	0	0	0	0	0	0	0	0	0	0	
12:00	19	1	18	0	0	0	0	0	0	0	0	0	0	0	
13:00	8	0	8	0	0	0	0	0	0	0	0	0	0	0	
14:00	20	0	20	0	0	0	0	0	0	0	0	0	0	0	
15:00	11	1	9	1	0	0	0	0	0	0	0	0	0	0	
16:00	16	0	15	1	0	0	0	0	0	0	0	0	0	0	
17:00	15	0	15	0	0	0	0	0	0	0	0	0	0	0	
18:00	6	0	6	0	0	0	0	0	0	0	0	0	0	0	
19:00	3	1	2	0	0	0	0	0	0	0	0	0	0	0	
20:00	2	0	2	0	0	0	0	0	0	0	0	0	0	0	
21:00	3	0	3	0	0	0	0	0	0	0	0	0	0	0	
22:00	3	1	1	1	0	0	0	0	0	0	0	0	0	0	
23:00	0	0	0	0	0	0	0	0	0	0	0	0	0	0	
12H,7-19	131	3	125	3	0	0	0	0	0	0	0	0	0	0	
16H,6-22	142	4	135	3	0	0	0	0	0	0	0	0	0	0	
18H,6-24	145	5	136	4	0	0	0	0	0	0	0	0	0	0	
24H,0-24	147	5	138	4	0	0	0	0	0	0	0	0	0	0	

12470 ASHCHURCH Site No: 12470004 Location Site 4 - Pamington Ln, Pamington (S of Willow CI)  
 Fri 23-Jun-23 to Thu 29-Jun-23 Channel: Northbound

TIME PERIOD	TOTAL VEHICLES	MOTOR-CYCLES	CARS OR CAR-BASED LGV	LIGHT GOODS VEHICLES	BUSES	TWO AXLE, SIX TYRE, RIGID/BUSES	THREE AXLE RIGID	FOUR OR MORE AXLE RIGID	FOUR OR LESS AXLE ARTIC	FIVE AXLE ARTIC	SIX OR MORE AXLE ARTIC	FIVE OR LESS AXLE MULTI-TRAILER ARTIC	SIX AXLE MULTI-TRAILER ARTIC	SEVEN OR MORE AXLE ARTIC	
<b>Mon 26-Jun-23</b>															
00:00	1	0	1	0	0	0	0	0	0	0	0	0	0	0	
01:00	0	0	0	0	0	0	0	0	0	0	0	0	0	0	
02:00	0	0	0	0	0	0	0	0	0	0	0	0	0	0	
03:00	0	0	0	0	0	0	0	0	0	0	0	0	0	0	
04:00	0	0	0	0	0	0	0	0	0	0	0	0	0	0	
05:00	1	0	1	0	0	0	0	0	0	0	0	0	0	0	
06:00	5	1	3	1	0	0	0	0	0	0	0	0	0	0	
07:00	20	0	20	0	0	0	0	0	0	0	0	0	0	0	
08:00	26	0	23	3	0	0	0	0	0	0	0	0	0	0	
09:00	17	0	15	2	0	0	0	0	0	0	0	0	0	0	
10:00	12	0	11	1	0	0	0	0	0	0	0	0	0	0	
11:00	12	1	9	2	0	0	0	0	0	0	0	0	0	0	
12:00	12	1	10	1	0	0	0	0	0	0	0	0	0	0	
13:00	16	0	15	1	0	0	0	0	0	0	0	0	0	0	
14:00	13	0	13	0	0	0	0	0	0	0	0	0	0	0	
15:00	16	1	13	1	0	0	1	0	0	0	0	0	0	0	
16:00	11	0	11	0	0	0	0	0	0	0	0	0	0	0	
17:00	27	0	26	1	0	0	0	0	0	0	0	0	0	0	
18:00	11	0	10	1	0	0	0	0	0	0	0	0	0	0	
19:00	9	0	9	0	0	0	0	0	0	0	0	0	0	0	
20:00	5	0	5	0	0	0	0	0	0	0	0	0	0	0	
21:00	4	1	3	0	0	0	0	0	0	0	0	0	0	0	
22:00	3	0	2	1	0	0	0	0	0	0	0	0	0	0	
23:00	0	0	0	0	0	0	0	0	0	0	0	0	0	0	
12H,7-19	193	3	176	13	0	0	1	0	0	0	0	0	0	0	
16H,6-22	216	5	196	14	0	0	1	0	0	0	0	0	0	0	
18H,6-24	219	5	198	15	0	0	1	0	0	0	0	0	0	0	
24H,0-24	221	5	200	15	0	0	1	0	0	0	0	0	0	0	

12470 ASHCHURCH Site No: 12470004 Location Site 4 - Pamington Ln, Pamington (S of Willow CI)  
 Fri 23-Jun-23 to Thu 29-Jun-23 Channel: Northbound

TIME PERIOD	TOTAL VEHICLES	MOTOR-CYCLES	CARS OR CAR-BASED LGV	LIGHT GOODS VEHICLES	BUSES	TWO AXLE, SIX TYRE, RIGID/BUSES	THREE AXLE RIGID	FOUR OR MORE AXLE RIGID	FOUR OR LESS AXLE ARTIC	FIVE AXLE ARTIC	SIX OR MORE AXLE ARTIC	FIVE OR LESS AXLE MULTI-TRAILER ARTIC	SIX AXLE MULTI-TRAILER ARTIC	SEVEN OR MORE AXLE ARTIC	
<b>Tue 27-Jun-23</b>															
00:00	1	0	0	1	0	0	0	0	0	0	0	0	0	0	
01:00	0	0	0	0	0	0	0	0	0	0	0	0	0	0	
02:00	0	0	0	0	0	0	0	0	0	0	0	0	0	0	
03:00	0	0	0	0	0	0	0	0	0	0	0	0	0	0	
04:00	2	1	1	0	0	0	0	0	0	0	0	0	0	0	
05:00	1	0	1	0	0	0	0	0	0	0	0	0	0	0	
06:00	7	1	6	0	0	0	0	0	0	0	0	0	0	0	
07:00	13	0	13	0	0	0	0	0	0	0	0	0	0	0	
08:00	25	0	25	0	0	0	0	0	0	0	0	0	0	0	
09:00	20	0	19	1	0	0	0	0	0	0	0	0	0	0	
10:00	19	0	16	3	0	0	0	0	0	0	0	0	0	0	
11:00	15	1	11	3	0	0	0	0	0	0	0	0	0	0	
12:00	16	0	15	1	0	0	0	0	0	0	0	0	0	0	
13:00	12	0	12	0	0	0	0	0	0	0	0	0	0	0	
14:00	8	0	7	1	0	0	0	0	0	0	0	0	0	0	
15:00	32	1	30	1	0	0	0	0	0	0	0	0	0	0	
16:00	16	1	13	2	0	0	0	0	0	0	0	0	0	0	
17:00	23	0	21	2	0	0	0	0	0	0	0	0	0	0	
18:00	10	0	10	0	0	0	0	0	0	0	0	0	0	0	
19:00	5	0	4	1	0	0	0	0	0	0	0	0	0	0	
20:00	6	0	5	1	0	0	0	0	0	0	0	0	0	0	
21:00	3	0	3	0	0	0	0	0	0	0	0	0	0	0	
22:00	3	0	3	0	0	0	0	0	0	0	0	0	0	0	
23:00	1	0	1	0	0	0	0	0	0	0	0	0	0	0	
12H,7-19	209	3	192	14	0	0	0	0	0	0	0	0	0	0	
16H,6-22	230	4	210	16	0	0	0	0	0	0	0	0	0	0	
18H,6-24	234	4	214	16	0	0	0	0	0	0	0	0	0	0	
24H,0-24	238	5	216	17	0	0	0	0	0	0	0	0	0	0	

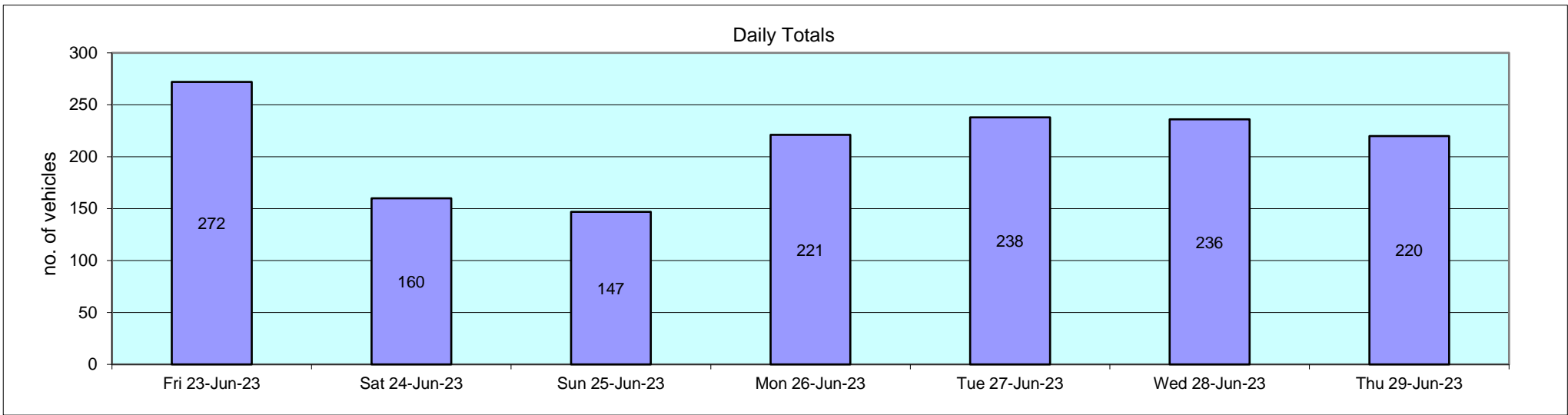
12470		ASHCHURCH			Site No: 12470004		Location Site 4 - Pamington Ln, Pamington (S of Willow CI)								
Fri 23-Jun-23 to Thu 29-Jun-23				Channel: Northbound											
TIME PERIOD	TOTAL VEHICLES	MOTOR-CYCLES	CARS OR CAR-BASED LGV	LIGHT GOODS VEHICLES	BUSES	TWO AXLE, SIX TYRE, RIGID/BUSES	THREE AXLE RIGID	FOUR OR MORE AXLE RIGID	FOUR OR LESS AXLE ARTIC	FIVE AXLE ARTIC	SIX OR MORE AXLE ARTIC	FIVE OR LESS AXLE MULTI-TRAILER ARTIC	SIX AXLE MULTI-TRAILER ARTIC	SEVEN OR MORE AXLE ARTIC	
<b>Wed 28-Jun-23</b>															
00:00	0	0	0	0	0	0	0	0	0	0	0	0	0	0	0
01:00	0	0	0	0	0	0	0	0	0	0	0	0	0	0	0
02:00	1	0	1	0	0	0	0	0	0	0	0	0	0	0	0
03:00	0	0	0	0	0	0	0	0	0	0	0	0	0	0	0
04:00	0	0	0	0	0	0	0	0	0	0	0	0	0	0	0
05:00	2	1	1	0	0	0	0	0	0	0	0	0	0	0	0
06:00	4	1	3	0	0	0	0	0	0	0	0	0	0	0	0
07:00	23	0	23	0	0	0	0	0	0	0	0	0	0	0	0
08:00	27	1	25	1	0	0	0	0	0	0	0	0	0	0	0
09:00	15	0	12	2	0	0	1	0	0	0	0	0	0	0	0
10:00	7	0	6	1	0	0	0	0	0	0	0	0	0	0	0
11:00	16	2	14	0	0	0	0	0	0	0	0	0	0	0	0
12:00	14	0	13	1	0	0	0	0	0	0	0	0	0	0	0
13:00	10	0	8	2	0	0	0	0	0	0	0	0	0	0	0
14:00	12	2	10	0	0	0	0	0	0	0	0	0	0	0	0
15:00	25	0	23	2	0	0	0	0	0	0	0	0	0	0	0
16:00	22	2	19	1	0	0	0	0	0	0	0	0	0	0	0
17:00	27	0	25	2	0	0	0	0	0	0	0	0	0	0	0
18:00	8	0	8	0	0	0	0	0	0	0	0	0	0	0	0
19:00	9	0	9	0	0	0	0	0	0	0	0	0	0	0	0
20:00	4	0	4	0	0	0	0	0	0	0	0	0	0	0	0
21:00	5	0	5	0	0	0	0	0	0	0	0	0	0	0	0
22:00	3	0	3	0	0	0	0	0	0	0	0	0	0	0	0
23:00	2	0	2	0	0	0	0	0	0	0	0	0	0	0	0
12H,7-19	206	7	186	12	0	0	1	0	0	0	0	0	0	0	0
16H,6-22	228	8	207	12	0	0	1	0	0	0	0	0	0	0	0
18H,6-24	233	8	212	12	0	0	1	0	0	0	0	0	0	0	0
24H,0-24	236	9	214	12	0	0	1	0	0	0	0	0	0	0	0

12470 ASHCHURCH Site No: 12470004 Location Site 4 - Pamington Ln, Pamington (S of Willow CI)  
 Fri 23-Jun-23 to Thu 29-Jun-23 Channel: Northbound

TIME PERIOD	TOTAL VEHICLES	MOTOR-CYCLES	CARS OR CAR-BASED LGV	LIGHT GOODS VEHICLES	BUSES	TWO AXLE, SIX TYRE, RIGID/BUSES	THREE AXLE RIGID	FOUR OR MORE AXLE RIGID	FOUR OR LESS AXLE ARTIC	FIVE AXLE ARTIC	SIX OR MORE AXLE ARTIC	FIVE OR LESS AXLE MULTI-TRAILER ARTIC	SIX AXLE MULTI-TRAILER ARTIC	SEVEN OR MORE AXLE ARTIC	
<b>Thu 29-Jun-23</b>															
00:00	0	0	0	0	0	0	0	0	0	0	0	0	0	0	
01:00	0	0	0	0	0	0	0	0	0	0	0	0	0	0	
02:00	0	0	0	0	0	0	0	0	0	0	0	0	0	0	
03:00	0	0	0	0	0	0	0	0	0	0	0	0	0	0	
04:00	0	0	0	0	0	0	0	0	0	0	0	0	0	0	
05:00	2	0	2	0	0	0	0	0	0	0	0	0	0	0	
06:00	12	1	9	1	0	0	0	0	0	0	0	1	0	0	
07:00	16	0	16	0	0	0	0	0	0	0	0	0	0	0	
08:00	23	1	22	0	0	0	0	0	0	0	0	0	0	0	
09:00	4	0	4	0	0	0	0	0	0	0	0	0	0	0	
10:00	11	0	10	0	0	1	0	0	0	0	0	0	0	0	
11:00	19	1	15	1	0	0	2	0	0	0	0	0	0	0	
12:00	13	0	12	1	0	0	0	0	0	0	0	0	0	0	
13:00	14	0	14	0	0	0	0	0	0	0	0	0	0	0	
14:00	10	0	10	0	0	0	0	0	0	0	0	0	0	0	
15:00	13	0	12	1	0	0	0	0	0	0	0	0	0	0	
16:00	28	1	25	2	0	0	0	0	0	0	0	0	0	0	
17:00	12	0	12	0	0	0	0	0	0	0	0	0	0	0	
18:00	14	2	12	0	0	0	0	0	0	0	0	0	0	0	
19:00	6	0	6	0	0	0	0	0	0	0	0	0	0	0	
20:00	14	0	14	0	0	0	0	0	0	0	0	0	0	0	
21:00	7	0	7	0	0	0	0	0	0	0	0	0	0	0	
22:00	2	0	2	0	0	0	0	0	0	0	0	0	0	0	
23:00	0	0	0	0	0	0	0	0	0	0	0	0	0	0	
12H,7-19	177	5	164	5	0	1	2	0	0	0	0	0	0	0	
16H,6-22	216	6	200	6	0	1	2	0	0	0	0	1	0	0	
18H,6-24	218	6	202	6	0	1	2	0	0	0	0	1	0	0	
24H,0-24	220	6	204	6	0	1	2	0	0	0	0	1	0	0	

12470 ASHCHURCH Site No: 12470004 Location Site 4 - Pamington Ln, Pamington (S of Willow CI)  
 Fri 23-Jun-23 to Thu 29-Jun-23 Channel: Northbound

TIME PERIOD	TOTAL VEHICLES	MOTOR-CYCLES	CARS OR CAR-BASED LGV	LIGHT GOODS VEHICLES	BUSES	TWO AXLE, SIX TYRE, RIGID/BUSES	THREE AXLE RIGID	FOUR OR MORE AXLE RIGID	FOUR OR LESS AXLE ARTIC	FIVE AXLE ARTIC	SIX OR MORE AXLE ARTIC	FIVE OR LESS AXLE MULTI-TRAILER ARTIC	SIX AXLE MULTI-TRAILER ARTIC	SEVEN OR MORE AXLE ARTIC	
<b>Daily Totals</b>															
Fri 23-Jun-23	272	4	247	16	0	0	1	0	2	2	0	0	0	0	
Sat 24-Jun-23	160	7	147	5	0	0	0	0	0	1	0	0	0	0	
Sun 25-Jun-23	147	5	138	4	0	0	0	0	0	0	0	0	0	0	
Mon 26-Jun-23	221	5	200	15	0	0	1	0	0	0	0	0	0	0	
Tue 27-Jun-23	238	5	216	17	0	0	0	0	0	0	0	0	0	0	
Wed 28-Jun-23	236	9	214	12	0	0	1	0	0	0	0	0	0	0	
Thu 29-Jun-23	220	6	204	6	0	1	2	0	0	0	0	1	0	0	
<b>Total Vehicles</b>															
[--]	1494	41	1366	75	0	1	5	0	2	3	0	1	0	0	





12470 ASHCHURCH Site No: 12470004 Location Site 4 - Pamington Ln, Pamington (S of Willow Cl)  
 Fri 23-Jun-23 to Thu 29-Jun-23 Channel: Northbound

TIME PERIOD	TOTAL VEHICLES	MOTOR-CYCLES	MOTOR-CYCLES%	CARS	CARS %	LGV	LGV %	HGV	HGV %	BUS	BUS %
<b>Fri 23-Jun-23</b>											
00:00	1	0	0.0	0	0.0	1	100.0	0	0.0	0	0.0
01:00	1	0	0.0	1	100.0	0	0.0	0	0.0	0	0.0
02:00	0	0	-	0	-	0	-	0	-	0	-
03:00	0	0	-	0	-	0	-	0	-	0	-
04:00	0	0	-	0	-	0	-	0	-	0	-
05:00	3	1	33.3	2	66.7	0	0.0	0	0.0	0	0.0
06:00	6	0	0.0	6	100.0	0	0.0	0	0.0	0	0.0
07:00	16	1	6.3	14	87.5	1	6.3	0	0.0	0	0.0
08:00	24	1	4.2	22	91.7	1	4.2	0	0.0	0	0.0
09:00	15	0	0.0	15	100.0	0	0.0	0	0.0	0	0.0
10:00	32	0	0.0	25	78.1	5	15.6	2	6.3	0	0.0
11:00	26	0	0.0	23	88.5	1	3.9	2	7.7	0	0.0
12:00	20	0	0.0	20	100.0	0	0.0	0	0.0	0	0.0
13:00	15	0	0.0	14	93.3	1	6.7	0	0.0	0	0.0
14:00	7	0	0.0	7	100.0	0	0.0	0	0.0	0	0.0
15:00	32	1	3.1	26	81.3	4	12.5	1	3.1	0	0.0
16:00	27	0	0.0	26	96.3	1	3.7	0	0.0	0	0.0
17:00	17	0	0.0	16	94.1	1	5.9	0	0.0	0	0.0
18:00	10	0	0.0	10	100.0	0	0.0	0	0.0	0	0.0
19:00	6	0	0.0	6	100.0	0	0.0	0	0.0	0	0.0
20:00	6	0	0.0	6	100.0	0	0.0	0	0.0	0	0.0
21:00	4	0	0.0	4	100.0	0	0.0	0	0.0	0	0.0
22:00	1	0	0.0	1	100.0	0	0.0	0	0.0	0	0.0
23:00	3	0	0.0	3	100.0	0	0.0	0	0.0	0	0.0
12H,7-19	241	3	1.2	218	90.5	15	6.2	5	2.1	0	0.0
16H,6-22	263	3	1.1	240	91.3	15	5.7	5	1.9	0	0.0
18H,6-24	267	3	1.1	244	91.4	15	5.6	5	1.9	0	0.0
24H,0-24	272	4	1.5	247	90.8	16	5.9	5	1.8	0	0.0

12470 ASHCHURCH Site No: 12470004 Location Site 4 - Pamington Ln, Pamington (S of Willow Cl)  
 Fri 23-Jun-23 to Thu 29-Jun-23 Channel: Northbound

TIME PERIOD	TOTAL VEHICLES	MOTOR-CYCLES	MOTOR-CYCLES%	CARS	CARS %	LGV	LGV %	HGV	HGV %	BUS	BUS %
<b>Sat 24-Jun-23</b>											
00:00	0	0	-	0	-	0	-	0	-	0	-
01:00	0	0	-	0	-	0	-	0	-	0	-
02:00	0	0	-	0	-	0	-	0	-	0	-
03:00	0	0	-	0	-	0	-	0	-	0	-
04:00	0	0	-	0	-	0	-	0	-	0	-
05:00	0	0	-	0	-	0	-	0	-	0	-
06:00	5	1	20.0	4	80.0	0	0.0	0	0.0	0	0.0
07:00	4	0	0.0	4	100.0	0	0.0	0	0.0	0	0.0
08:00	7	0	0.0	5	71.4	1	14.3	1	14.3	0	0.0
09:00	9	0	0.0	9	100.0	0	0.0	0	0.0	0	0.0
10:00	16	0	0.0	15	93.8	1	6.3	0	0.0	0	0.0
11:00	21	2	9.5	19	90.5	0	0.0	0	0.0	0	0.0
12:00	13	0	0.0	13	100.0	0	0.0	0	0.0	0	0.0
13:00	11	1	9.1	8	72.7	2	18.2	0	0.0	0	0.0
14:00	14	0	0.0	14	100.0	0	0.0	0	0.0	0	0.0
15:00	11	0	0.0	10	90.9	1	9.1	0	0.0	0	0.0
16:00	14	2	14.3	12	85.7	0	0.0	0	0.0	0	0.0
17:00	6	0	0.0	6	100.0	0	0.0	0	0.0	0	0.0
18:00	7	0	0.0	7	100.0	0	0.0	0	0.0	0	0.0
19:00	5	0	0.0	5	100.0	0	0.0	0	0.0	0	0.0
20:00	2	0	0.0	2	100.0	0	0.0	0	0.0	0	0.0
21:00	12	1	8.3	11	91.7	0	0.0	0	0.0	0	0.0
22:00	3	0	0.0	3	100.0	0	0.0	0	0.0	0	0.0
23:00	0	0	-	0	-	0	-	0	-	0	-
12H,7-19	133	5	3.8	122	91.7	5	3.8	1	0.8	0	0.0
16H,6-22	157	7	4.5	144	91.7	5	3.2	1	0.6	0	0.0
18H,6-24	160	7	4.4	147	91.9	5	3.1	1	0.6	0	0.0
24H,0-24	160	7	4.4	147	91.9	5	3.1	1	0.6	0	0.0

12470 ASHCHURCH Site No: 12470004 Location Site 4 - Pamington Ln, Pamington (S of Willow Cl)  
 Fri 23-Jun-23 to Thu 29-Jun-23 Channel: Northbound

TIME PERIOD	TOTAL VEHICLES	MOTOR-CYCLES	MOTOR-CYCLES%	CARS	CARS %	LGV	LGV %	HGV	HGV %	BUS	BUS %
<b>Sun 25-Jun-23</b>											
00:00	1	0	0.0	1	100.0	0	0.0	0	0.0	0	0.0
01:00	0	0	-	0	-	0	-	0	-	0	-
02:00	1	0	0.0	1	100.0	0	0.0	0	0.0	0	0.0
03:00	0	0	-	0	-	0	-	0	-	0	-
04:00	0	0	-	0	-	0	-	0	-	0	-
05:00	0	0	-	0	-	0	-	0	-	0	-
06:00	3	0	0.0	3	100.0	0	0.0	0	0.0	0	0.0
07:00	1	0	0.0	1	100.0	0	0.0	0	0.0	0	0.0
08:00	10	1	10.0	9	90.0	0	0.0	0	0.0	0	0.0
09:00	8	0	0.0	8	100.0	0	0.0	0	0.0	0	0.0
10:00	9	0	0.0	9	100.0	0	0.0	0	0.0	0	0.0
11:00	8	0	0.0	7	87.5	1	12.5	0	0.0	0	0.0
12:00	19	1	5.3	18	94.7	0	0.0	0	0.0	0	0.0
13:00	8	0	0.0	8	100.0	0	0.0	0	0.0	0	0.0
14:00	20	0	0.0	20	100.0	0	0.0	0	0.0	0	0.0
15:00	11	1	9.1	9	81.8	1	9.1	0	0.0	0	0.0
16:00	16	0	0.0	15	93.8	1	6.3	0	0.0	0	0.0
17:00	15	0	0.0	15	100.0	0	0.0	0	0.0	0	0.0
18:00	6	0	0.0	6	100.0	0	0.0	0	0.0	0	0.0
19:00	3	1	33.3	2	66.7	0	0.0	0	0.0	0	0.0
20:00	2	0	0.0	2	100.0	0	0.0	0	0.0	0	0.0
21:00	3	0	0.0	3	100.0	0	0.0	0	0.0	0	0.0
22:00	3	1	33.3	1	33.3	1	33.3	0	0.0	0	0.0
23:00	0	0	-	0	-	0	-	0	-	0	-
12H,7-19	131	3	2.3	125	95.4	3	2.3	0	0.0	0	0.0
16H,6-22	142	4	2.8	135	95.1	3	2.1	0	0.0	0	0.0
18H,6-24	145	5	3.5	136	93.8	4	2.8	0	0.0	0	0.0
24H,0-24	147	5	3.4	138	93.9	4	2.7	0	0.0	0	0.0

12470 ASHCHURCH Site No: 12470004 Location Site 4 - Pamington Ln, Pamington (S of Willow Cl)  
 Fri 23-Jun-23 to Thu 29-Jun-23 Channel: Northbound

TIME PERIOD	TOTAL VEHICLES	MOTOR-CYCLES	MOTOR-CYCLES%	CARS	CARS %	LGV	LGV %	HGV	HGV %	BUS	BUS %
<b>Mon 26-Jun-23</b>											
00:00	1	0	0.0	1	100.0	0	0.0	0	0.0	0	0.0
01:00	0	0	-	0	-	0	-	0	-	0	-
02:00	0	0	-	0	-	0	-	0	-	0	-
03:00	0	0	-	0	-	0	-	0	-	0	-
04:00	0	0	-	0	-	0	-	0	-	0	-
05:00	1	0	0.0	1	100.0	0	0.0	0	0.0	0	0.0
06:00	5	1	20.0	3	60.0	1	20.0	0	0.0	0	0.0
07:00	20	0	0.0	20	100.0	0	0.0	0	0.0	0	0.0
08:00	26	0	0.0	23	88.5	3	11.5	0	0.0	0	0.0
09:00	17	0	0.0	15	88.2	2	11.8	0	0.0	0	0.0
10:00	12	0	0.0	11	91.7	1	8.3	0	0.0	0	0.0
11:00	12	1	8.3	9	75.0	2	16.7	0	0.0	0	0.0
12:00	12	1	8.3	10	83.3	1	8.3	0	0.0	0	0.0
13:00	16	0	0.0	15	93.8	1	6.3	0	0.0	0	0.0
14:00	13	0	0.0	13	100.0	0	0.0	0	0.0	0	0.0
15:00	16	1	6.3	13	81.3	1	6.3	1	6.3	0	0.0
16:00	11	0	0.0	11	100.0	0	0.0	0	0.0	0	0.0
17:00	27	0	0.0	26	96.3	1	3.7	0	0.0	0	0.0
18:00	11	0	0.0	10	90.9	1	9.1	0	0.0	0	0.0
19:00	9	0	0.0	9	100.0	0	0.0	0	0.0	0	0.0
20:00	5	0	0.0	5	100.0	0	0.0	0	0.0	0	0.0
21:00	4	1	25.0	3	75.0	0	0.0	0	0.0	0	0.0
22:00	3	0	0.0	2	66.7	1	33.3	0	0.0	0	0.0
23:00	0	0	-	0	-	0	-	0	-	0	-
12H,7-19	193	3	1.6	176	91.2	13	6.7	1	0.5	0	0.0
16H,6-22	216	5	2.3	196	90.7	14	6.5	1	0.5	0	0.0
18H,6-24	219	5	2.3	198	90.4	15	6.9	1	0.5	0	0.0
24H,0-24	221	5	2.3	200	90.5	15	6.8	1	0.5	0	0.0

12470 ASHCHURCH Site No: 12470004 Location Site 4 - Pamington Ln, Pamington (S of Willow Cl)  
 Fri 23-Jun-23 to Thu 29-Jun-23 Channel: Northbound

TIME PERIOD	TOTAL VEHICLES	MOTOR-CYCLES	MOTOR-CYCLES%	CARS	CARS %	LGV	LGV %	HGV	HGV %	BUS	BUS %
<b>Tue 27-Jun-23</b>											
00:00	1	0	0.0	0	0.0	1	100.0	0	0.0	0	0.0
01:00	0	0	-	0	-	0	-	0	-	0	-
02:00	0	0	-	0	-	0	-	0	-	0	-
03:00	0	0	-	0	-	0	-	0	-	0	-
04:00	2	1	50.0	1	50.0	0	0.0	0	0.0	0	0.0
05:00	1	0	0.0	1	100.0	0	0.0	0	0.0	0	0.0
06:00	7	1	14.3	6	85.7	0	0.0	0	0.0	0	0.0
07:00	13	0	0.0	13	100.0	0	0.0	0	0.0	0	0.0
08:00	25	0	0.0	25	100.0	0	0.0	0	0.0	0	0.0
09:00	20	0	0.0	19	95.0	1	5.0	0	0.0	0	0.0
10:00	19	0	0.0	16	84.2	3	15.8	0	0.0	0	0.0
11:00	15	1	6.7	11	73.3	3	20.0	0	0.0	0	0.0
12:00	16	0	0.0	15	93.8	1	6.3	0	0.0	0	0.0
13:00	12	0	0.0	12	100.0	0	0.0	0	0.0	0	0.0
14:00	8	0	0.0	7	87.5	1	12.5	0	0.0	0	0.0
15:00	32	1	3.1	30	93.8	1	3.1	0	0.0	0	0.0
16:00	16	1	6.3	13	81.3	2	12.5	0	0.0	0	0.0
17:00	23	0	0.0	21	91.3	2	8.7	0	0.0	0	0.0
18:00	10	0	0.0	10	100.0	0	0.0	0	0.0	0	0.0
19:00	5	0	0.0	4	80.0	1	20.0	0	0.0	0	0.0
20:00	6	0	0.0	5	83.3	1	16.7	0	0.0	0	0.0
21:00	3	0	0.0	3	100.0	0	0.0	0	0.0	0	0.0
22:00	3	0	0.0	3	100.0	0	0.0	0	0.0	0	0.0
23:00	1	0	0.0	1	100.0	0	0.0	0	0.0	0	0.0
12H,7-19	209	3	1.4	192	91.9	14	6.7	0	0.0	0	0.0
16H,6-22	230	4	1.7	210	91.3	16	7.0	0	0.0	0	0.0
18H,6-24	234	4	1.7	214	91.5	16	6.8	0	0.0	0	0.0
24H,0-24	238	5	2.1	216	90.8	17	7.1	0	0.0	0	0.0

12470 ASHCHURCH Site No: 12470004 Location Site 4 - Pamington Ln, Pamington (S of Willow Cl)  
 Fri 23-Jun-23 to Thu 29-Jun-23 Channel: Northbound

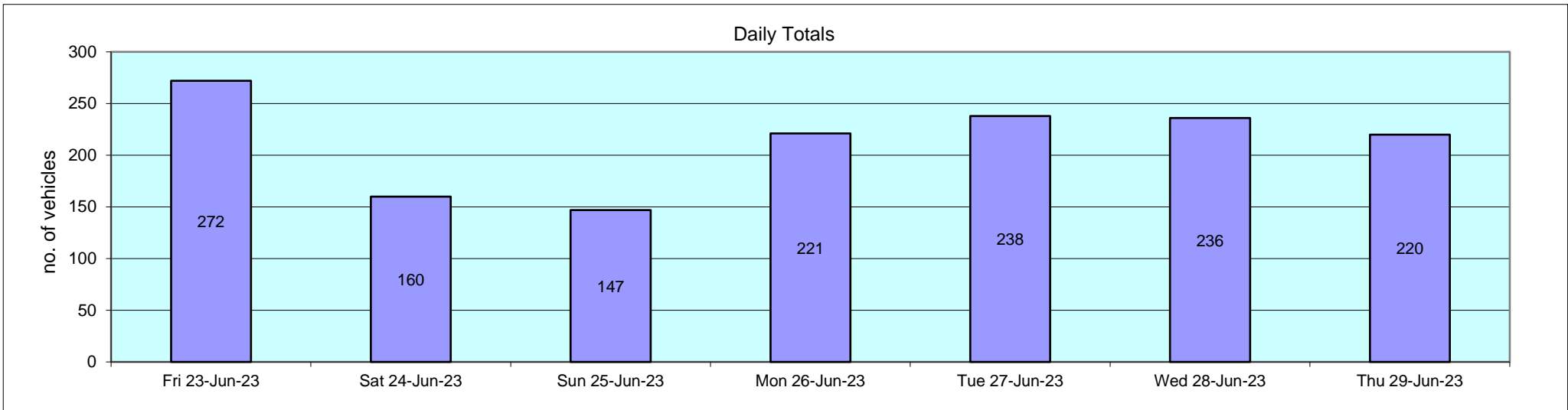
TIME PERIOD	TOTAL VEHICLES	MOTOR-CYCLES	MOTOR-CYCLES%	CARS	CARS %	LGV	LGV %	HGV	HGV %	BUS	BUS %
<b>Wed 28-Jun-23</b>											
00:00	0	0	-	0	-	0	-	0	-	0	-
01:00	0	0	-	0	-	0	-	0	-	0	-
02:00	1	0	0.0	1	100.0	0	0.0	0	0.0	0	0.0
03:00	0	0	-	0	-	0	-	0	-	0	-
04:00	0	0	-	0	-	0	-	0	-	0	-
05:00	2	1	50.0	1	50.0	0	0.0	0	0.0	0	0.0
06:00	4	1	25.0	3	75.0	0	0.0	0	0.0	0	0.0
07:00	23	0	0.0	23	100.0	0	0.0	0	0.0	0	0.0
08:00	27	1	3.7	25	92.6	1	3.7	0	0.0	0	0.0
09:00	15	0	0.0	12	80.0	2	13.3	1	6.7	0	0.0
10:00	7	0	0.0	6	85.7	1	14.3	0	0.0	0	0.0
11:00	16	2	12.5	14	87.5	0	0.0	0	0.0	0	0.0
12:00	14	0	0.0	13	92.9	1	7.1	0	0.0	0	0.0
13:00	10	0	0.0	8	80.0	2	20.0	0	0.0	0	0.0
14:00	12	2	16.7	10	83.3	0	0.0	0	0.0	0	0.0
15:00	25	0	0.0	23	92.0	2	8.0	0	0.0	0	0.0
16:00	22	2	9.1	19	86.4	1	4.6	0	0.0	0	0.0
17:00	27	0	0.0	25	92.6	2	7.4	0	0.0	0	0.0
18:00	8	0	0.0	8	100.0	0	0.0	0	0.0	0	0.0
19:00	9	0	0.0	9	100.0	0	0.0	0	0.0	0	0.0
20:00	4	0	0.0	4	100.0	0	0.0	0	0.0	0	0.0
21:00	5	0	0.0	5	100.0	0	0.0	0	0.0	0	0.0
22:00	3	0	0.0	3	100.0	0	0.0	0	0.0	0	0.0
23:00	2	0	0.0	2	100.0	0	0.0	0	0.0	0	0.0
12H,7-19	206	7	3.4	186	90.3	12	5.8	1	0.5	0	0.0
16H,6-22	228	8	3.5	207	90.8	12	5.3	1	0.4	0	0.0
18H,6-24	233	8	3.4	212	91.0	12	5.2	1	0.4	0	0.0
24H,0-24	236	9	3.8	214	90.7	12	5.1	1	0.4	0	0.0

12470 ASHCHURCH Site No: 12470004 Location Site 4 - Pamington Ln, Pamington (S of Willow Cl)  
 Fri 23-Jun-23 to Thu 29-Jun-23 Channel: Northbound

TIME PERIOD	TOTAL VEHICLES	MOTOR-CYCLES	MOTOR-CYCLES%	CARS	CARS %	LGV	LGV %	HGV	HGV %	BUS	BUS %
<b>Thu 29-Jun-23</b>											
00:00	0	0	-	0	-	0	-	0	-	0	-
01:00	0	0	-	0	-	0	-	0	-	0	-
02:00	0	0	-	0	-	0	-	0	-	0	-
03:00	0	0	-	0	-	0	-	0	-	0	-
04:00	0	0	-	0	-	0	-	0	-	0	-
05:00	2	0	0.0	2	100.0	0	0.0	0	0.0	0	0.0
06:00	12	1	8.3	9	75.0	1	8.3	1	8.3	0	0.0
07:00	16	0	0.0	16	100.0	0	0.0	0	0.0	0	0.0
<b>08:00</b>	<b>23</b>	<b>1</b>	<b>4.4</b>	<b>22</b>	<b>95.7</b>	<b>0</b>	<b>0.0</b>	<b>0</b>	<b>0.0</b>	<b>0</b>	<b>0.0</b>
09:00	4	0	0.0	4	100.0	0	0.0	0	0.0	0	0.0
10:00	11	0	0.0	10	90.9	0	0.0	1	9.1	0	0.0
11:00	19	1	5.3	15	79.0	1	5.3	2	10.5	0	0.0
12:00	13	0	0.0	12	92.3	1	7.7	0	0.0	0	0.0
13:00	14	0	0.0	14	100.0	0	0.0	0	0.0	0	0.0
14:00	10	0	0.0	10	100.0	0	0.0	0	0.0	0	0.0
15:00	13	0	0.0	12	92.3	1	7.7	0	0.0	0	0.0
<b>16:00</b>	<b>28</b>	<b>1</b>	<b>3.6</b>	<b>25</b>	<b>89.3</b>	<b>2</b>	<b>7.1</b>	<b>0</b>	<b>0.0</b>	<b>0</b>	<b>0.0</b>
17:00	12	0	0.0	12	100.0	0	0.0	0	0.0	0	0.0
18:00	14	2	14.3	12	85.7	0	0.0	0	0.0	0	0.0
19:00	6	0	0.0	6	100.0	0	0.0	0	0.0	0	0.0
20:00	14	0	0.0	14	100.0	0	0.0	0	0.0	0	0.0
21:00	7	0	0.0	7	100.0	0	0.0	0	0.0	0	0.0
22:00	2	0	0.0	2	100.0	0	0.0	0	0.0	0	0.0
23:00	0	0	-	0	-	0	-	0	-	0	-
<b>12H,7-19</b>	<b>177</b>	<b>5</b>	<b>2.8</b>	<b>164</b>	<b>92.7</b>	<b>5</b>	<b>2.8</b>	<b>3</b>	<b>1.7</b>	<b>0</b>	<b>0.0</b>
<b>16H,6-22</b>	<b>216</b>	<b>6</b>	<b>2.8</b>	<b>200</b>	<b>92.6</b>	<b>6</b>	<b>2.8</b>	<b>4</b>	<b>1.9</b>	<b>0</b>	<b>0.0</b>
<b>18H,6-24</b>	<b>218</b>	<b>6</b>	<b>2.8</b>	<b>202</b>	<b>92.7</b>	<b>6</b>	<b>2.8</b>	<b>4</b>	<b>1.8</b>	<b>0</b>	<b>0.0</b>
<b>24H,0-24</b>	<b>220</b>	<b>6</b>	<b>2.7</b>	<b>204</b>	<b>92.7</b>	<b>6</b>	<b>2.7</b>	<b>4</b>	<b>1.8</b>	<b>0</b>	<b>0.0</b>

12470 ASHCHURCH Site No: 12470004 Location Site 4 - Pamington Ln, Pamington (S of Willow Cl)  
 Fri 23-Jun-23 to Thu 29-Jun-23 Channel: Northbound

TIME PERIOD	TOTAL VEHICLES	MOTOR-CYCLES	MOTOR-CYCLES%	CARS	CARS %	LGV	LGV %	HGV	HGV %	BUS	BUS %
<b>Daily Totals</b>											
Fri 23-Jun-23	272	4	1.5	247	90.8	16	5.9	5	1.8	0	0.0
Sat 24-Jun-23	160	7	4.4	147	91.9	5	3.1	1	0.6	0	0.0
Sun 25-Jun-23	147	5	3.4	138	93.9	4	2.7	0	0.0	0	0.0
Mon 26-Jun-23	221	5	2.3	200	90.5	15	6.8	1	0.5	0	0.0
Tue 27-Jun-23	238	5	2.1	216	90.8	17	7.1	0	0.0	0	0.0
Wed 28-Jun-23	236	9	3.8	214	90.7	12	5.1	1	0.4	0	0.0
Thu 29-Jun-23	220	6	2.7	204	92.7	6	2.7	4	1.8	0	0.0
<b>Total Vehicles</b>											
[--]	1494	41	2.9	1366	91.6	75	4.8	12	0.7	0	0.0





12470 ASHCHURCH Site No: 12470004 Location Site 4 - Pamington Ln, Pamington (S of Willow Cl)  
 Fri 23-Jun-23 to Thu 29-Jun-23 Channel: Northbound

Time Period	Total Vehicles	85%ile Speed	Mean Speed	Stand Dev.	<6Mph	6-<11	11-<16	16-<21	21-<26	26-<31	31-<36	36-<41	41-<46	46-<51	51-<56	=>56
<b>Fri 23-Jun-23</b>																
00:00	1	-	23.5	-	0	0	0	0	1	0	0	0	0	0	0	0
01:00	1	-	23.5	-	0	0	0	0	1	0	0	0	0	0	0	0
02:00	0	-	-	-	0	0	0	0	0	0	0	0	0	0	0	0
03:00	0	-	-	-	0	0	0	0	0	0	0	0	0	0	0	0
04:00	0	-	-	-	0	0	0	0	0	0	0	0	0	0	0	0
05:00	3	-	30.2	15.3	0	0	1	0	0	0	1	0	1	0	0	0
06:00	6	-	27.7	5.1	0	0	0	0	3	1	2	0	0	0	0	0
07:00	16	33.1	26.6	6.7	0	0	2	0	5	4	5	0	0	0	0	0
08:00	24	32.6	26.8	5.4	0	0	0	4	6	8	6	0	0	0	0	0
09:00	15	29.9	26.5	4.4	0	0	0	3	0	12	0	0	0	0	0	0
10:00	32	31.7	26.8	5.9	0	0	2	3	6	15	5	1	0	0	0	0
11:00	26	30.3	26.4	5.7	0	0	1	3	7	11	3	1	0	0	0	0
12:00	20	31.8	25	6	0	0	1	2	12	1	3	1	0	0	0	0
13:00	15	31.6	25.2	6	0	0	0	3	8	1	2	1	0	0	0	0
14:00	7	-	27.1	4.9	0	0	0	1	1	4	1	0	0	0	0	0
15:00	32	30.5	25.8	5.7	0	1	1	2	10	14	4	0	0	0	0	0
16:00	27	29.9	25.2	5.4	0	0	1	3	13	7	2	1	0	0	0	0
17:00	17	30.9	27.3	4.7	0	0	0	2	3	9	3	0	0	0	0	0
18:00	10	36	27.5	8.2	0	0	0	2	3	3	0	1	1	0	0	0
19:00	6	-	21.8	4.3	0	0	0	3	2	1	0	0	0	0	0	0
20:00	6	-	30.2	9.4	0	0	0	0	2	3	0	0	0	1	0	0
21:00	4	-	24.8	2.8	0	0	0	0	3	1	0	0	0	0	0	0
22:00	1	-	33.5	-	0	0	0	0	0	0	1	0	0	0	0	0
23:00	3	-	28.5	1.7	0	0	0	0	0	3	0	0	0	0	0	0
12H,7-19	241	31.6	26.2	5.7	0	1	8	28	74	89	34	6	1	0	0	0
16H,6-22	263	31.6	26.2	5.8	0	1	8	31	84	95	36	6	1	1	0	0
18H,6-24	267	31.6	26.3	5.8	0	1	8	31	84	98	37	6	1	1	0	0
24H,0-24	272	31.8	26.3	5.9	0	1	9	31	86	98	38	6	2	1	0	0

12470 ASHCHURCH Site No: 12470004 Location Site 4 - Pamington Ln, Pamington (S of Willow Cl)  
 Fri 23-Jun-23 to Thu 29-Jun-23 Channel: Northbound

Time Period	Total Vehicles	85%ile Speed	Mean Speed	Stand Dev.	<6Mph	6-<11	11-<16	16-<21	21-<26	26-<31	31-<36	36-<41	41-<46	46-<51	51-<56	=>56
<b>Sat 24-Jun-23</b>																
00:00	0	-	-	-	0	0	0	0	0	0	0	0	0	0	0	0
01:00	0	-	-	-	0	0	0	0	0	0	0	0	0	0	0	0
02:00	0	-	-	-	0	0	0	0	0	0	0	0	0	0	0	0
03:00	0	-	-	-	0	0	0	0	0	0	0	0	0	0	0	0
04:00	0	-	-	-	0	0	0	0	0	0	0	0	0	0	0	0
05:00	0	-	-	-	0	0	0	0	0	0	0	0	0	0	0	0
06:00	5	-	25.5	6.8	0	0	0	2	0	2	1	0	0	0	0	0
07:00	4	-	26	8.7	0	0	1	0	0	2	1	0	0	0	0	0
08:00	7	-	24.9	4.9	0	0	0	2	1	4	0	0	0	0	0	0
09:00	9	-	24.1	5.9	0	0	1	1	4	2	1	0	0	0	0	0
10:00	16	32.8	24.8	7.5	0	0	1	6	2	3	3	1	0	0	0	0
11:00	21	33.9	29.5	6	0	0	1	0	2	12	4	1	1	0	0	0
12:00	13	28.8	27.3	4.8	0	0	0	0	6	5	1	1	0	0	0	0
13:00	11	33.9	28.5	6.5	0	0	1	0	2	3	5	0	0	0	0	0
14:00	14	32.8	26.7	5.2	0	0	0	1	7	2	4	0	0	0	0	0
15:00	11	33.1	27.1	6.1	0	0	0	1	5	2	2	1	0	0	0	0
16:00	14	32	25.3	7.3	0	0	2	1	5	3	2	1	0	0	0	0
17:00	6	-	26	9.4	0	0	1	1	1	1	1	1	0	0	0	0
18:00	7	-	29.2	9.8	0	0	0	1	2	2	1	0	0	1	0	0
19:00	5	-	29.5	4.4	0	0	0	0	1	2	2	0	0	0	0	0
20:00	2	-	23.5	7.1	0	0	0	1	0	1	0	0	0	0	0	0
21:00	12	23.8	20.2	7	0	0	3	5	3	0	0	1	0	0	0	0
22:00	3	-	28.5	1.7	0	0	0	0	0	3	0	0	0	0	0	0
23:00	0	-	-	-	0	0	0	0	0	0	0	0	0	0	0	0
12H,7-19	133	33.5	26.8	6.7	0	0	8	14	37	41	25	6	1	1	0	0
16H,6-22	157	33.3	26.3	6.8	0	0	11	22	41	46	28	7	1	1	0	0
18H,6-24	160	33.2	26.3	6.8	0	0	11	22	41	49	28	7	1	1	0	0
24H,0-24	160	33.2	26.3	6.8	0	0	11	22	41	49	28	7	1	1	0	0

12470 ASHCHURCH Site No: 12470004 Location Site 4 - Pamington Ln, Pamington (S of Willow Cl)  
 Fri 23-Jun-23 to Thu 29-Jun-23 Channel: Northbound

Time Period	Total Vehicles	85%ile Speed	Mean Speed	Stand Dev.	<6Mph	6-<11	11-<16	16-<21	21-<26	26-<31	31-<36	36-<41	41-<46	46-<51	51-<56	=>56
<b>Sun 25-Jun-23</b>																
00:00	1	-	28.5	-	0	0	0	0	0	1	0	0	0	0	0	0
01:00	0	-	-	-	0	0	0	0	0	0	0	0	0	0	0	0
02:00	1	-	33.5	-	0	0	0	0	0	0	1	0	0	0	0	0
03:00	0	-	-	-	0	0	0	0	0	0	0	0	0	0	0	0
04:00	0	-	-	-	0	0	0	0	0	0	0	0	0	0	0	0
05:00	0	-	-	-	0	0	0	0	0	0	0	0	0	0	0	0
06:00	3	-	26.8	3.1	0	0	0	0	1	2	0	0	0	0	0	0
07:00	1	-	23.5	-	0	0	0	0	1	0	0	0	0	0	0	0
08:00	10	36	29.5	7.5	0	0	0	1	2	4	1	1	1	0	0	0
09:00	8	-	26.6	5.5	0	0	0	1	3	2	2	0	0	0	0	0
10:00	9	-	29.1	4.8	0	0	0	0	2	5	1	1	0	0	0	0
11:00	8	-	26	5.5	0	0	0	2	1	4	1	0	0	0	0	0
12:00	19	30.1	24	8.1	0	1	3	2	4	6	2	1	0	0	0	0
13:00	8	-	27.3	7.5	0	0	1	0	2	3	1	1	0	0	0	0
14:00	20	33.9	28.5	5.3	0	0	0	1	6	6	6	1	0	0	0	0
15:00	11	30.3	26.7	5.7	0	0	0	1	5	3	1	1	0	0	0	0
16:00	16	29.6	25.7	4.3	0	0	0	2	6	7	1	0	0	0	0	0
17:00	15	32.3	27.2	6	0	0	0	1	7	4	1	2	0	0	0	0
18:00	6	-	28.5	1.6	0	0	0	0	0	6	0	0	0	0	0	0
19:00	3	-	18.5	5	0	0	1	1	1	0	0	0	0	0	0	0
20:00	2	-	28.5	1.8	0	0	0	0	0	2	0	0	0	0	0	0
21:00	3	-	30.2	5.9	0	0	0	0	1	0	2	0	0	0	0	0
22:00	3	-	33.5	22.9	0	0	1	0	0	1	0	0	0	0	0	1
23:00	0	-	-	-	0	0	0	0	0	0	0	0	0	0	0	0
12H,7-19	131	32.7	26.9	6.1	0	1	4	11	39	50	17	8	1	0	0	0
16H,6-22	142	32.6	26.8	6.1	0	1	5	12	42	54	19	8	1	0	0	0
18H,6-24	145	32.8	27	6.6	0	1	6	12	42	55	19	8	1	0	0	1
24H,0-24	147	32.9	27	6.6	0	1	6	12	42	56	20	8	1	0	0	1

12470 ASHCHURCH Site No: 12470004 Location Site 4 - Pamington Ln, Pamington (S of Willow Cl)  
 Fri 23-Jun-23 to Thu 29-Jun-23 Channel: Northbound

Time Period	Total Vehicles	85%ile Speed	Mean Speed	Stand Dev.	<6Mph	6-<11	11-<16	16-<21	21-<26	26-<31	31-<36	36-<41	41-<46	46-<51	51-<56	=>56
<b>Mon 26-Jun-23</b>																
00:00	1	-	33.5	-	0	0	0	0	0	0	1	0	0	0	0	0
01:00	0	-	-	-	0	0	0	0	0	0	0	0	0	0	0	0
02:00	0	-	-	-	0	0	0	0	0	0	0	0	0	0	0	0
03:00	0	-	-	-	0	0	0	0	0	0	0	0	0	0	0	0
04:00	0	-	-	-	0	0	0	0	0	0	0	0	0	0	0	0
05:00	1	-	38.5	-	0	0	0	0	0	0	0	1	0	0	0	0
06:00	5	-	26.5	7.7	0	0	1	0	0	3	1	0	0	0	0	0
07:00	20	34.8	29	6	0	0	0	0	7	8	2	2	1	0	0	0
08:00	26	33	28.9	6	0	0	0	1	6	13	4	1	0	1	0	0
09:00	17	30.8	25.6	6.5	0	0	0	4	7	3	1	2	0	0	0	0
10:00	12	28.8	24.3	5.3	0	0	1	1	6	3	1	0	0	0	0	0
11:00	12	33.8	25.2	8.7	0	0	2	3	1	2	3	1	0	0	0	0
12:00	12	28.8	22.3	6.6	0	0	2	4	2	3	1	0	0	0	0	0
13:00	16	27.8	23.5	4.7	0	0	0	5	7	3	1	0	0	0	0	0
14:00	13	26.9	21.6	5.4	0	0	2	4	4	3	0	0	0	0	0	0
15:00	16	30.3	26.3	5.3	0	0	0	2	6	6	1	1	0	0	0	0
16:00	11	33.3	26.7	6.6	0	0	0	3	2	2	4	0	0	0	0	0
17:00	27	30	25	5.9	0	0	2	3	11	8	2	1	0	0	0	0
18:00	11	32.4	27.1	5.2	0	0	0	1	4	3	3	0	0	0	0	0
19:00	9	-	29.6	6.2	0	0	0	0	3	3	1	2	0	0	0	0
20:00	5	-	29.5	8.3	0	0	0	1	1	0	2	1	0	0	0	0
21:00	4	-	24.8	7.6	0	0	1	0	0	3	0	0	0	0	0	0
22:00	3	-	35.2	3.1	0	0	0	0	0	0	2	1	0	0	0	0
23:00	0	-	-	-	0	0	0	0	0	0	0	0	0	0	0	0
12H,7-19	193	31.8	25.8	6.3	0	0	9	31	63	57	23	8	1	1	0	0
16H,6-22	216	32.3	26	6.4	0	0	11	32	67	66	27	11	1	1	0	0
18H,6-24	219	32.7	26.1	6.5	0	0	11	32	67	66	29	12	1	1	0	0
24H,0-24	221	32.9	26.2	6.5	0	0	11	32	67	66	30	13	1	1	0	0

12470 ASHCHURCH Site No: 12470004 Location Site 4 - Pamington Ln, Pamington (S of Willow Cl)  
 Fri 23-Jun-23 to Thu 29-Jun-23 Channel: Northbound

Time Period	Total Vehicles	85%ile Speed	Mean Speed	Stand Dev.	<6Mph	6-<11	11-<16	16-<21	21-<26	26-<31	31-<36	36-<41	41-<46	46-<51	51-<56	=>56
<b>Tue 27-Jun-23</b>																
00:00	1	-	28.5	-	0	0	0	0	0	1	0	0	0	0	0	0
01:00	0	-	-	-	0	0	0	0	0	0	0	0	0	0	0	0
02:00	0	-	-	-	0	0	0	0	0	0	0	0	0	0	0	0
03:00	0	-	-	-	0	0	0	0	0	0	0	0	0	0	0	0
04:00	2	-	21	10.6	0	0	1	0	0	1	0	0	0	0	0	0
05:00	1	-	33.5	-	0	0	0	0	0	0	1	0	0	0	0	0
06:00	7	-	27.8	6.8	0	0	0	1	2	2	1	1	0	0	0	0
07:00	13	33.8	28.9	7.3	0	0	0	0	5	6	0	1	0	1	0	0
08:00	25	34.4	29.7	5.6	0	0	0	2	2	12	7	1	1	0	0	0
09:00	20	30.4	27.5	3.4	0	0	0	0	6	12	2	0	0	0	0	0
10:00	19	32.1	23.2	7.5	0	0	2	8	3	2	3	1	0	0	0	0
11:00	15	33.1	26.2	7.4	0	0	2	1	4	4	3	1	0	0	0	0
12:00	16	30.3	25.4	5.6	0	0	1	2	5	6	2	0	0	0	0	0
13:00	12	32.8	27.3	6.9	0	0	0	1	6	2	2	0	1	0	0	0
14:00	8	-	25.4	5.5	0	0	0	2	2	3	1	0	0	0	0	0
15:00	32	30.4	25.4	4.9	0	0	0	6	12	10	4	0	0	0	0	0
16:00	16	31.3	26.6	5.3	0	0	0	1	8	4	2	1	0	0	0	0
17:00	23	29.1	24.8	4.3	0	0	0	3	13	5	2	0	0	0	0	0
18:00	10	27.7	24	4	0	0	0	2	5	3	0	0	0	0	0	0
19:00	5	-	29.5	8.3	0	0	0	0	2	2	0	0	1	0	0	0
20:00	6	-	24.3	4	0	0	0	1	3	2	0	0	0	0	0	0
21:00	3	-	23.5	5	0	0	0	1	1	1	0	0	0	0	0	0
22:00	3	-	25.2	3.1	0	0	0	0	2	1	0	0	0	0	0	0
23:00	1	-	28.5	-	0	0	0	0	0	1	0	0	0	0	0	0
12H,7-19	209	31.7	26.3	5.9	0	0	5	28	71	69	28	5	2	1	0	0
16H,6-22	230	31.7	26.3	5.9	0	0	5	31	79	76	29	6	3	1	0	0
18H,6-24	234	31.6	26.3	5.9	0	0	5	31	81	78	29	6	3	1	0	0
24H,0-24	238	31.6	26.3	5.9	0	0	6	31	81	80	30	6	3	1	0	0

12470 ASHCHURCH Site No: 12470004 Location Site 4 - Pamington Ln, Pamington (S of Willow Cl)  
 Fri 23-Jun-23 to Thu 29-Jun-23 Channel: Northbound

Time Period	Total Vehicles	85%ile Speed	Mean Speed	Stand Dev.	<6Mph	6-<11	11-<16	16-<21	21-<26	26-<31	31-<36	36-<41	41-<46	46-<51	51-<56	=>56
<b>Wed 28-Jun-23</b>																
00:00	0	-	-	-	0	0	0	0	0	0	0	0	0	0	0	0
01:00	0	-	-	-	0	0	0	0	0	0	0	0	0	0	0	0
02:00	1	-	23.5	-	0	0	0	0	1	0	0	0	0	0	0	0
03:00	0	-	-	-	0	0	0	0	0	0	0	0	0	0	0	0
04:00	0	-	-	-	0	0	0	0	0	0	0	0	0	0	0	0
05:00	2	-	26	17.7	0	0	1	0	0	0	0	1	0	0	0	0
06:00	4	-	24.8	6.4	0	0	0	1	2	0	1	0	0	0	0	0
07:00	23	32.1	26.8	5.5	0	0	0	5	3	10	5	0	0	0	0	0
08:00	27	32.8	27.6	6.2	0	0	1	1	9	10	4	1	1	0	0	0
09:00	15	25.5	21.2	5.2	0	0	3	3	7	2	0	0	0	0	0	0
10:00	7	-	26.4	4.2	0	0	0	0	4	2	1	0	0	0	0	0
11:00	16	27.8	23.8	4.5	0	0	0	4	8	3	1	0	0	0	0	0
12:00	14	29.5	24.9	8	0	0	1	3	6	2	0	1	1	0	0	0
13:00	10	31	27.5	4.2	0	0	0	0	4	4	2	0	0	0	0	0
14:00	12	27.8	22.3	6.2	0	0	2	3	4	2	1	0	0	0	0	0
15:00	25	34.4	26.7	8.3	0	0	2	3	9	4	4	2	0	1	0	0
16:00	22	30.7	27.4	7.4	0	1	0	2	4	12	0	2	1	0	0	0
17:00	27	31.5	27.2	4.5	0	0	0	2	8	12	5	0	0	0	0	0
18:00	8	-	25.4	5.5	0	0	0	2	2	3	1	0	0	0	0	0
19:00	9	-	21.3	5.8	0	0	2	2	3	2	0	0	0	0	0	0
20:00	4	-	27.3	4.9	0	0	0	0	2	1	1	0	0	0	0	0
21:00	5	-	25.5	4.6	0	0	0	1	1	3	0	0	0	0	0	0
22:00	3	-	26.8	3.1	0	0	0	0	1	2	0	0	0	0	0	0
23:00	2	-	28.5	1.8	0	0	0	0	0	2	0	0	0	0	0	0
12H,7-19	206	31.5	25.9	6.3	0	1	9	28	68	66	24	6	3	1	0	0
16H,6-22	228	31.3	25.7	6.3	0	1	11	32	76	72	26	6	3	1	0	0
18H,6-24	233	31.1	25.8	6.3	0	1	11	32	77	76	26	6	3	1	0	0
24H,0-24	236	31.2	25.8	6.3	0	1	12	32	78	76	26	7	3	1	0	0

12470 ASHCHURCH Site No: 12470004 Location Site 4 - Pamington Ln, Pamington (S of Willow Cl)  
 Fri 23-Jun-23 to Thu 29-Jun-23 Channel: Northbound

Time Period	Total Vehicles	85%ile Speed	Mean Speed	Stand Dev.	<6Mph	6-<11	11-<16	16-<21	21-<26	26-<31	31-<36	36-<41	41-<46	46-<51	51-<56	=>56
<b>Thu 29-Jun-23</b>																
00:00	0	-	-	-	0	0	0	0	0	0	0	0	0	0	0	0
01:00	0	-	-	-	0	0	0	0	0	0	0	0	0	0	0	0
02:00	0	-	-	-	0	0	0	0	0	0	0	0	0	0	0	0
03:00	0	-	-	-	0	0	0	0	0	0	0	0	0	0	0	0
04:00	0	-	-	-	0	0	0	0	0	0	0	0	0	0	0	0
05:00	2	-	33.5	7.1	0	0	0	0	0	1	0	1	0	0	0	0
06:00	12	29.5	28.1	5.1	0	0	0	1	2	7	1	1	0	0	0	0
07:00	16	31.2	28.5	3.5	0	0	0	0	3	10	3	0	0	0	0	0
08:00	23	32.1	28.1	4.2	0	0	0	1	5	12	5	0	0	0	0	0
09:00	4	-	26	3.2	0	0	0	0	2	2	0	0	0	0	0	0
10:00	11	30.6	24.9	5.7	0	0	0	3	4	2	2	0	0	0	0	0
11:00	19	27.7	20.9	6.9	0	2	3	3	6	5	0	0	0	0	0	0
12:00	13	29.9	26.2	5	0	0	0	2	4	5	2	0	0	0	0	0
13:00	14	29	22.9	7.2	1	0	0	4	4	4	1	0	0	0	0	0
14:00	10	33.5	28	6.1	0	0	0	1	3	3	2	1	0	0	0	0
15:00	13	31.9	26.2	5.4	0	0	0	2	5	3	3	0	0	0	0	0
16:00	28	33.7	28.5	4.9	0	0	0	2	6	10	10	0	0	0	0	0
17:00	12	33.8	27.3	6.6	0	0	0	2	4	2	3	1	0	0	0	0
18:00	14	30	22.4	8	0	1	3	1	4	3	2	0	0	0	0	0
19:00	6	-	24.3	4	0	0	0	1	3	2	0	0	0	0	0	0
20:00	14	36.7	29.2	7.2	0	0	0	2	3	3	3	3	0	0	0	0
21:00	7	-	29.2	5.5	0	0	0	0	2	3	1	1	0	0	0	0
22:00	2	-	26	3.5	0	0	0	0	1	1	0	0	0	0	0	0
23:00	0	-	-	-	0	0	0	0	0	0	0	0	0	0	0	0
12H,7-19	177	32.2	26	6.2	1	3	6	21	50	61	33	2	0	0	0	0
16H,6-22	216	32.6	26.4	6.2	1	3	6	25	60	76	38	7	0	0	0	0
18H,6-24	218	32.6	26.4	6.2	1	3	6	25	61	77	38	7	0	0	0	0
24H,0-24	220	32.6	26.4	6.2	1	3	6	25	61	78	38	8	0	0	0	0

12470 ASHCHURCH Site No: 12470004 Location Site 4 - Pamington Ln, Pamington (S of Willow Cl)  
 Fri 23-Jun-23 to Thu 29-Jun-23 Channel: Northbound

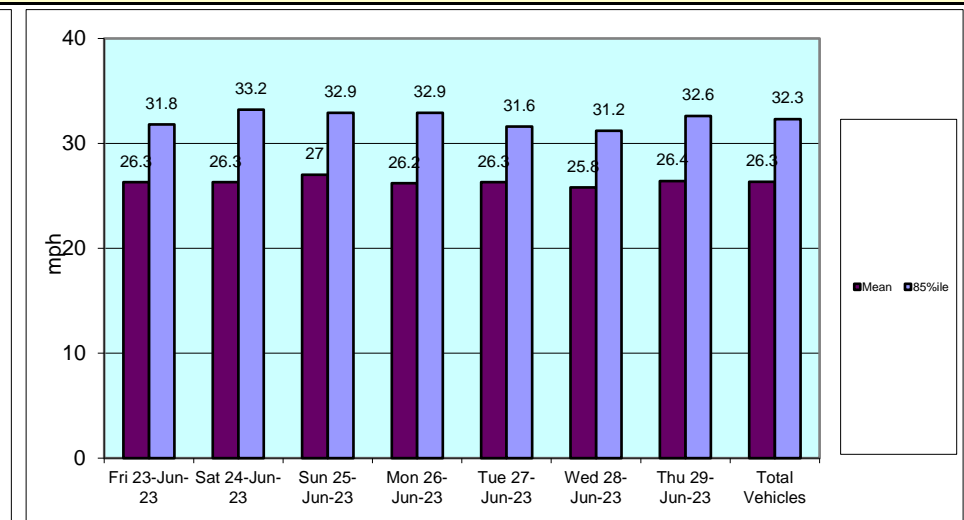
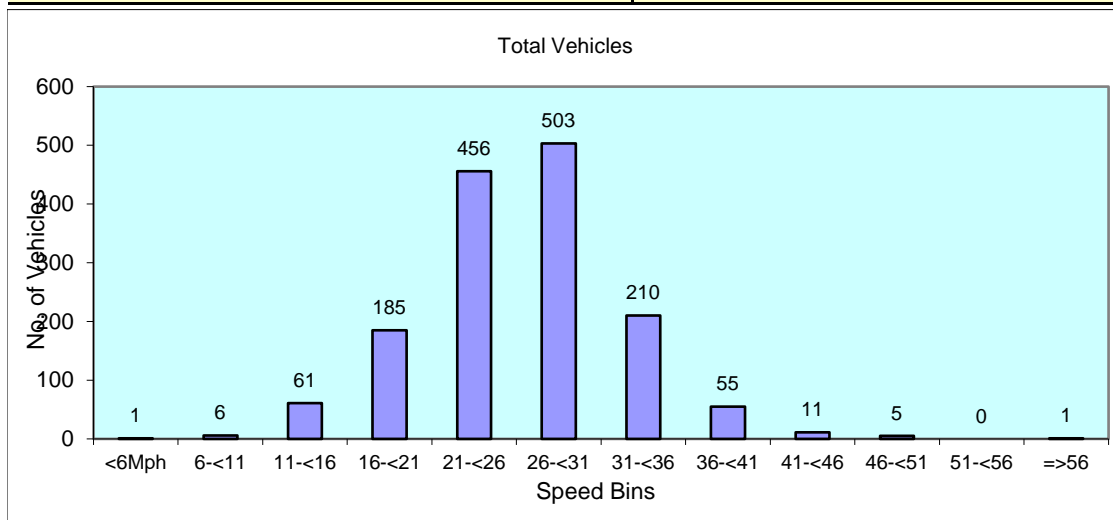
Time Period	Total Vehicles	85%ile Speed	Mean Speed	Stand Dev.	<6Mph	6-<11	11-<16	16-<21	21-<26	26-<31	31-<36	36-<41	41-<46	46-<51	51-<56	=>56
-------------	----------------	--------------	------------	------------	-------	-------	--------	--------	--------	--------	--------	--------	--------	--------	--------	------

**Daily Totals**

Fri 23-Jun-23	272	31.8	26.3	5.9	0	1	9	31	86	98	38	6	2	1	0	0
Sat 24-Jun-23	160	33.2	26.3	6.8	0	0	11	22	41	49	28	7	1	1	0	0
Sun 25-Jun-23	147	32.9	27	6.6	0	1	6	12	42	56	20	8	1	0	0	1
Mon 26-Jun-23	221	32.9	26.2	6.5	0	0	11	32	67	66	30	13	1	1	0	0
Tue 27-Jun-23	238	31.6	26.3	5.9	0	0	6	31	81	80	30	6	3	1	0	0
Wed 28-Jun-23	236	31.2	25.8	6.3	0	1	12	32	78	76	26	7	3	1	0	0
Thu 29-Jun-23	220	32.6	26.4	6.2	1	3	6	25	61	78	38	8	0	0	0	0

**Total Vehicles**

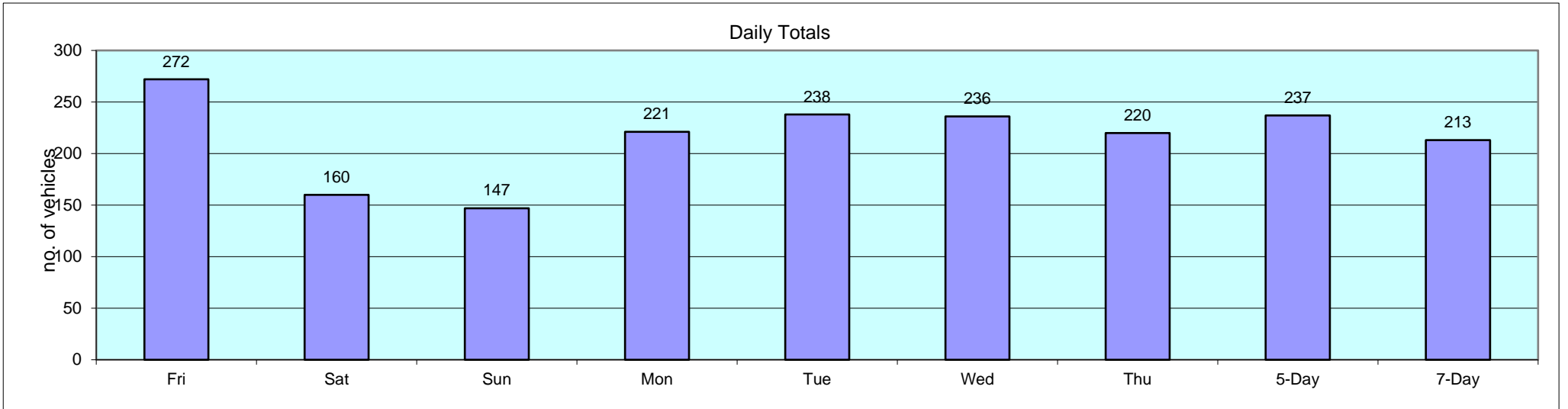
[--]	1494	32.3	26.3	6.3	1	6	61	185	456	503	210	55	11	5	0	1
------	------	------	------	-----	---	---	----	-----	-----	-----	-----	----	----	---	---	---





12470	ASHCHURCH		Site No: 12470004		Location		Site 4 - Pamington Ln, Pamington (S of Willow Cl)			
	Channel: Northbound									
TIME PERIOD	Fri 23/06/2023	Sat 24/06/23	Sun 25/06/23	Mon 26/06/23	Tue 27/06/23	Wed 28/06/23	Thu 29/06/23	5-Day Av	7-Day Av	
<b>Week Begin: 23-Jun-23</b>										
00:00	1	0	1	1	1	0	0	1	1	
01:00	1	0	0	0	0	0	0	0	0	
02:00	0	0	1	0	0	1	0	0	0	
03:00	0	0	0	0	0	0	0	0	0	
04:00	0	0	0	0	2	0	0	0	0	
05:00	3	0	0	1	1	2	2	2	1	
06:00	6	5	3	5	7	4	12	7	6	
07:00	16	4	1	20	13	23	16	18	13	
08:00	24	7	10	26	25	27	23	25	20	
09:00	15	9	8	17	20	15	4	14	13	
10:00	32	16	9	12	19	7	11	16	15	
11:00	26	21	8	12	15	16	19	18	17	
12:00	20	13	19	12	16	14	13	15	15	
13:00	15	11	8	16	12	10	14	13	12	
14:00	7	14	20	13	8	12	10	10	12	
15:00	32	11	11	16	32	25	13	24	20	
16:00	27	14	16	11	16	22	28	21	19	
17:00	17	6	15	27	23	27	12	21	18	
18:00	10	7	6	11	10	8	14	11	9	
19:00	6	5	3	9	5	9	6	7	6	
20:00	6	2	2	5	6	4	14	7	6	
21:00	4	12	3	4	3	5	7	5	5	
22:00	1	3	3	3	3	3	2	2	3	
23:00	3	0	0	0	1	2	0	1	1	
<b>12H,7-19</b>	<b>241</b>	<b>133</b>	<b>131</b>	<b>193</b>	<b>209</b>	<b>206</b>	<b>177</b>	<b>205</b>	<b>184</b>	
<b>16H,6-22</b>	<b>263</b>	<b>157</b>	<b>142</b>	<b>216</b>	<b>230</b>	<b>228</b>	<b>216</b>	<b>231</b>	<b>207</b>	
<b>18H,6-24</b>	<b>267</b>	<b>160</b>	<b>145</b>	<b>219</b>	<b>234</b>	<b>233</b>	<b>218</b>	<b>234</b>	<b>211</b>	
<b>24H,0-24</b>	<b>272</b>	<b>160</b>	<b>147</b>	<b>221</b>	<b>238</b>	<b>236</b>	<b>220</b>	<b>237</b>	<b>213</b>	
<b>Am</b>	<b>10:00</b>	<b>11:00</b>	<b>08:00</b>	<b>08:00</b>	<b>08:00</b>	<b>08:00</b>	<b>08:00</b>			
<b>Peak</b>	<b>32</b>	<b>21</b>	<b>10</b>	<b>26</b>	<b>25</b>	<b>27</b>	<b>23</b>			
<b>Pm</b>	<b>15:00</b>	<b>16:00</b>	<b>14:00</b>	<b>17:00</b>	<b>15:00</b>	<b>17:00</b>	<b>16:00</b>			
<b>Peak</b>	<b>32</b>	<b>14</b>	<b>20</b>	<b>27</b>	<b>32</b>	<b>27</b>	<b>28</b>			

12470	ASHCHURCH	Site No: 12470004	Location	Site 4 - Pamington Ln, Pamington (S of Willow Cl)					
		Channel: Northbound							
<b>TIME PERIOD</b>	<b>Fri</b>	<b>Sat</b>	<b>Sun</b>	<b>Mon</b>	<b>Tue</b>	<b>Wed</b>	<b>Thu</b>	<b>5-Day</b>	<b>7-Day</b>
	23/06/2023	24/06/23	25/06/23	26/06/23	27/06/23	28/06/23	29/06/23	Av	Av



12470		ASHCHURCH			Site No: 12470004		Location Site 4 - Pamington Ln, Pamington (S of Willow CI)								
Fri 23-Jun-23 to Thu 29-Jun-23					Channel: Southbound										
TIME PERIOD	TOTAL VEHICLES	MOTOR-CYCLES	CARS OR CAR-BASED LGV	LIGHT GOODS VEHICLES	BUSES	TWO AXLE, SIX TYRE, RIGID/BUSES	THREE AXLE RIGID	FOUR OR MORE AXLE RIGID	FOUR OR LESS AXLE ARTIC	FIVE AXLE ARTIC	SIX OR MORE AXLE ARTIC	FIVE OR LESS AXLE MULTI-TRAILER ARTIC	SIX AXLE MULTI-TRAILER ARTIC	SEVEN OR MORE AXLE ARTIC	
<b>Fri 23-Jun-23</b>															
00:00	0	0	0	0	0	0	0	0	0	0	0	0	0	0	
01:00	0	0	0	0	0	0	0	0	0	0	0	0	0	0	
02:00	0	0	0	0	0	0	0	0	0	0	0	0	0	0	
03:00	0	0	0	0	0	0	0	0	0	0	0	0	0	0	
04:00	1	0	1	0	0	0	0	0	0	0	0	0	0	0	
05:00	3	0	3	0	0	0	0	0	0	0	0	0	0	0	
06:00	7	0	7	0	0	0	0	0	0	0	0	0	0	0	
07:00	10	1	7	2	0	0	0	0	0	0	0	0	0	0	
08:00	20	1	18	1	0	0	0	0	0	0	0	0	0	0	
09:00	9	1	8	0	0	0	0	0	0	0	0	0	0	0	
10:00	40	0	37	3	0	0	0	0	0	0	0	0	0	0	
11:00	27	1	25	1	0	0	0	0	0	0	0	0	0	0	
12:00	24	0	22	2	0	0	0	0	0	0	0	0	0	0	
13:00	17	0	15	2	0	0	0	0	0	0	0	0	0	0	
14:00	27	1	26	0	0	0	0	0	0	0	0	0	0	0	
15:00	28	3	22	3	0	0	0	0	0	0	0	0	0	0	
16:00	38	0	32	5	0	0	0	0	1	0	0	0	0	0	
17:00	40	3	34	3	0	0	0	0	0	0	0	0	0	0	
18:00	8	0	7	0	0	0	0	0	0	1	0	0	0	0	
19:00	5	0	5	0	0	0	0	0	0	0	0	0	0	0	
20:00	4	0	4	0	0	0	0	0	0	0	0	0	0	0	
21:00	5	1	4	0	0	0	0	0	0	0	0	0	0	0	
22:00	1	0	0	0	0	0	1	0	0	0	0	0	0	0	
23:00	4	0	4	0	0	0	0	0	0	0	0	0	0	0	
12H,7-19	288	11	253	22	0	0	0	0	1	1	0	0	0	0	
16H,6-22	309	12	273	22	0	0	0	0	1	1	0	0	0	0	
18H,6-24	314	12	277	22	0	0	1	0	1	1	0	0	0	0	
24H,0-24	318	12	281	22	0	0	1	0	1	1	0	0	0	0	

12470 ASHCHURCH Site No: 12470004 Location Site 4 - Pamington Ln, Pamington (S of Willow CI)  
 Fri 23-Jun-23 to Thu 29-Jun-23 Channel: Southbound

TIME PERIOD	TOTAL VEHICLES	MOTOR-CYCLES	CARS OR CAR-BASED LGV	LIGHT GOODS VEHICLES	BUSES	TWO AXLE, SIX TYRE, RIGID/BUSES	THREE AXLE RIGID	FOUR OR MORE AXLE RIGID	FOUR OR LESS AXLE ARTIC	FIVE AXLE ARTIC	SIX OR MORE AXLE ARTIC	FIVE OR LESS AXLE MULTI-TRAILER ARTIC	SIX AXLE MULTI-TRAILER ARTIC	SEVEN OR MORE AXLE ARTIC	
<b>Sat 24-Jun-23</b>															
00:00	1	0	1	0	0	0	0	0	0	0	0	0	0	0	
01:00	0	0	0	0	0	0	0	0	0	0	0	0	0	0	
02:00	0	0	0	0	0	0	0	0	0	0	0	0	0	0	
03:00	0	0	0	0	0	0	0	0	0	0	0	0	0	0	
04:00	1	0	1	0	0	0	0	0	0	0	0	0	0	0	
05:00	2	0	1	1	0	0	0	0	0	0	0	0	0	0	
06:00	4	0	4	0	0	0	0	0	0	0	0	0	0	0	
07:00	1	0	1	0	0	0	0	0	0	0	0	0	0	0	
08:00	11	0	11	0	0	0	0	0	0	0	0	0	0	0	
09:00	10	0	9	1	0	0	0	0	0	0	0	0	0	0	
10:00	19	3	14	1	0	0	0	0	0	1	0	0	0	0	
11:00	29	1	23	5	0	0	0	0	0	0	0	0	0	0	
12:00	23	1	19	3	0	0	0	0	0	0	0	0	0	0	
13:00	15	1	14	0	0	0	0	0	0	0	0	0	0	0	
14:00	16	1	15	0	0	0	0	0	0	0	0	0	0	0	
15:00	16	0	15	1	0	0	0	0	0	0	0	0	0	0	
16:00	7	0	7	0	0	0	0	0	0	0	0	0	0	0	
17:00	14	1	10	3	0	0	0	0	0	0	0	0	0	0	
18:00	7	0	7	0	0	0	0	0	0	0	0	0	0	0	
19:00	4	0	4	0	0	0	0	0	0	0	0	0	0	0	
20:00	2	0	2	0	0	0	0	0	0	0	0	0	0	0	
21:00	5	0	4	1	0	0	0	0	0	0	0	0	0	0	
22:00	1	0	1	0	0	0	0	0	0	0	0	0	0	0	
23:00	2	0	2	0	0	0	0	0	0	0	0	0	0	0	
12H,7-19	168	8	145	14	0	0	0	0	0	1	0	0	0	0	
16H,6-22	183	8	159	15	0	0	0	0	0	1	0	0	0	0	
18H,6-24	186	8	162	15	0	0	0	0	0	1	0	0	0	0	
24H,0-24	190	8	165	16	0	0	0	0	0	1	0	0	0	0	

12470 ASHCHURCH Site No: 12470004 Location Site 4 - Pamington Ln, Pamington (S of Willow CI)  
 Fri 23-Jun-23 to Thu 29-Jun-23 Channel: Southbound

TIME PERIOD	TOTAL VEHICLES	MOTOR-CYCLES	CARS OR CAR-BASED LGV	LIGHT GOODS VEHICLES	BUSES	TWO AXLE, SIX TYRE, RIGID/BUSES	THREE AXLE RIGID	FOUR OR MORE AXLE RIGID	FOUR OR LESS AXLE ARTIC	FIVE AXLE ARTIC	SIX OR MORE AXLE ARTIC	FIVE OR LESS AXLE MULTI-TRAILER ARTIC	SIX AXLE MULTI-TRAILER ARTIC	SEVEN OR MORE AXLE ARTIC	
<b>Sun 25-Jun-23</b>															
00:00	4	0	3	1	0	0	0	0	0	0	0	0	0	0	
01:00	0	0	0	0	0	0	0	0	0	0	0	0	0	0	
02:00	1	0	1	0	0	0	0	0	0	0	0	0	0	0	
03:00	0	0	0	0	0	0	0	0	0	0	0	0	0	0	
04:00	0	0	0	0	0	0	0	0	0	0	0	0	0	0	
05:00	1	0	1	0	0	0	0	0	0	0	0	0	0	0	
06:00	1	0	1	0	0	0	0	0	0	0	0	0	0	0	
07:00	5	0	4	1	0	0	0	0	0	0	0	0	0	0	
08:00	3	0	2	1	0	0	0	0	0	0	0	0	0	0	
09:00	10	0	10	0	0	0	0	0	0	0	0	0	0	0	
10:00	9	0	8	1	0	0	0	0	0	0	0	0	0	0	
11:00	12	0	12	0	0	0	0	0	0	0	0	0	0	0	
12:00	30	0	24	6	0	0	0	0	0	0	0	0	0	0	
13:00	18	0	17	0	0	0	1	0	0	0	0	0	0	0	
14:00	9	0	9	0	0	0	0	0	0	0	0	0	0	0	
15:00	17	0	15	2	0	0	0	0	0	0	0	0	0	0	
16:00	23	1	20	2	0	0	0	0	0	0	0	0	0	0	
17:00	4	0	4	0	0	0	0	0	0	0	0	0	0	0	
18:00	6	1	5	0	0	0	0	0	0	0	0	0	0	0	
19:00	2	0	2	0	0	0	0	0	0	0	0	0	0	0	
20:00	3	0	2	1	0	0	0	0	0	0	0	0	0	0	
21:00	4	0	4	0	0	0	0	0	0	0	0	0	0	0	
22:00	1	0	1	0	0	0	0	0	0	0	0	0	0	0	
23:00	2	0	1	0	0	0	1	0	0	0	0	0	0	0	
12H,7-19	146	2	130	13	0	0	1	0	0	0	0	0	0	0	
16H,6-22	156	2	139	14	0	0	1	0	0	0	0	0	0	0	
18H,6-24	159	2	141	14	0	0	2	0	0	0	0	0	0	0	
24H,0-24	165	2	146	15	0	0	2	0	0	0	0	0	0	0	

12470		ASHCHURCH				Site No: 12470004		Location Site 4 - Pamington Ln, Pamington (S of Willow CI)							
Fri 23-Jun-23 to Thu 29-Jun-23		Channel: Southbound													
TIME PERIOD	TOTAL VEHICLES	MOTOR-CYCLES	CARS OR CAR-BASED LGV	LIGHT GOODS VEHICLES	BUSES	TWO AXLE, SIX TYRE, RIGID/BUSES	THREE AXLE RIGID	FOUR OR MORE AXLE RIGID	FOUR OR LESS AXLE ARTIC	FIVE AXLE ARTIC	SIX OR MORE AXLE ARTIC	FIVE OR LESS AXLE MULTI-TRAILER ARTIC	SIX AXLE MULTI-TRAILER ARTIC	SEVEN OR MORE AXLE ARTIC	
<b>Mon 26-Jun-23</b>															
00:00	0	0	0	0	0	0	0	0	0	0	0	0	0	0	
01:00	0	0	0	0	0	0	0	0	0	0	0	0	0	0	
02:00	0	0	0	0	0	0	0	0	0	0	0	0	0	0	
03:00	0	0	0	0	0	0	0	0	0	0	0	0	0	0	
04:00	0	0	0	0	0	0	0	0	0	0	0	0	0	0	
05:00	3	0	3	0	0	0	0	0	0	0	0	0	0	0	
06:00	5	0	5	0	0	0	0	0	0	0	0	0	0	0	
07:00	10	0	10	0	0	0	0	0	0	0	0	0	0	0	
08:00	18	1	14	3	0	0	0	0	0	0	0	0	0	0	
09:00	19	0	17	2	0	0	0	0	0	0	0	0	0	0	
10:00	20	0	18	2	0	0	0	0	0	0	0	0	0	0	
11:00	18	0	16	1	0	0	0	0	1	0	0	0	0	0	
12:00	22	0	18	4	0	0	0	0	0	0	0	0	0	0	
13:00	8	0	8	0	0	0	0	0	0	0	0	0	0	0	
14:00	19	0	18	1	0	0	0	0	0	0	0	0	0	0	
15:00	37	1	32	3	1	0	0	0	0	0	0	0	0	0	
16:00	38	1	34	3	0	0	0	0	0	0	0	0	0	0	
17:00	43	0	39	4	0	0	0	0	0	0	0	0	0	0	
18:00	20	0	16	3	0	0	1	0	0	0	0	0	0	0	
19:00	7	0	7	0	0	0	0	0	0	0	0	0	0	0	
20:00	6	1	5	0	0	0	0	0	0	0	0	0	0	0	
21:00	3	0	3	0	0	0	0	0	0	0	0	0	0	0	
22:00	3	0	3	0	0	0	0	0	0	0	0	0	0	0	
23:00	2	1	1	0	0	0	0	0	0	0	0	0	0	0	
12H,7-19	272	3	240	26	1	0	1	0	1	0	0	0	0	0	
16H,6-22	293	4	260	26	1	0	1	0	1	0	0	0	0	0	
18H,6-24	298	5	264	26	1	0	1	0	1	0	0	0	0	0	
24H,0-24	301	5	267	26	1	0	1	0	1	0	0	0	0	0	

12470 ASHCHURCH Site No: 12470004 Location Site 4 - Pamington Ln, Pamington (S of Willow CI)  
 Fri 23-Jun-23 to Thu 29-Jun-23 Channel: Southbound

TIME PERIOD	TOTAL VEHICLES	MOTOR-CYCLES	CARS OR CAR-BASED LGV	LIGHT GOODS VEHICLES	BUSES	TWO AXLE, SIX TYRE, RIGID/BUSES	THREE AXLE RIGID	FOUR OR MORE AXLE RIGID	FOUR OR LESS AXLE ARTIC	FIVE AXLE ARTIC	SIX OR MORE AXLE ARTIC	FIVE OR LESS AXLE MULTI-TRAILER ARTIC	SIX AXLE MULTI-TRAILER ARTIC	SEVEN OR MORE AXLE ARTIC	
<b>Tue 27-Jun-23</b>															
00:00	0	0	0	0	0	0	0	0	0	0	0	0	0	0	
01:00	0	0	0	0	0	0	0	0	0	0	0	0	0	0	
02:00	0	0	0	0	0	0	0	0	0	0	0	0	0	0	
03:00	0	0	0	0	0	0	0	0	0	0	0	0	0	0	
04:00	0	0	0	0	0	0	0	0	0	0	0	0	0	0	
05:00	1	0	1	0	0	0	0	0	0	0	0	0	0	0	
06:00	5	0	5	0	0	0	0	0	0	0	0	0	0	0	
07:00	18	0	18	0	0	0	0	0	0	0	0	0	0	0	
08:00	22	0	20	0	0	0	1	0	1	0	0	0	0	0	
09:00	23	0	23	0	0	0	0	0	0	0	0	0	0	0	
10:00	19	0	17	1	0	0	1	0	0	0	0	0	0	0	
11:00	15	0	15	0	0	0	0	0	0	0	0	0	0	0	
12:00	19	0	19	0	0	0	0	0	0	0	0	0	0	0	
13:00	9	0	8	1	0	0	0	0	0	0	0	0	0	0	
14:00	15	0	15	0	0	0	0	0	0	0	0	0	0	0	
15:00	18	0	15	3	0	0	0	0	0	0	0	0	0	0	
16:00	26	1	25	0	0	0	0	0	0	0	0	0	0	0	
17:00	20	0	18	2	0	0	0	0	0	0	0	0	0	0	
18:00	8	0	8	0	0	0	0	0	0	0	0	0	0	0	
19:00	4	0	4	0	0	0	0	0	0	0	0	0	0	0	
20:00	2	1	1	0	0	0	0	0	0	0	0	0	0	0	
21:00	3	1	1	0	0	0	1	0	0	0	0	0	0	0	
22:00	2	0	2	0	0	0	0	0	0	0	0	0	0	0	
23:00	1	0	1	0	0	0	0	0	0	0	0	0	0	0	
12H,7-19	212	1	201	7	0	0	2	0	1	0	0	0	0	0	
16H,6-22	226	3	212	7	0	0	3	0	1	0	0	0	0	0	
18H,6-24	229	3	215	7	0	0	3	0	1	0	0	0	0	0	
24H,0-24	230	3	216	7	0	0	3	0	1	0	0	0	0	0	

12470		ASHCHURCH				Site No: 12470004		Location Site 4 - Pamington Ln, Pamington (S of Willow CI)							
Fri 23-Jun-23 to Thu 29-Jun-23				Channel: Southbound											
TIME PERIOD	TOTAL VEHICLES	MOTOR-CYCLES	CARS OR CAR-BASED LGV	LIGHT GOODS VEHICLES	BUSES	TWO AXLE, SIX TYRE, RIGID/BUSES	THREE AXLE RIGID	FOUR OR MORE AXLE RIGID	FOUR OR LESS AXLE ARTIC	FIVE AXLE ARTIC	SIX OR MORE AXLE ARTIC	FIVE OR LESS AXLE MULTI-TRAILER ARTIC	SIX AXLE MULTI-TRAILER ARTIC	SEVEN OR MORE AXLE ARTIC	
<b>Wed 28-Jun-23</b>															
00:00	0	0	0	0	0	0	0	0	0	0	0	0	0	0	
01:00	0	0	0	0	0	0	0	0	0	0	0	0	0	0	
02:00	0	0	0	0	0	0	0	0	0	0	0	0	0	0	
03:00	0	0	0	0	0	0	0	0	0	0	0	0	0	0	
04:00	0	0	0	0	0	0	0	0	0	0	0	0	0	0	
05:00	1	0	1	0	0	0	0	0	0	0	0	0	0	0	
06:00	5	0	5	0	0	0	0	0	0	0	0	0	0	0	
07:00	13	0	13	0	0	0	0	0	0	0	0	0	0	0	
08:00	22	1	20	1	0	0	0	0	0	0	0	0	0	0	
09:00	19	0	17	2	0	0	0	0	0	0	0	0	0	0	
10:00	14	0	14	0	0	0	0	0	0	0	0	0	0	0	
11:00	20	0	17	2	0	0	1	0	0	0	0	0	0	0	
12:00	15	0	13	2	0	0	0	0	0	0	0	0	0	0	
13:00	8	0	8	0	0	0	0	0	0	0	0	0	0	0	
14:00	23	2	20	1	0	0	0	0	0	0	0	0	0	0	
15:00	24	0	23	1	0	0	0	0	0	0	0	0	0	0	
16:00	32	2	29	1	0	0	0	0	0	0	0	0	0	0	
17:00	44	2	39	2	0	0	1	0	0	0	0	0	0	0	
18:00	12	1	11	0	0	0	0	0	0	0	0	0	0	0	
19:00	5	0	4	1	0	0	0	0	0	0	0	0	0	0	
20:00	4	0	4	0	0	0	0	0	0	0	0	0	0	0	
21:00	4	0	4	0	0	0	0	0	0	0	0	0	0	0	
22:00	3	0	3	0	0	0	0	0	0	0	0	0	0	0	
23:00	1	0	1	0	0	0	0	0	0	0	0	0	0	0	
12H,7-19	246	8	224	12	0	0	2	0	0	0	0	0	0	0	
16H,6-22	264	8	241	13	0	0	2	0	0	0	0	0	0	0	
18H,6-24	268	8	245	13	0	0	2	0	0	0	0	0	0	0	
24H,0-24	269	8	246	13	0	0	2	0	0	0	0	0	0	0	

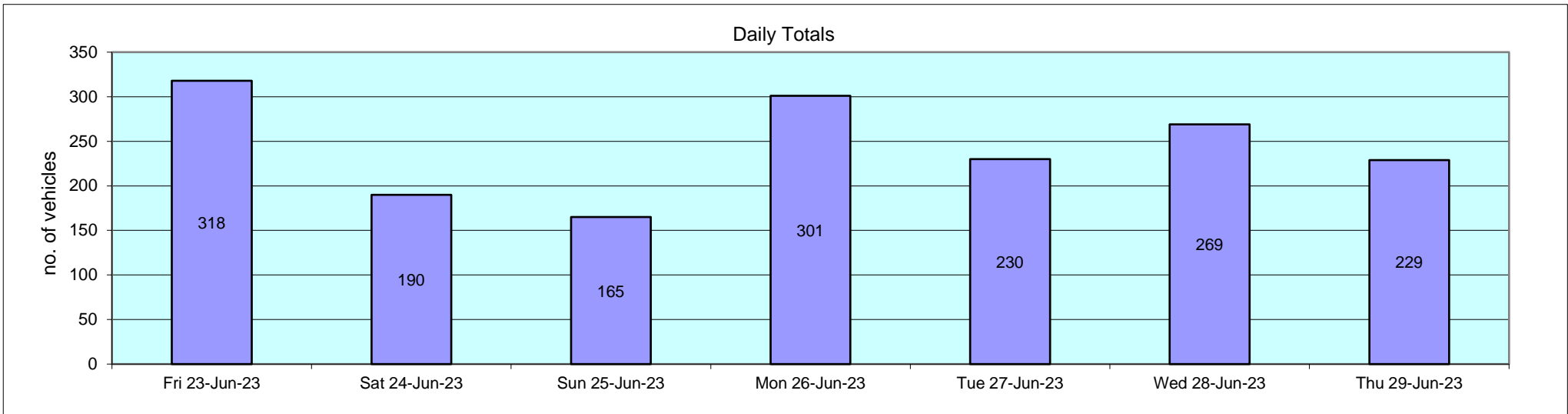


12470 ASHCHURCH Site No: 12470004 Location Site 4 - Pamington Ln, Pamington (S of Willow CI)  
 Fri 23-Jun-23 to Thu 29-Jun-23 Channel: Southbound

TIME PERIOD	TOTAL VEHICLES	MOTOR-CYCLES	CARS OR CAR-BASED LGV	LIGHT GOODS VEHICLES	BUSES	TWO AXLE, SIX TYRE, RIGID/BUSES	THREE AXLE RIGID	FOUR OR MORE AXLE RIGID	FOUR OR LESS AXLE ARTIC	FIVE AXLE ARTIC	SIX OR MORE AXLE ARTIC	FIVE OR LESS AXLE MULTI-TRAILER ARTIC	SIX AXLE MULTI-TRAILER ARTIC	SEVEN OR MORE AXLE ARTIC	
<b>Thu 29-Jun-23</b>															
00:00	0	0	0	0	0	0	0	0	0	0	0	0	0	0	
01:00	0	0	0	0	0	0	0	0	0	0	0	0	0	0	
02:00	0	0	0	0	0	0	0	0	0	0	0	0	0	0	
03:00	0	0	0	0	0	0	0	0	0	0	0	0	0	0	
04:00	0	0	0	0	0	0	0	0	0	0	0	0	0	0	
05:00	4	0	4	0	0	0	0	0	0	0	0	0	0	0	
06:00	6	0	6	0	0	0	0	0	0	0	0	0	0	0	
07:00	10	0	10	0	0	0	0	0	0	0	0	0	0	0	
08:00	15	0	14	1	0	0	0	0	0	0	0	0	0	0	
09:00	15	0	13	2	0	0	0	0	0	0	0	0	0	0	
10:00	15	0	14	1	0	0	0	0	0	0	0	0	0	0	
11:00	14	0	14	0	0	0	0	0	0	0	0	0	0	0	
12:00	10	0	9	0	0	0	0	0	0	0	0	1	0	0	
13:00	15	0	14	1	0	0	0	0	0	0	0	0	0	0	
14:00	24	0	23	1	0	0	0	0	0	0	0	0	0	0	
15:00	15	0	15	0	0	0	0	0	0	0	0	0	0	0	
16:00	30	1	28	1	0	0	0	0	0	0	0	0	0	0	
17:00	27	2	24	1	0	0	0	0	0	0	0	0	0	0	
18:00	8	0	6	2	0	0	0	0	0	0	0	0	0	0	
19:00	4	0	4	0	0	0	0	0	0	0	0	0	0	0	
20:00	10	0	8	2	0	0	0	0	0	0	0	0	0	0	
21:00	5	0	4	0	0	0	1	0	0	0	0	0	0	0	
22:00	1	0	1	0	0	0	0	0	0	0	0	0	0	0	
23:00	1	0	1	0	0	0	0	0	0	0	0	0	0	0	
12H,7-19	198	3	184	10	0	0	0	0	0	0	0	1	0	0	
16H,6-22	223	3	206	12	0	0	1	0	0	0	0	1	0	0	
18H,6-24	225	3	208	12	0	0	1	0	0	0	0	1	0	0	
24H,0-24	229	3	212	12	0	0	1	0	0	0	0	1	0	0	

12470 ASHCHURCH Site No: 12470004 Location Site 4 - Pamington Ln, Pamington (S of Willow CI)  
 Fri 23-Jun-23 to Thu 29-Jun-23 Channel: Southbound

TIME PERIOD	TOTAL VEHICLES	MOTOR-CYCLES	CARS OR CAR-BASED LGV	LIGHT GOODS VEHICLES	BUSES	TWO AXLE, SIX TYRE, RIGID/BUSES	THREE AXLE RIGID	FOUR OR MORE AXLE RIGID	FOUR OR LESS AXLE ARTIC	FIVE AXLE ARTIC	SIX OR MORE AXLE ARTIC	FIVE OR LESS AXLE MULTI-TRAILER ARTIC	SIX AXLE MULTI-TRAILER ARTIC	SEVEN OR MORE AXLE ARTIC	
<b>Daily Totals</b>															
Fri 23-Jun-23	318	12	281	22	0	0	1	0	1	1	0	0	0	0	
Sat 24-Jun-23	190	8	165	16	0	0	0	0	0	1	0	0	0	0	
Sun 25-Jun-23	165	2	146	15	0	0	2	0	0	0	0	0	0	0	
Mon 26-Jun-23	301	5	267	26	1	0	1	0	1	0	0	0	0	0	
Tue 27-Jun-23	230	3	216	7	0	0	3	0	1	0	0	0	0	0	
Wed 28-Jun-23	269	8	246	13	0	0	2	0	0	0	0	0	0	0	
Thu 29-Jun-23	229	3	212	12	0	0	1	0	0	0	0	1	0	0	
<b>Total Vehicles</b>															
[--]	1702	41	1533	111	1	0	10	0	3	2	0	1	0	0	



12470 ASHCHURCH Site No: 12470004 Location Site 4 - Pamington Ln, Pamington (S of Willow Cl)  
 Fri 23-Jun-23 to Thu 29-Jun-23 Channel: Southbound

TIME PERIOD	TOTAL VEHICLES	MOTOR-CYCLES	MOTOR-CYCLES%	CARS	CARS %	LGV	LGV %	HGV	HGV %	BUS	BUS %
<b>Fri 23-Jun-23</b>											
00:00	0	0	-	0	-	0	-	0	-	0	-
01:00	0	0	-	0	-	0	-	0	-	0	-
02:00	0	0	-	0	-	0	-	0	-	0	-
03:00	0	0	-	0	-	0	-	0	-	0	-
04:00	1	0	0.0	1	100.0	0	0.0	0	0.0	0	0.0
05:00	3	0	0.0	3	100.0	0	0.0	0	0.0	0	0.0
06:00	7	0	0.0	7	100.0	0	0.0	0	0.0	0	0.0
07:00	10	1	10.0	7	70.0	2	20.0	0	0.0	0	0.0
08:00	20	1	5.0	18	90.0	1	5.0	0	0.0	0	0.0
09:00	9	1	11.1	8	88.9	0	0.0	0	0.0	0	0.0
10:00	40	0	0.0	37	92.5	3	7.5	0	0.0	0	0.0
11:00	27	1	3.7	25	92.6	1	3.7	0	0.0	0	0.0
12:00	24	0	0.0	22	91.7	2	8.3	0	0.0	0	0.0
13:00	17	0	0.0	15	88.2	2	11.8	0	0.0	0	0.0
14:00	27	1	3.7	26	96.3	0	0.0	0	0.0	0	0.0
15:00	28	3	10.7	22	78.6	3	10.7	0	0.0	0	0.0
16:00	38	0	0.0	32	84.2	5	13.2	1	2.6	0	0.0
17:00	40	3	7.5	34	85.0	3	7.5	0	0.0	0	0.0
18:00	8	0	0.0	7	87.5	0	0.0	1	12.5	0	0.0
19:00	5	0	0.0	5	100.0	0	0.0	0	0.0	0	0.0
20:00	4	0	0.0	4	100.0	0	0.0	0	0.0	0	0.0
21:00	5	1	20.0	4	80.0	0	0.0	0	0.0	0	0.0
22:00	1	0	0.0	0	0.0	0	0.0	1	100.0	0	0.0
23:00	4	0	0.0	4	100.0	0	0.0	0	0.0	0	0.0
12H,7-19	288	11	3.8	253	87.9	22	7.6	2	0.7	0	0.0
16H,6-22	309	12	3.9	273	88.4	22	7.1	2	0.7	0	0.0
18H,6-24	314	12	3.8	277	88.2	22	7.0	3	1.0	0	0.0
24H,0-24	318	12	3.8	281	88.4	22	6.9	3	0.9	0	0.0

12470 ASHCHURCH Site No: 12470004 Location Site 4 - Pamington Ln, Pamington (S of Willow Cl)  
 Fri 23-Jun-23 to Thu 29-Jun-23 Channel: Southbound

TIME PERIOD	TOTAL VEHICLES	MOTOR-CYCLES	MOTOR-CYCLES%	CARS	CARS %	LGV	LGV %	HGV	HGV %	BUS	BUS %
<b>Sat 24-Jun-23</b>											
00:00	1	0	0.0	1	100.0	0	0.0	0	0.0	0	0.0
01:00	0	0	-	0	-	0	-	0	-	0	-
02:00	0	0	-	0	-	0	-	0	-	0	-
03:00	0	0	-	0	-	0	-	0	-	0	-
04:00	1	0	0.0	1	100.0	0	0.0	0	0.0	0	0.0
05:00	2	0	0.0	1	50.0	1	50.0	0	0.0	0	0.0
06:00	4	0	0.0	4	100.0	0	0.0	0	0.0	0	0.0
07:00	1	0	0.0	1	100.0	0	0.0	0	0.0	0	0.0
08:00	11	0	0.0	11	100.0	0	0.0	0	0.0	0	0.0
09:00	10	0	0.0	9	90.0	1	10.0	0	0.0	0	0.0
10:00	19	3	15.8	14	73.7	1	5.3	1	5.3	0	0.0
11:00	29	1	3.5	23	79.3	5	17.2	0	0.0	0	0.0
12:00	23	1	4.4	19	82.6	3	13.0	0	0.0	0	0.0
13:00	15	1	6.7	14	93.3	0	0.0	0	0.0	0	0.0
14:00	16	1	6.3	15	93.8	0	0.0	0	0.0	0	0.0
15:00	16	0	0.0	15	93.8	1	6.3	0	0.0	0	0.0
16:00	7	0	0.0	7	100.0	0	0.0	0	0.0	0	0.0
17:00	14	1	7.1	10	71.4	3	21.4	0	0.0	0	0.0
18:00	7	0	0.0	7	100.0	0	0.0	0	0.0	0	0.0
19:00	4	0	0.0	4	100.0	0	0.0	0	0.0	0	0.0
20:00	2	0	0.0	2	100.0	0	0.0	0	0.0	0	0.0
21:00	5	0	0.0	4	80.0	1	20.0	0	0.0	0	0.0
22:00	1	0	0.0	1	100.0	0	0.0	0	0.0	0	0.0
23:00	2	0	0.0	2	100.0	0	0.0	0	0.0	0	0.0
12H,7-19	168	8	4.8	145	86.3	14	8.3	1	0.6	0	0.0
16H,6-22	183	8	4.4	159	86.9	15	8.2	1	0.6	0	0.0
18H,6-24	186	8	4.3	162	87.1	15	8.1	1	0.5	0	0.0
24H,0-24	190	8	4.2	165	86.8	16	8.4	1	0.5	0	0.0

12470 ASHCHURCH Site No: 12470004 Location Site 4 - Pamington Ln, Pamington (S of Willow Cl)  
 Fri 23-Jun-23 to Thu 29-Jun-23 Channel: Southbound

TIME PERIOD	TOTAL VEHICLES	MOTOR-CYCLES	MOTOR-CYCLES%	CARS	CARS %	LGV	LGV %	HGV	HGV %	BUS	BUS %
<b>Sun 25-Jun-23</b>											
00:00	4	0	0.0	3	75.0	1	25.0	0	0.0	0	0.0
01:00	0	0	-	0	-	0	-	0	-	0	-
02:00	1	0	0.0	1	100.0	0	0.0	0	0.0	0	0.0
03:00	0	0	-	0	-	0	-	0	-	0	-
04:00	0	0	-	0	-	0	-	0	-	0	-
05:00	1	0	0.0	1	100.0	0	0.0	0	0.0	0	0.0
06:00	1	0	0.0	1	100.0	0	0.0	0	0.0	0	0.0
07:00	5	0	0.0	4	80.0	1	20.0	0	0.0	0	0.0
08:00	3	0	0.0	2	66.7	1	33.3	0	0.0	0	0.0
09:00	10	0	0.0	10	100.0	0	0.0	0	0.0	0	0.0
10:00	9	0	0.0	8	88.9	1	11.1	0	0.0	0	0.0
11:00	12	0	0.0	12	100.0	0	0.0	0	0.0	0	0.0
12:00	30	0	0.0	24	80.0	6	20.0	0	0.0	0	0.0
13:00	18	0	0.0	17	94.4	0	0.0	1	5.6	0	0.0
14:00	9	0	0.0	9	100.0	0	0.0	0	0.0	0	0.0
15:00	17	0	0.0	15	88.2	2	11.8	0	0.0	0	0.0
16:00	23	1	4.4	20	87.0	2	8.7	0	0.0	0	0.0
17:00	4	0	0.0	4	100.0	0	0.0	0	0.0	0	0.0
18:00	6	1	16.7	5	83.3	0	0.0	0	0.0	0	0.0
19:00	2	0	0.0	2	100.0	0	0.0	0	0.0	0	0.0
20:00	3	0	0.0	2	66.7	1	33.3	0	0.0	0	0.0
21:00	4	0	0.0	4	100.0	0	0.0	0	0.0	0	0.0
22:00	1	0	0.0	1	100.0	0	0.0	0	0.0	0	0.0
23:00	2	0	0.0	1	50.0	0	0.0	1	50.0	0	0.0
12H,7-19	146	2	1.4	130	89.0	13	8.9	1	0.7	0	0.0
16H,6-22	156	2	1.3	139	89.1	14	9.0	1	0.6	0	0.0
18H,6-24	159	2	1.3	141	88.7	14	8.8	2	1.3	0	0.0
24H,0-24	165	2	1.2	146	88.5	15	9.1	2	1.2	0	0.0

12470 ASHCHURCH Site No: 12470004 Location Site 4 - Pamington Ln, Pamington (S of Willow Cl)  
 Fri 23-Jun-23 to Thu 29-Jun-23 Channel: Southbound

TIME PERIOD	TOTAL VEHICLES	MOTOR-CYCLES	MOTOR-CYCLES%	CARS	CARS %	LGV	LGV %	HGV	HGV %	BUS	BUS %
<b>Mon 26-Jun-23</b>											
00:00	0	0	-	0	-	0	-	0	-	0	-
01:00	0	0	-	0	-	0	-	0	-	0	-
02:00	0	0	-	0	-	0	-	0	-	0	-
03:00	0	0	-	0	-	0	-	0	-	0	-
04:00	0	0	-	0	-	0	-	0	-	0	-
05:00	3	0	0.0	3	100.0	0	0.0	0	0.0	0	0.0
06:00	5	0	0.0	5	100.0	0	0.0	0	0.0	0	0.0
07:00	10	0	0.0	10	100.0	0	0.0	0	0.0	0	0.0
08:00	18	1	5.6	14	77.8	3	16.7	0	0.0	0	0.0
09:00	19	0	0.0	17	89.5	2	10.5	0	0.0	0	0.0
10:00	20	0	0.0	18	90.0	2	10.0	0	0.0	0	0.0
11:00	18	0	0.0	16	88.9	1	5.6	1	5.6	0	0.0
12:00	22	0	0.0	18	81.8	4	18.2	0	0.0	0	0.0
13:00	8	0	0.0	8	100.0	0	0.0	0	0.0	0	0.0
14:00	19	0	0.0	18	94.7	1	5.3	0	0.0	0	0.0
15:00	37	1	2.7	32	86.5	3	8.1	0	0.0	1	2.7
16:00	38	1	2.6	34	89.5	3	7.9	0	0.0	0	0.0
17:00	43	0	0.0	39	90.7	4	9.3	0	0.0	0	0.0
18:00	20	0	0.0	16	80.0	3	15.0	1	5.0	0	0.0
19:00	7	0	0.0	7	100.0	0	0.0	0	0.0	0	0.0
20:00	6	1	16.7	5	83.3	0	0.0	0	0.0	0	0.0
21:00	3	0	0.0	3	100.0	0	0.0	0	0.0	0	0.0
22:00	3	0	0.0	3	100.0	0	0.0	0	0.0	0	0.0
23:00	2	1	50.0	1	50.0	0	0.0	0	0.0	0	0.0
12H,7-19	272	3	1.1	240	88.2	26	9.6	2	0.7	1	0.4
16H,6-22	293	4	1.4	260	88.7	26	8.9	2	0.7	1	0.3
18H,6-24	298	5	1.7	264	88.6	26	8.7	2	0.7	1	0.3
24H,0-24	301	5	1.7	267	88.7	26	8.6	2	0.7	1	0.3

12470 ASHCHURCH Site No: 12470004 Location Site 4 - Pamington Ln, Pamington (S of Willow Cl)  
 Fri 23-Jun-23 to Thu 29-Jun-23 Channel: Southbound

TIME PERIOD	TOTAL VEHICLES	MOTOR-CYCLES	MOTOR-CYCLES%	CARS	CARS %	LGV	LGV %	HGV	HGV %	BUS	BUS %
<b>Tue 27-Jun-23</b>											
00:00	0	0	-	0	-	0	-	0	-	0	-
01:00	0	0	-	0	-	0	-	0	-	0	-
02:00	0	0	-	0	-	0	-	0	-	0	-
03:00	0	0	-	0	-	0	-	0	-	0	-
04:00	0	0	-	0	-	0	-	0	-	0	-
05:00	1	0	0.0	1	100.0	0	0.0	0	0.0	0	0.0
06:00	5	0	0.0	5	100.0	0	0.0	0	0.0	0	0.0
07:00	18	0	0.0	18	100.0	0	0.0	0	0.0	0	0.0
08:00	22	0	0.0	20	90.9	0	0.0	2	9.1	0	0.0
09:00	23	0	0.0	23	100.0	0	0.0	0	0.0	0	0.0
10:00	19	0	0.0	17	89.5	1	5.3	1	5.3	0	0.0
11:00	15	0	0.0	15	100.0	0	0.0	0	0.0	0	0.0
12:00	19	0	0.0	19	100.0	0	0.0	0	0.0	0	0.0
13:00	9	0	0.0	8	88.9	1	11.1	0	0.0	0	0.0
14:00	15	0	0.0	15	100.0	0	0.0	0	0.0	0	0.0
15:00	18	0	0.0	15	83.3	3	16.7	0	0.0	0	0.0
16:00	26	1	3.9	25	96.2	0	0.0	0	0.0	0	0.0
17:00	20	0	0.0	18	90.0	2	10.0	0	0.0	0	0.0
18:00	8	0	0.0	8	100.0	0	0.0	0	0.0	0	0.0
19:00	4	0	0.0	4	100.0	0	0.0	0	0.0	0	0.0
20:00	2	1	50.0	1	50.0	0	0.0	0	0.0	0	0.0
21:00	3	1	33.3	1	33.3	0	0.0	1	33.3	0	0.0
22:00	2	0	0.0	2	100.0	0	0.0	0	0.0	0	0.0
23:00	1	0	0.0	1	100.0	0	0.0	0	0.0	0	0.0
12H,7-19	212	1	0.5	201	94.8	7	3.3	3	1.4	0	0.0
16H,6-22	226	3	1.3	212	93.8	7	3.1	4	1.8	0	0.0
18H,6-24	229	3	1.3	215	93.9	7	3.1	4	1.8	0	0.0
24H,0-24	230	3	1.3	216	93.9	7	3.0	4	1.7	0	0.0

12470 ASHCHURCH Site No: 12470004 Location Site 4 - Pamington Ln, Pamington (S of Willow Cl)  
 Fri 23-Jun-23 to Thu 29-Jun-23 Channel: Southbound

TIME PERIOD	TOTAL VEHICLES	MOTOR-CYCLES	MOTOR-CYCLES%	CARS	CARS %	LGV	LGV %	HGV	HGV %	BUS	BUS %
<b>Wed 28-Jun-23</b>											
00:00	0	0	-	0	-	0	-	0	-	0	-
01:00	0	0	-	0	-	0	-	0	-	0	-
02:00	0	0	-	0	-	0	-	0	-	0	-
03:00	0	0	-	0	-	0	-	0	-	0	-
04:00	0	0	-	0	-	0	-	0	-	0	-
05:00	1	0	0.0	1	100.0	0	0.0	0	0.0	0	0.0
06:00	5	0	0.0	5	100.0	0	0.0	0	0.0	0	0.0
07:00	13	0	0.0	13	100.0	0	0.0	0	0.0	0	0.0
<b>08:00</b>	<b>22</b>	<b>1</b>	<b>4.6</b>	<b>20</b>	<b>90.9</b>	<b>1</b>	<b>4.6</b>	<b>0</b>	<b>0.0</b>	<b>0</b>	<b>0.0</b>
09:00	19	0	0.0	17	89.5	2	10.5	0	0.0	0	0.0
10:00	14	0	0.0	14	100.0	0	0.0	0	0.0	0	0.0
11:00	20	0	0.0	17	85.0	2	10.0	1	5.0	0	0.0
12:00	15	0	0.0	13	86.7	2	13.3	0	0.0	0	0.0
13:00	8	0	0.0	8	100.0	0	0.0	0	0.0	0	0.0
14:00	23	2	8.7	20	87.0	1	4.4	0	0.0	0	0.0
15:00	24	0	0.0	23	95.8	1	4.2	0	0.0	0	0.0
16:00	32	2	6.3	29	90.6	1	3.1	0	0.0	0	0.0
<b>17:00</b>	<b>44</b>	<b>2</b>	<b>4.6</b>	<b>39</b>	<b>88.6</b>	<b>2</b>	<b>4.6</b>	<b>1</b>	<b>2.3</b>	<b>0</b>	<b>0.0</b>
18:00	12	1	8.3	11	91.7	0	0.0	0	0.0	0	0.0
19:00	5	0	0.0	4	80.0	1	20.0	0	0.0	0	0.0
20:00	4	0	0.0	4	100.0	0	0.0	0	0.0	0	0.0
21:00	4	0	0.0	4	100.0	0	0.0	0	0.0	0	0.0
22:00	3	0	0.0	3	100.0	0	0.0	0	0.0	0	0.0
23:00	1	0	0.0	1	100.0	0	0.0	0	0.0	0	0.0
<b>12H,7-19</b>	<b>246</b>	<b>8</b>	<b>3.3</b>	<b>224</b>	<b>91.1</b>	<b>12</b>	<b>4.9</b>	<b>2</b>	<b>0.8</b>	<b>0</b>	<b>0.0</b>
<b>16H,6-22</b>	<b>264</b>	<b>8</b>	<b>3.0</b>	<b>241</b>	<b>91.3</b>	<b>13</b>	<b>4.9</b>	<b>2</b>	<b>0.8</b>	<b>0</b>	<b>0.0</b>
<b>18H,6-24</b>	<b>268</b>	<b>8</b>	<b>3.0</b>	<b>245</b>	<b>91.4</b>	<b>13</b>	<b>4.9</b>	<b>2</b>	<b>0.8</b>	<b>0</b>	<b>0.0</b>
<b>24H,0-24</b>	<b>269</b>	<b>8</b>	<b>3.0</b>	<b>246</b>	<b>91.5</b>	<b>13</b>	<b>4.8</b>	<b>2</b>	<b>0.7</b>	<b>0</b>	<b>0.0</b>

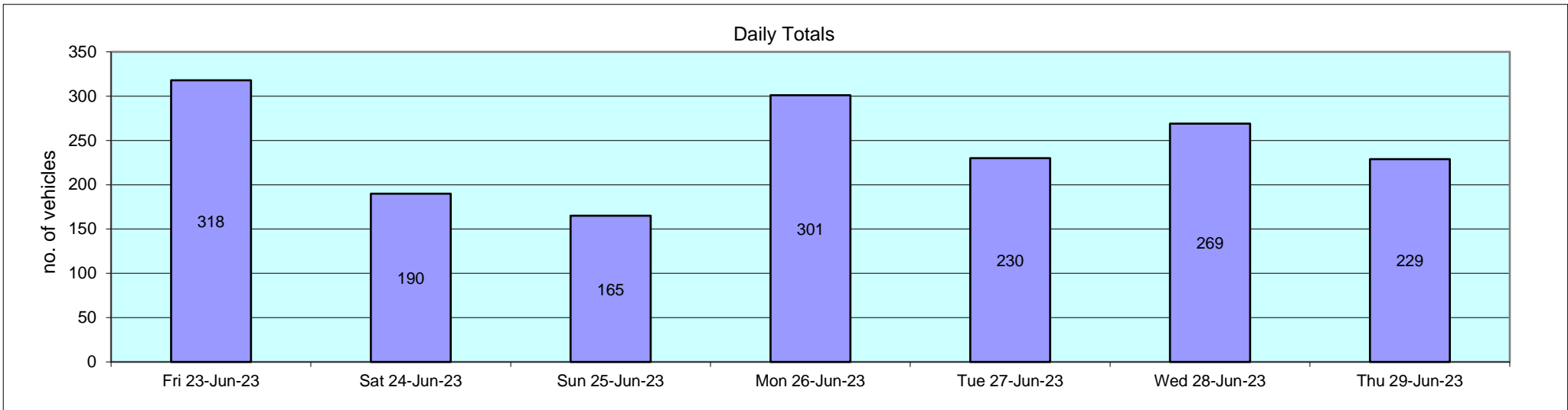


12470 ASHCHURCH Site No: 12470004 Location Site 4 - Pamington Ln, Pamington (S of Willow Cl)  
 Fri 23-Jun-23 to Thu 29-Jun-23 Channel: Southbound

TIME PERIOD	TOTAL VEHICLES	MOTOR-CYCLES	MOTOR-CYCLES%	CARS	CARS %	LGV	LGV %	HGV	HGV %	BUS	BUS %
<b>Thu 29-Jun-23</b>											
00:00	0	0	-	0	-	0	-	0	-	0	-
01:00	0	0	-	0	-	0	-	0	-	0	-
02:00	0	0	-	0	-	0	-	0	-	0	-
03:00	0	0	-	0	-	0	-	0	-	0	-
04:00	0	0	-	0	-	0	-	0	-	0	-
05:00	4	0	0.0	4	100.0	0	0.0	0	0.0	0	0.0
06:00	6	0	0.0	6	100.0	0	0.0	0	0.0	0	0.0
07:00	10	0	0.0	10	100.0	0	0.0	0	0.0	0	0.0
08:00	15	0	0.0	14	93.3	1	6.7	0	0.0	0	0.0
09:00	15	0	0.0	13	86.7	2	13.3	0	0.0	0	0.0
10:00	15	0	0.0	14	93.3	1	6.7	0	0.0	0	0.0
11:00	14	0	0.0	14	100.0	0	0.0	0	0.0	0	0.0
12:00	10	0	0.0	9	90.0	0	0.0	1	10.0	0	0.0
13:00	15	0	0.0	14	93.3	1	6.7	0	0.0	0	0.0
14:00	24	0	0.0	23	95.8	1	4.2	0	0.0	0	0.0
15:00	15	0	0.0	15	100.0	0	0.0	0	0.0	0	0.0
16:00	30	1	3.3	28	93.3	1	3.3	0	0.0	0	0.0
17:00	27	2	7.4	24	88.9	1	3.7	0	0.0	0	0.0
18:00	8	0	0.0	6	75.0	2	25.0	0	0.0	0	0.0
19:00	4	0	0.0	4	100.0	0	0.0	0	0.0	0	0.0
20:00	10	0	0.0	8	80.0	2	20.0	0	0.0	0	0.0
21:00	5	0	0.0	4	80.0	0	0.0	1	20.0	0	0.0
22:00	1	0	0.0	1	100.0	0	0.0	0	0.0	0	0.0
23:00	1	0	0.0	1	100.0	0	0.0	0	0.0	0	0.0
12H,7-19	198	3	1.5	184	92.9	10	5.1	1	0.5	0	0.0
16H,6-22	223	3	1.4	206	92.4	12	5.4	2	0.9	0	0.0
18H,6-24	225	3	1.3	208	92.4	12	5.3	2	0.9	0	0.0
24H,0-24	229	3	1.3	212	92.6	12	5.2	2	0.9	0	0.0

12470 ASHCHURCH Site No: 12470004 Location Site 4 - Pamington Ln, Pamington (S of Willow Cl)  
 Fri 23-Jun-23 to Thu 29-Jun-23 Channel: Southbound

TIME PERIOD	TOTAL VEHICLES	MOTOR-CYCLES	MOTOR-CYCLES%	CARS	CARS %	LGV	LGV %	HGV	HGV %	BUS	BUS %
<b>Daily Totals</b>											
Fri 23-Jun-23	318	12	3.8	281	88.4	22	6.9	3	0.9	0	0.0
Sat 24-Jun-23	190	8	4.2	165	86.8	16	8.4	1	0.5	0	0.0
Sun 25-Jun-23	165	2	1.2	146	88.5	15	9.1	2	1.2	0	0.0
Mon 26-Jun-23	301	5	1.7	267	88.7	26	8.6	2	0.7	1	0.3
Tue 27-Jun-23	230	3	1.3	216	93.9	7	3.0	4	1.7	0	0.0
Wed 28-Jun-23	269	8	3.0	246	91.5	13	4.8	2	0.7	0	0.0
Thu 29-Jun-23	229	3	1.3	212	92.6	12	5.2	2	0.9	0	0.0
<b>Total Vehicles</b>											
[--]	1702	41	2.3	1533	90.0	111	6.6	16	1.0	1	0.0



12470 ASHCHURCH Site No: 12470004 Location Site 4 - Pamington Ln, Pamington (S of Willow Cl)  
 Fri 23-Jun-23 to Thu 29-Jun-23 Channel: Southbound

Time Period	Total Vehicles	85%ile Speed	Mean Speed	Stand Dev.	<6Mph	6-<11	11-<16	16-<21	21-<26	26-<31	31-<36	36-<41	41-<46	46-<51	51-<56	=>56
<b>Fri 23-Jun-23</b>																
00:00	0	-	-	-	0	0	0	0	0	0	0	0	0	0	0	0
01:00	0	-	-	-	0	0	0	0	0	0	0	0	0	0	0	0
02:00	0	-	-	-	0	0	0	0	0	0	0	0	0	0	0	0
03:00	0	-	-	-	0	0	0	0	0	0	0	0	0	0	0	0
04:00	1	-	28.5	-	0	0	0	0	0	1	0	0	0	0	0	0
05:00	3	-	30.2	5.9	0	0	0	0	1	0	2	0	0	0	0	0
06:00	7	-	27.8	4.7	0	0	0	0	3	2	2	0	0	0	0	0
07:00	10	34.3	28	9.9	0	0	1	1	3	1	3	0	0	1	0	0
08:00	20	26.8	21.3	6.1	0	1	2	7	6	3	1	0	0	0	0	0
09:00	9	-	27.4	8.3	0	1	0	0	1	5	1	1	0	0	0	0
10:00	40	36.4	30.9	5.9	0	0	0	1	9	8	15	6	1	0	0	0
11:00	27	33	27.4	5.8	0	0	1	2	7	10	6	1	0	0	0	0
12:00	24	35.9	29.3	7.2	0	0	1	2	5	4	8	4	0	0	0	0
13:00	17	40.9	29.4	7.5	0	0	0	0	7	6	1	0	3	0	0	0
14:00	27	35.5	28.1	8.1	0	0	2	2	7	7	5	3	0	1	0	0
15:00	28	36.8	27.6	9.3	0	0	4	1	8	7	3	2	2	1	0	0
16:00	38	37	27.7	8.3	0	0	3	4	10	10	4	4	3	0	0	0
17:00	40	34.4	28	6.6	0	0	0	5	12	11	8	2	2	0	0	0
18:00	8	-	29.1	6.9	0	0	0	1	2	1	3	1	0	0	0	0
19:00	5	-	27.5	5.7	0	0	0	0	3	0	2	0	0	0	0	0
20:00	4	-	27.3	4.9	0	0	0	0	2	1	1	0	0	0	0	0
21:00	5	-	26.5	7.6	0	0	0	1	2	1	0	1	0	0	0	0
22:00	1	-	28.5	-	0	0	0	0	0	1	0	0	0	0	0	0
23:00	4	-	23.5	10.8	0	1	0	0	1	1	1	0	0	0	0	0
12H,7-19	288	35.5	28	7.6	0	2	14	26	77	73	58	24	11	3	0	0
16H,6-22	309	35.4	28	7.5	0	2	14	27	87	77	63	25	11	3	0	0
18H,6-24	314	35.3	27.9	7.5	0	3	14	27	88	79	64	25	11	3	0	0
24H,0-24	318	35.3	27.9	7.5	0	3	14	27	89	80	66	25	11	3	0	0

12470 ASHCHURCH Site No: 12470004 Location Site 4 - Pamington Ln, Pamington (S of Willow Cl)  
 Fri 23-Jun-23 to Thu 29-Jun-23 Channel: Southbound

Time Period	Total Vehicles	85%ile Speed	Mean Speed	Stand Dev.	<6Mph	6-<11	11-<16	16-<21	21-<26	26-<31	31-<36	36-<41	41-<46	46-<51	51-<56	=>56
<b>Sat 24-Jun-23</b>																
00:00	1	-	23.5	-	0	0	0	0	1	0	0	0	0	0	0	0
01:00	0	-	-	-	0	0	0	0	0	0	0	0	0	0	0	0
02:00	0	-	-	-	0	0	0	0	0	0	0	0	0	0	0	0
03:00	0	-	-	-	0	0	0	0	0	0	0	0	0	0	0	0
04:00	1	-	33.5	-	0	0	0	0	0	0	1	0	0	0	0	0
05:00	2	-	31	3.5	0	0	0	0	0	1	1	0	0	0	0	0
06:00	4	-	23.5	4.2	0	0	0	1	2	1	0	0	0	0	0	0
07:00	1	-	28.5	-	0	0	0	0	0	1	0	0	0	0	0	0
08:00	11	30.3	28.5	7.8	0	0	0	1	3	5	1	0	0	1	0	0
09:00	10	29	24.5	4.8	0	0	0	3	2	5	0	0	0	0	0	0
10:00	19	29.3	21.4	8.6	0	1	5	4	5	1	1	2	0	0	0	0
11:00	29	36.2	30.7	6.8	0	0	1	0	5	9	9	4	0	1	0	0
12:00	23	34.8	29.8	8.3	0	0	1	1	5	6	8	0	1	0	1	0
13:00	15	34.1	28.8	7.8	0	1	0	0	2	8	2	1	1	0	0	0
14:00	16	34.5	29.4	6.3	0	0	0	1	3	7	3	1	1	0	0	0
15:00	16	36.3	28.2	7.3	0	0	0	3	2	8	0	2	1	0	0	0
16:00	7	-	27.1	8.1	0	0	0	2	2	0	2	1	0	0	0	0
17:00	14	33	26.7	8.8	0	0	2	2	1	6	1	1	1	0	0	0
18:00	7	-	24.9	4.9	0	0	0	2	1	4	0	0	0	0	0	0
19:00	4	-	32.3	6.4	0	0	0	0	1	0	2	1	0	0	0	0
20:00	2	-	28.5	1.8	0	0	0	0	0	2	0	0	0	0	0	0
21:00	5	-	25.5	6.8	0	0	0	2	0	2	1	0	0	0	0	0
22:00	1	-	23.5	-	0	0	0	0	1	0	0	0	0	0	0	0
23:00	2	-	33.5	14.1	0	0	0	0	1	0	0	0	1	0	0	0
12H,7-19	168	34.9	27.8	7.8	0	2	9	19	31	60	27	12	5	2	1	0
16H,6-22	183	34.8	27.7	7.7	0	2	9	22	34	65	30	13	5	2	1	0
18H,6-24	186	34.9	27.7	7.7	0	2	9	22	36	65	30	13	6	2	1	0
24H,0-24	190	34.9	27.8	7.7	0	2	9	22	37	66	32	13	6	2	1	0

12470 ASHCHURCH Site No: 12470004 Location Site 4 - Pamington Ln, Pamington (S of Willow Cl)  
 Fri 23-Jun-23 to Thu 29-Jun-23 Channel: Southbound

Time Period	Total Vehicles	85%ile Speed	Mean Speed	Stand Dev.	<6Mph	6-<11	11-<16	16-<21	21-<26	26-<31	31-<36	36-<41	41-<46	46-<51	51-<56	=>56
<b>Sun 25-Jun-23</b>																
00:00	4	-	27.3	2.8	0	0	0	0	1	3	0	0	0	0	0	0
01:00	0	-	-	-	0	0	0	0	0	0	0	0	0	0	0	0
02:00	1	-	28.5	-	0	0	0	0	0	1	0	0	0	0	0	0
03:00	0	-	-	-	0	0	0	0	0	0	0	0	0	0	0	0
04:00	0	-	-	-	0	0	0	0	0	0	0	0	0	0	0	0
05:00	1	-	38.5	-	0	0	0	0	0	0	0	1	0	0	0	0
06:00	1	-	13.5	-	0	0	1	0	0	0	0	0	0	0	0	0
07:00	5	-	23.5	1.6	0	0	0	0	5	0	0	0	0	0	0	0
08:00	3	-	26.8	11.6	0	0	1	0	0	0	2	0	0	0	0	0
09:00	10	32.7	27.5	5.3	0	0	0	1	3	3	3	0	0	0	0	0
10:00	9	-	27.4	4.4	0	0	0	0	4	3	2	0	0	0	0	0
11:00	12	32.8	28.1	5.6	0	0	0	1	3	5	2	1	0	0	0	0
12:00	30	32.7	26.5	6.5	0	1	0	5	6	11	6	1	0	0	0	0
13:00	18	34.8	29.3	6.4	0	0	0	1	5	5	5	1	1	0	0	0
14:00	9	-	24.6	9.3	0	1	1	0	3	2	1	1	0	0	0	0
15:00	17	30.8	26.4	6.3	0	0	0	3	6	5	1	2	0	0	0	0
16:00	23	33.6	28.1	5.8	0	0	0	2	6	10	2	3	0	0	0	0
17:00	4	-	29.8	7.6	0	0	0	0	2	0	1	1	0	0	0	0
18:00	6	-	33.5	9	0	0	0	0	2	0	2	0	2	0	0	0
19:00	2	-	26	3.5	0	0	0	0	1	1	0	0	0	0	0	0
20:00	3	-	25.2	3.1	0	0	0	0	2	1	0	0	0	0	0	0
21:00	4	-	29.8	4.9	0	0	0	0	1	1	2	0	0	0	0	0
22:00	1	-	33.5	-	0	0	0	0	0	0	1	0	0	0	0	0
23:00	2	-	26	3.5	0	0	0	0	1	1	0	0	0	0	0	0
12H,7-19	146	34.3	27.5	6.5	0	2	2	13	45	44	27	10	3	0	0	0
16H,6-22	156	34.1	27.4	6.5	0	2	3	13	49	47	29	10	3	0	0	0
18H,6-24	159	34.1	27.4	6.5	0	2	3	13	50	48	30	10	3	0	0	0
24H,0-24	165	34.1	27.5	6.4	0	2	3	13	51	52	30	11	3	0	0	0

12470 ASHCHURCH Site No: 12470004 Location Site 4 - Pamington Ln, Pamington (S of Willow Cl)  
 Fri 23-Jun-23 to Thu 29-Jun-23 Channel: Southbound

Time Period	Total Vehicles	85%ile Speed	Mean Speed	Stand Dev.	<6Mph	6-<11	11-<16	16-<21	21-<26	26-<31	31-<36	36-<41	41-<46	46-<51	51-<56	=>56
<b>Mon 26-Jun-23</b>																
00:00	0	-	-	-	0	0	0	0	0	0	0	0	0	0	0	0
01:00	0	-	-	-	0	0	0	0	0	0	0	0	0	0	0	0
02:00	0	-	-	-	0	0	0	0	0	0	0	0	0	0	0	0
03:00	0	-	-	-	0	0	0	0	0	0	0	0	0	0	0	0
04:00	0	-	-	-	0	0	0	0	0	0	0	0	0	0	0	0
05:00	3	-	30.2	3.1	0	0	0	0	0	2	1	0	0	0	0	0
06:00	5	-	27.5	4.4	0	0	0	0	2	2	1	0	0	0	0	0
07:00	10	29.8	25.5	5	0	0	0	2	3	4	1	0	0	0	0	0
08:00	18	30.5	28.2	6.4	0	0	0	1	5	9	2	0	0	1	0	0
09:00	19	29.1	24.6	5.1	0	0	2	1	7	9	0	0	0	0	0	0
10:00	20	30.1	25.8	4.9	0	0	1	1	8	8	2	0	0	0	0	0
11:00	18	34.5	26.6	7.6	0	0	1	4	4	3	4	2	0	0	0	0
12:00	22	41.3	30.3	9	0	0	0	3	6	3	5	1	3	1	0	0
13:00	8	-	27.3	6	0	0	0	1	2	4	0	1	0	0	0	0
14:00	19	32.1	25.6	6.9	0	0	1	5	3	6	3	1	0	0	0	0
15:00	37	35.9	28.1	7.2	0	0	1	4	10	12	4	4	2	0	0	0
16:00	38	33.3	26.9	6.4	0	0	0	7	11	11	6	2	1	0	0	0
17:00	43	36.9	31.4	6.2	0	0	1	1	4	13	16	6	2	0	0	0
18:00	20	32.9	27.8	5.8	0	0	1	1	4	9	4	1	0	0	0	0
19:00	7	-	24.9	6.4	0	0	0	1	5	0	0	1	0	0	0	0
20:00	6	-	23.5	3.4	0	0	0	1	4	1	0	0	0	0	0	0
21:00	3	-	23.5	1.7	0	0	0	0	3	0	0	0	0	0	0	0
22:00	3	-	30.2	11.6	0	0	0	0	2	0	0	0	1	0	0	0
23:00	2	-	21	10.6	0	0	1	0	0	1	0	0	0	0	0	0
12H,7-19	272	34.6	27.8	6.8	0	0	8	31	67	91	47	18	8	2	0	0
16H,6-22	293	34.4	27.6	6.7	0	0	8	33	81	94	48	19	8	2	0	0
18H,6-24	298	34.4	27.6	6.8	0	0	9	33	83	95	48	19	9	2	0	0
24H,0-24	301	34.4	27.6	6.8	0	0	9	33	83	97	49	19	9	2	0	0

12470 ASHCHURCH Site No: 12470004 Location Site 4 - Pamington Ln, Pamington (S of Willow Cl)  
 Fri 23-Jun-23 to Thu 29-Jun-23 Channel: Southbound

Time Period	Total Vehicles	85%ile Speed	Mean Speed	Stand Dev.	<6Mph	6-<11	11-<16	16-<21	21-<26	26-<31	31-<36	36-<41	41-<46	46-<51	51-<56	=>56
<b>Tue 27-Jun-23</b>																
00:00	0	-	-	-	0	0	0	0	0	0	0	0	0	0	0	0
01:00	0	-	-	-	0	0	0	0	0	0	0	0	0	0	0	0
02:00	0	-	-	-	0	0	0	0	0	0	0	0	0	0	0	0
03:00	0	-	-	-	0	0	0	0	0	0	0	0	0	0	0	0
04:00	0	-	-	-	0	0	0	0	0	0	0	0	0	0	0	0
05:00	1	-	33.5	-	0	0	0	0	0	0	1	0	0	0	0	0
06:00	5	-	31.5	6.8	0	0	0	0	1	2	0	2	0	0	0	0
07:00	18	38.3	29.6	8.1	0	0	0	3	4	3	3	4	1	0	0	0
08:00	22	32.5	27.6	4.8	0	0	0	0	10	7	4	1	0	0	0	0
09:00	23	31.1	26.5	5.1	0	0	0	4	5	10	4	0	0	0	0	0
10:00	19	29.7	25.9	5.3	0	0	1	1	7	9	0	1	0	0	0	0
11:00	15	32.3	27.5	9.2	0	0	0	3	5	4	1	1	0	0	1	0
12:00	19	33.6	27.2	5.7	0	0	0	2	8	2	7	0	0	0	0	0
13:00	9	-	29.1	4.2	0	0	0	0	2	4	3	0	0	0	0	0
14:00	15	32.3	25.5	6.9	0	0	0	4	6	2	1	2	0	0	0	0
15:00	18	35.5	30.2	6.3	0	0	0	1	3	7	4	2	1	0	0	0
16:00	26	30.3	23.1	8	0	1	4	5	8	4	3	0	1	0	0	0
17:00	20	34.8	29.3	6.1	0	0	0	3	1	8	6	2	0	0	0	0
18:00	8	-	22.3	4.7	0	0	0	4	2	2	0	0	0	0	0	0
19:00	4	-	29.8	2.8	0	0	0	0	0	3	1	0	0	0	0	0
20:00	2	-	26	3.5	0	0	0	0	1	1	0	0	0	0	0	0
21:00	3	-	21.8	3.1	0	0	0	1	2	0	0	0	0	0	0	0
22:00	2	-	23.5	1.8	0	0	0	0	2	0	0	0	0	0	0	0
23:00	1	-	33.5	-	0	0	0	0	0	0	1	0	0	0	0	0
12H,7-19	212	33.9	27	6.7	0	1	5	30	61	62	36	13	3	0	1	0
16H,6-22	226	33.9	27.1	6.7	0	1	5	31	65	68	37	15	3	0	1	0
18H,6-24	229	33.9	27.1	6.6	0	1	5	31	67	68	38	15	3	0	1	0
24H,0-24	230	33.9	27.1	6.6	0	1	5	31	67	68	39	15	3	0	1	0

12470 ASHCHURCH Site No: 12470004 Location Site 4 - Pamington Ln, Pamington (S of Willow Cl)  
 Fri 23-Jun-23 to Thu 29-Jun-23 Channel: Southbound

Time Period	Total Vehicles	85%ile Speed	Mean Speed	Stand Dev.	<6Mph	6-<11	11-<16	16-<21	21-<26	26-<31	31-<36	36-<41	41-<46	46-<51	51-<56	=>56
<b>Wed 28-Jun-23</b>																
00:00	0	-	-	-	0	0	0	0	0	0	0	0	0	0	0	0
01:00	0	-	-	-	0	0	0	0	0	0	0	0	0	0	0	0
02:00	0	-	-	-	0	0	0	0	0	0	0	0	0	0	0	0
03:00	0	-	-	-	0	0	0	0	0	0	0	0	0	0	0	0
04:00	0	-	-	-	0	0	0	0	0	0	0	0	0	0	0	0
05:00	1	-	33.5	-	0	0	0	0	0	0	1	0	0	0	0	0
06:00	5	-	27.5	4.4	0	0	0	0	2	2	1	0	0	0	0	0
07:00	13	29.9	26.6	4.6	0	0	0	1	5	5	2	0	0	0	0	0
08:00	22	31.5	25.1	8.2	0	0	2	4	9	3	2	1	0	1	0	0
09:00	19	27.1	21.9	6.4	0	2	0	5	8	3	1	0	0	0	0	0
10:00	14	28.3	21.4	6.6	0	0	3	5	2	3	1	0	0	0	0	0
11:00	20	29.8	25.8	5.2	0	0	0	4	5	10	0	1	0	0	0	0
12:00	15	29.9	27.8	6.4	0	0	0	0	6	8	0	0	0	1	0	0
13:00	8	-	24.8	3.8	0	0	0	1	4	3	0	0	0	0	0	0
14:00	23	34.8	27	8.2	0	0	3	1	7	5	4	2	1	0	0	0
15:00	24	35.8	30.2	7.9	0	0	0	1	7	7	5	2	1	0	1	0
16:00	32	30.3	26.9	6.3	0	0	1	3	10	13	2	2	1	0	0	0
17:00	44	37.2	28.7	9.4	0	0	4	8	3	9	11	8	0	0	0	1
18:00	12	29.7	24.8	6.9	0	0	1	3	2	5	0	1	0	0	0	0
19:00	5	-	24.5	2.6	0	0	0	0	4	1	0	0	0	0	0	0
20:00	4	-	27.3	9.5	0	0	1	0	0	1	2	0	0	0	0	0
21:00	4	-	32.3	11.1	0	0	0	0	1	2	0	0	0	1	0	0
22:00	3	-	23.5	1.7	0	0	0	0	3	0	0	0	0	0	0	0
23:00	1	-	28.5	-	0	0	0	0	0	1	0	0	0	0	0	0
12H,7-19	246	33.6	26.5	7.6	0	2	14	36	68	74	28	17	3	2	1	1
16H,6-22	264	33.6	26.5	7.6	0	2	15	36	75	80	31	17	3	3	1	1
18H,6-24	268	33.5	26.5	7.5	0	2	15	36	78	81	31	17	3	3	1	1
24H,0-24	269	33.5	26.5	7.5	0	2	15	36	78	81	32	17	3	3	1	1



12470 ASHCHURCH Site No: 12470004 Location Site 4 - Pamington Ln, Pamington (S of Willow Cl)  
 Fri 23-Jun-23 to Thu 29-Jun-23 Channel: Southbound

Time Period	Total Vehicles	85%ile Speed	Mean Speed	Stand Dev.	<6Mph	6-<11	11-<16	16-<21	21-<26	26-<31	31-<36	36-<41	41-<46	46-<51	51-<56	=>56
<b>Thu 29-Jun-23</b>																
00:00	0	-	-	-	0	0	0	0	0	0	0	0	0	0	0	0
01:00	0	-	-	-	0	0	0	0	0	0	0	0	0	0	0	0
02:00	0	-	-	-	0	0	0	0	0	0	0	0	0	0	0	0
03:00	0	-	-	-	0	0	0	0	0	0	0	0	0	0	0	0
04:00	0	-	-	-	0	0	0	0	0	0	0	0	0	0	0	0
05:00	4	-	32.3	6.4	0	0	0	0	1	0	2	1	0	0	0	0
06:00	6	-	30.2	4.3	0	0	0	0	0	5	0	1	0	0	0	0
07:00	10	30.2	27.5	3.5	0	0	0	0	3	6	1	0	0	0	0	0
08:00	15	30.5	25.8	5.5	0	0	0	4	2	7	2	0	0	0	0	0
09:00	15	30.6	28.2	4.6	0	0	0	1	2	10	1	1	0	0	0	0
10:00	15	33.1	27.2	6	0	0	0	2	5	4	3	1	0	0	0	0
11:00	14	29.4	22.8	7.1	0	1	1	4	2	5	1	0	0	0	0	0
12:00	10	36	26	9.6	0	1	0	2	2	2	1	2	0	0	0	0
13:00	15	34.8	27.8	8.5	0	1	0	1	4	4	3	1	1	0	0	0
14:00	24	33.4	28.5	4.9	0	0	0	1	6	10	6	1	0	0	0	0
15:00	15	35.4	30.5	6.6	0	0	0	1	3	3	6	1	1	0	0	0
16:00	30	31	27	5	0	0	0	3	9	13	4	1	0	0	0	0
17:00	27	38.5	30.5	8.2	0	0	0	5	3	5	6	7	0	1	0	0
18:00	8	-	24.8	8.4	0	0	1	3	0	1	3	0	0	0	0	0
19:00	4	-	22.3	2.8	0	0	0	1	3	0	0	0	0	0	0	0
20:00	10	31	26.5	6	0	0	0	1	5	2	1	1	0	0	0	0
21:00	5	-	26.5	4.6	0	0	0	0	3	1	1	0	0	0	0	0
22:00	1	-	23.5	-	0	0	0	0	1	0	0	0	0	0	0	0
23:00	1	-	18.5	-	0	0	0	1	0	0	0	0	0	0	0	0
12H,7-19	198	34.4	27.6	6.7	0	3	2	27	41	70	37	15	2	1	0	0
16H,6-22	223	34.2	27.5	6.6	0	3	2	29	52	78	39	17	2	1	0	0
18H,6-24	225	34.2	27.4	6.6	0	3	2	30	53	78	39	17	2	1	0	0
24H,0-24	229	34.3	27.5	6.6	0	3	2	30	54	78	41	18	2	1	0	0

12470 ASHCHURCH Site No: 12470004 Location Site 4 - Pamington Ln, Pamington (S of Willow Cl)  
 Fri 23-Jun-23 to Thu 29-Jun-23 Channel: Southbound

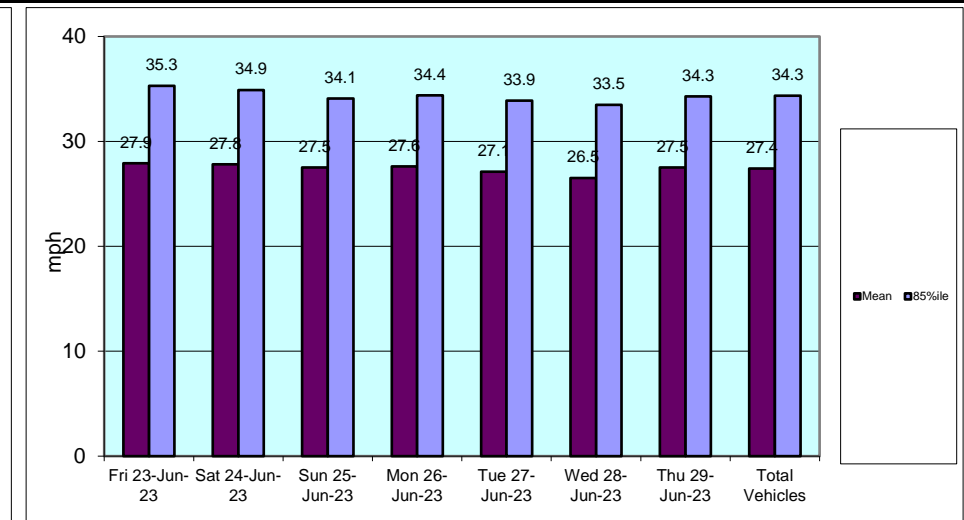
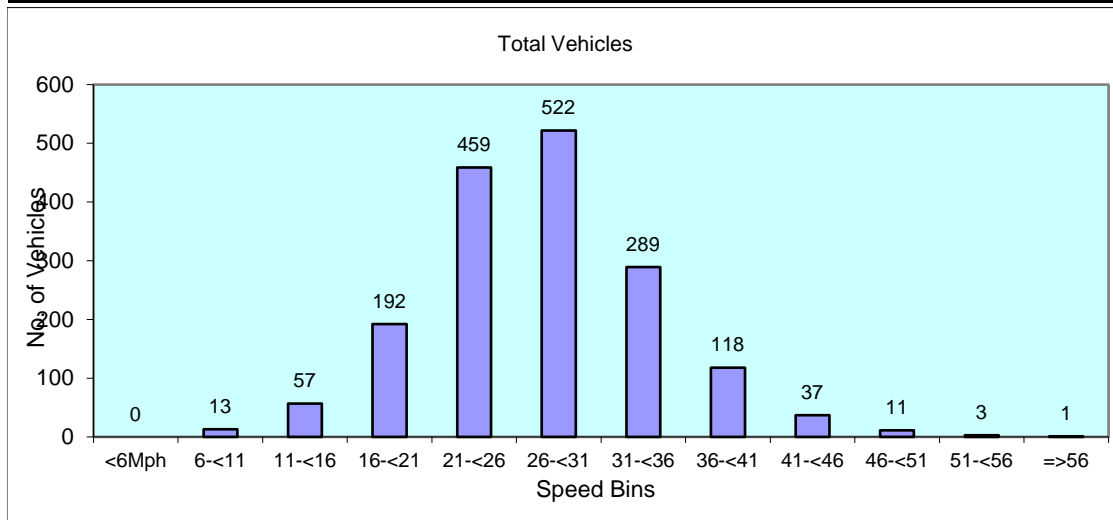
Time Period	Total Vehicles	85%ile Speed	Mean Speed	Stand Dev.	<6Mph	6-<11	11-<16	16-<21	21-<26	26-<31	31-<36	36-<41	41-<46	46-<51	51-<56	=>56
-------------	----------------	--------------	------------	------------	-------	-------	--------	--------	--------	--------	--------	--------	--------	--------	--------	------

**Daily Totals**

Fri 23-Jun-23	318	35.3	27.9	7.5	0	3	14	27	89	80	66	25	11	3	0	0
Sat 24-Jun-23	190	34.9	27.8	7.7	0	2	9	22	37	66	32	13	6	2	1	0
Sun 25-Jun-23	165	34.1	27.5	6.4	0	2	3	13	51	52	30	11	3	0	0	0
Mon 26-Jun-23	301	34.4	27.6	6.8	0	0	9	33	83	97	49	19	9	2	0	0
Tue 27-Jun-23	230	33.9	27.1	6.6	0	1	5	31	67	68	39	15	3	0	1	0
Wed 28-Jun-23	269	33.5	26.5	7.5	0	2	15	36	78	81	32	17	3	3	1	1
Thu 29-Jun-23	229	34.3	27.5	6.6	0	3	2	30	54	78	41	18	2	1	0	0

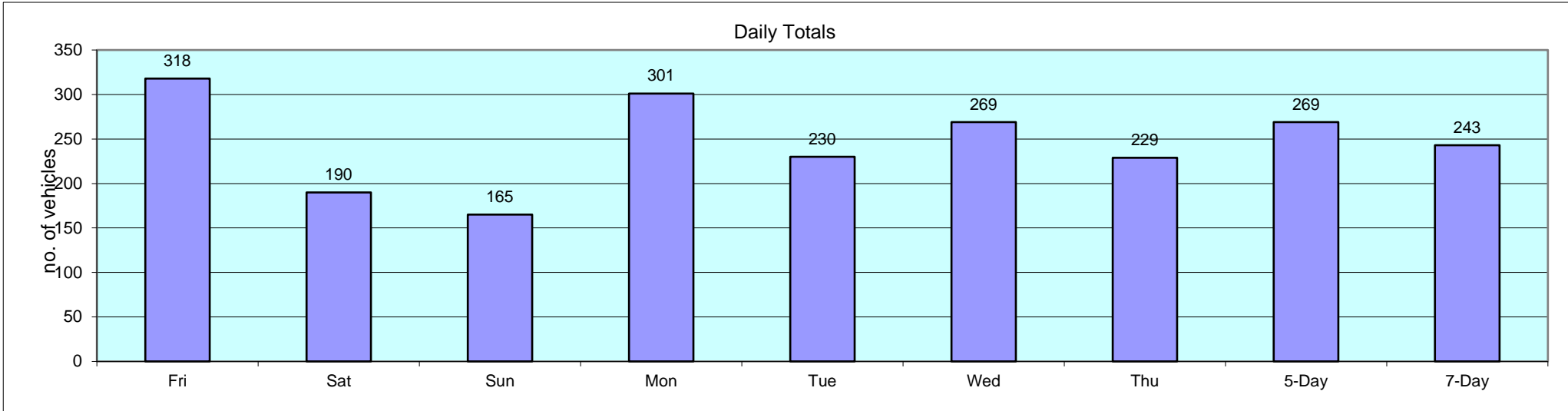
**Total Vehicles**

[--]	1702	34.3	27.4	7.0	0	13	57	192	459	522	289	118	37	11	3	1
------	------	------	------	-----	---	----	----	-----	-----	-----	-----	-----	----	----	---	---

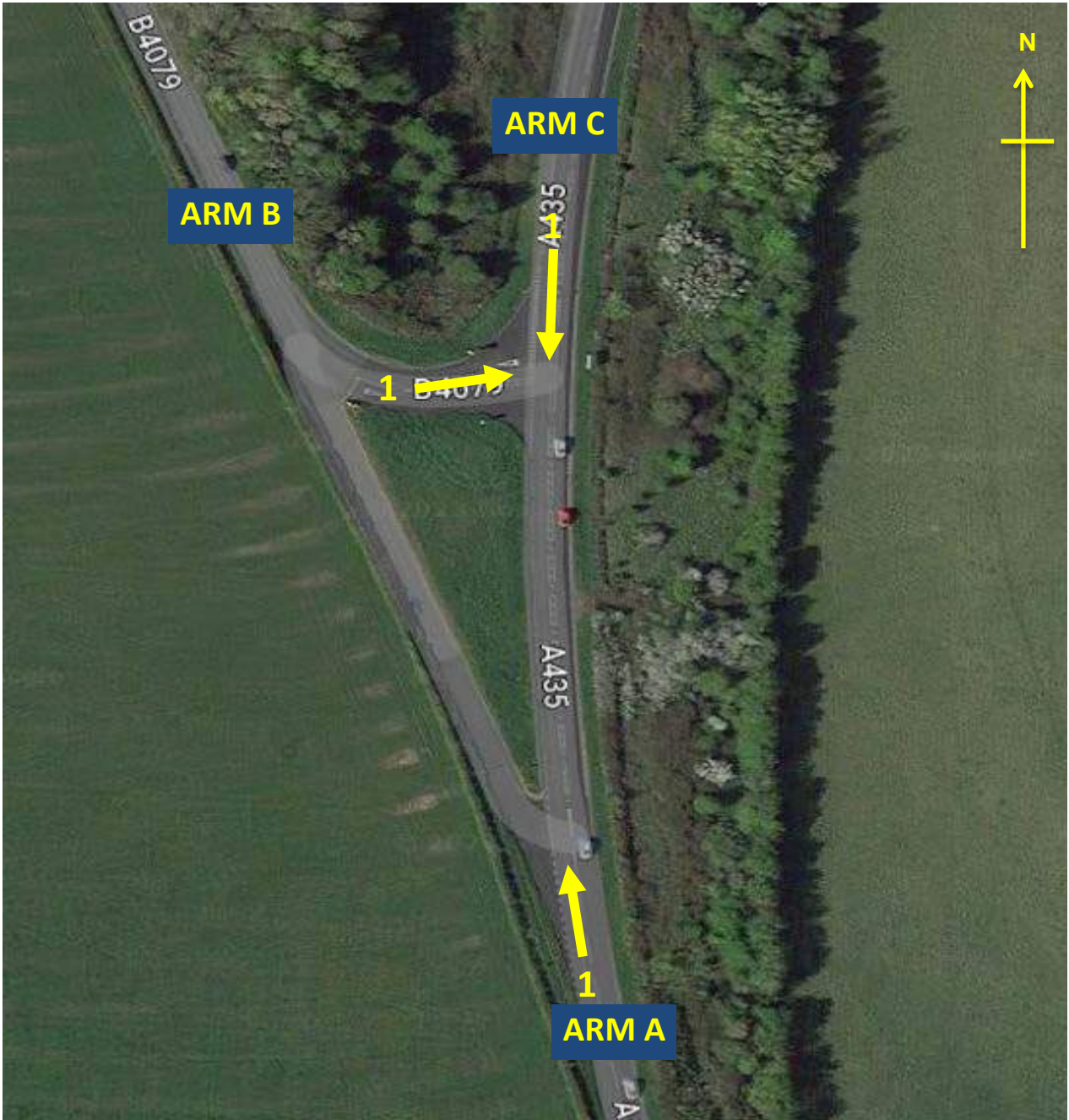


12470	ASHCHURCH		Site No: 12470004		Location		Site 4 - Pamington Ln, Pamington (S of Willow Cl)			
	Channel: Southbound									
TIME PERIOD	Fri 23/06/2023	Sat 24/06/23	Sun 25/06/23	Mon 26/06/23	Tue 27/06/23	Wed 28/06/23	Thu 29/06/23	5-Day Av	7-Day Av	
<b>Week Begin: 23-Jun-23</b>										
00:00	0	1	4	0	0	0	0	0	1	
01:00	0	0	0	0	0	0	0	0	0	
02:00	0	0	1	0	0	0	0	0	0	
03:00	0	0	0	0	0	0	0	0	0	
04:00	1	1	0	0	0	0	0	0	0	
05:00	3	2	1	3	1	1	4	2	2	
06:00	7	4	1	5	5	5	6	6	5	
07:00	10	1	5	10	18	13	10	12	10	
08:00	20	11	3	18	22	22	15	19	16	
09:00	9	10	10	19	23	19	15	17	15	
10:00	40	19	9	20	19	14	15	22	19	
11:00	27	29	12	18	15	20	14	19	19	
12:00	24	23	30	22	19	15	10	18	20	
13:00	17	15	18	8	9	8	15	11	13	
14:00	27	16	9	19	15	23	24	22	19	
15:00	28	16	17	37	18	24	15	24	22	
16:00	38	7	23	38	26	32	30	33	28	
17:00	40	14	4	43	20	44	27	35	27	
18:00	8	7	6	20	8	12	8	11	10	
19:00	5	4	2	7	4	5	4	5	4	
20:00	4	2	3	6	2	4	10	5	4	
21:00	5	5	4	3	3	4	5	4	4	
22:00	1	1	1	3	2	3	1	2	2	
23:00	4	2	2	2	1	1	1	2	2	
<b>12H,7-19</b>	<b>288</b>	<b>168</b>	<b>146</b>	<b>272</b>	<b>212</b>	<b>246</b>	<b>198</b>	<b>243</b>	<b>219</b>	
<b>16H,6-22</b>	<b>309</b>	<b>183</b>	<b>156</b>	<b>293</b>	<b>226</b>	<b>264</b>	<b>223</b>	<b>263</b>	<b>236</b>	
<b>18H,6-24</b>	<b>314</b>	<b>186</b>	<b>159</b>	<b>298</b>	<b>229</b>	<b>268</b>	<b>225</b>	<b>267</b>	<b>240</b>	
<b>24H,0-24</b>	<b>318</b>	<b>190</b>	<b>165</b>	<b>301</b>	<b>230</b>	<b>269</b>	<b>229</b>	<b>269</b>	<b>243</b>	
<b>Am</b>	<b>10:00</b>	<b>11:00</b>	<b>11:00</b>	<b>10:00</b>	<b>09:00</b>	<b>08:00</b>	<b>10:00</b>			
<b>Peak</b>	<b>40</b>	<b>29</b>	<b>12</b>	<b>20</b>	<b>23</b>	<b>22</b>	<b>15</b>			
<b>Pm</b>	<b>17:00</b>	<b>12:00</b>	<b>12:00</b>	<b>17:00</b>	<b>16:00</b>	<b>17:00</b>	<b>16:00</b>			
<b>Peak</b>	<b>40</b>	<b>23</b>	<b>30</b>	<b>43</b>	<b>26</b>	<b>44</b>	<b>30</b>			

12470	ASHCHURCH	Site No: 12470004	Location	Site 4 - Pamington Ln, Pamington (S of Willow Cl)					
		Channel: Southbound							
<b>TIME PERIOD</b>	<b>Fri</b>	<b>Sat</b>	<b>Sun</b>	<b>Mon</b>	<b>Tue</b>	<b>Wed</b>	<b>Thu</b>	<b>5-Day</b>	<b>7-Day</b>
	23/06/2023	24/06/23	25/06/23	26/06/23	27/06/23	28/06/23	29/06/23	Av	Av



<b>SITE:</b>  1		<b>DATE:</b>  29/06/2023
<b>LOCATION:</b>  A435 (S) / B4079 / A435 (N)		<b>DAY:</b>  THURSDAY



**JOB TITLE:**  
**ASHCHURCH**

**JOB NUMBER:**  
**12470**

# MANUAL CLASSIFIED COUNTS



JOB REF: 12470

JOB NAME: ASHCHURCH

SITE: 1

DATE: 29/06/2023

LOCATION: A435 (S) / B4079 / A435 (N)

DAY: THURSDAY

TIME	A TO B FROM A435 (S) TO B4079								A TO C FROM A435 (S) TO A435 (N)							
	CAR	LGV	OGV1	OGV2	PSV	MCL	PCL	TOT	CAR	LGV	OGV1	OGV2	PSV	MCL	PCL	TOT
07:00	54	3	0	0	0	0	1	58	61	13	2	1	0	1	0	78
07:15	48	2	0	0	0	1	0	51	79	17	7	2	0	2	0	107
07:30	52	5	0	0	0	0	0	57	74	18	2	2	0	0	0	96
07:45	51	3	2	0	0	0	0	56	88	24	7	1	0	0	0	120
<b>H/TOT</b>	<b>205</b>	<b>13</b>	<b>2</b>	<b>0</b>	<b>0</b>	<b>1</b>	<b>1</b>	<b>222</b>	<b>302</b>	<b>72</b>	<b>18</b>	<b>6</b>	<b>0</b>	<b>3</b>	<b>0</b>	<b>401</b>
08:00	57	9	2	0	0	1	0	69	80	8	8	2	0	0	0	98
08:15	53	2	1	0	0	0	0	56	59	16	2	2	2	0	0	81
08:30	50	4	2	0	0	1	2	59	61	5	3	2	0	0	0	71
08:45	53	2	2	0	0	2	0	59	58	12	2	2	0	0	0	74
<b>H/TOT</b>	<b>213</b>	<b>17</b>	<b>7</b>	<b>0</b>	<b>0</b>	<b>4</b>	<b>2</b>	<b>243</b>	<b>258</b>	<b>41</b>	<b>15</b>	<b>8</b>	<b>2</b>	<b>0</b>	<b>0</b>	<b>324</b>
09:00	34	5	3	0	0	0	0	42	45	9	5	3	0	0	0	62
09:15	33	7	0	0	0	0	0	40	52	8	6	3	0	0	0	69
09:30	27	2	1	0	0	0	1	31	49	4	6	4	0	0	0	63
09:45	42	4	1	0	0	0	0	47	56	8	4	0	0	1	0	69
<b>H/TOT</b>	<b>136</b>	<b>18</b>	<b>5</b>	<b>0</b>	<b>0</b>	<b>0</b>	<b>1</b>	<b>160</b>	<b>202</b>	<b>29</b>	<b>21</b>	<b>10</b>	<b>0</b>	<b>1</b>	<b>0</b>	<b>263</b>
10:00	38	4	5	0	0	0	0	47	44	8	7	1	0	0	1	61
10:15	30	7	2	0	0	0	0	39	34	7	0	0	0	0	0	41
10:30	33	9	3	0	0	1	0	46	45	11	5	0	0	0	0	61
10:45	21	3	1	0	0	1	0	26	44	7	7	2	1	1	0	62
<b>H/TOT</b>	<b>122</b>	<b>23</b>	<b>11</b>	<b>0</b>	<b>0</b>	<b>2</b>	<b>0</b>	<b>158</b>	<b>167</b>	<b>33</b>	<b>19</b>	<b>3</b>	<b>1</b>	<b>1</b>	<b>1</b>	<b>225</b>
11:00	24	1	1	0	0	0	0	26	54	5	3	0	1	0	0	63
11:15	29	1	0	0	0	0	0	30	50	11	3	2	0	0	0	66
11:30	27	5	2	0	0	1	1	36	60	8	4	3	0	2	0	77
11:45	21	6	1	0	0	0	0	28	58	13	6	5	0	0	1	83
<b>H/TOT</b>	<b>101</b>	<b>13</b>	<b>4</b>	<b>0</b>	<b>0</b>	<b>1</b>	<b>1</b>	<b>120</b>	<b>222</b>	<b>37</b>	<b>16</b>	<b>10</b>	<b>1</b>	<b>2</b>	<b>1</b>	<b>289</b>
12:00	30	8	0	0	0	0	1	39	49	11	8	3	0	0	0	71
12:15	23	6	2	0	0	0	0	31	57	4	9	4	0	0	0	74
12:30	22	5	0	0	0	3	0	30	43	5	7	0	0	1	0	56
12:45	27	8	2	0	0	0	0	37	55	6	3	1	0	1	0	66
<b>H/TOT</b>	<b>102</b>	<b>27</b>	<b>4</b>	<b>0</b>	<b>0</b>	<b>3</b>	<b>1</b>	<b>137</b>	<b>204</b>	<b>26</b>	<b>27</b>	<b>8</b>	<b>0</b>	<b>2</b>	<b>0</b>	<b>267</b>

# MANUAL CLASSIFIED COUNTS



JOB REF: 12470

JOB NAME: ASHCHURCH

SITE: 1

DATE: 29/06/2023

LOCATION: A435 (S) / B4079 / A435 (N)

DAY: THURSDAY

TIME	A TO B FROM A435 (S) TO B4079								A TO C FROM A435 (S) TO A435 (N)							
	CAR	LGV	OGV1	OGV2	PSV	MCL	PCL	TOT	CAR	LGV	OGV1	OGV2	PSV	MCL	PCL	TOT
13:00	30	0	3	0	0	0	0	33	51	10	3	1	0	0	0	65
13:15	45	2	0	0	0	0	0	47	38	7	4	2	1	1	0	53
13:30	48	0	2	0	0	1	0	51	57	8	5	0	1	1	0	72
13:45	30	1	1	0	0	0	0	32	50	10	2	2	0	0	0	64
<b>H/TOT</b>	<b>153</b>	<b>3</b>	<b>6</b>	<b>0</b>	<b>0</b>	<b>1</b>	<b>0</b>	<b>163</b>	<b>196</b>	<b>35</b>	<b>14</b>	<b>5</b>	<b>2</b>	<b>2</b>	<b>0</b>	<b>254</b>
14:00	33	1	4	0	0	0	0	38	49	8	7	3	0	1	0	68
14:15	31	1	2	0	0	0	0	34	66	7	5	2	0	0	0	80
14:30	35	4	2	0	0	0	0	41	65	9	4	2	1	1	0	82
14:45	33	5	3	0	0	0	2	43	60	10	6	6	2	0	0	84
<b>H/TOT</b>	<b>132</b>	<b>11</b>	<b>11</b>	<b>0</b>	<b>0</b>	<b>0</b>	<b>2</b>	<b>156</b>	<b>240</b>	<b>34</b>	<b>22</b>	<b>13</b>	<b>3</b>	<b>2</b>	<b>0</b>	<b>314</b>
15:00	47	4	1	0	0	0	0	52	59	8	3	3	0	0	0	73
15:15	39	2	0	0	0	1	0	42	68	4	2	2	1	0	0	77
15:30	64	2	1	0	0	0	0	67	74	17	4	3	0	1	0	99
15:45	46	4	1	0	0	0	0	51	83	10	5	0	1	4	0	103
<b>H/TOT</b>	<b>196</b>	<b>12</b>	<b>3</b>	<b>0</b>	<b>0</b>	<b>1</b>	<b>0</b>	<b>212</b>	<b>284</b>	<b>39</b>	<b>14</b>	<b>8</b>	<b>2</b>	<b>5</b>	<b>0</b>	<b>352</b>
16:00	35	8	2	0	0	0	0	45	70	7	4	1	0	2	0	84
16:15	56	6	2	0	0	0	0	64	77	4	4	2	0	0	0	87
16:30	53	11	0	0	0	2	0	66	57	14	6	1	2	0	0	80
16:45	50	3	0	0	0	0	0	53	95	11	2	2	0	2	1	113
<b>H/TOT</b>	<b>194</b>	<b>28</b>	<b>4</b>	<b>0</b>	<b>0</b>	<b>2</b>	<b>0</b>	<b>228</b>	<b>299</b>	<b>36</b>	<b>16</b>	<b>6</b>	<b>2</b>	<b>4</b>	<b>1</b>	<b>364</b>
17:00	49	2	0	0	0	0	0	51	125	7	3	1	0	0	0	136
17:15	54	4	1	0	0	0	0	59	104	5	2	1	0	3	0	115
17:30	52	2	0	0	0	0	2	56	134	7	4	0	0	3	0	148
17:45	45	6	0	0	0	0	1	52	110	3	1	0	0	4	1	119
<b>H/TOT</b>	<b>200</b>	<b>14</b>	<b>1</b>	<b>0</b>	<b>0</b>	<b>0</b>	<b>3</b>	<b>218</b>	<b>473</b>	<b>22</b>	<b>10</b>	<b>2</b>	<b>0</b>	<b>10</b>	<b>1</b>	<b>518</b>
18:00	39	2	0	0	0	0	0	41	77	2	1	1	0	2	2	85
18:15	28	2	0	0	0	0	0	30	76	2	1	0	0	1	1	81
18:30	33	5	0	0	0	0	0	38	67	0	1	1	0	0	0	69
18:45	27	1	1	0	0	0	0	29	48	0	0	0	0	0	1	49
<b>H/TOT</b>	<b>127</b>	<b>10</b>	<b>1</b>	<b>0</b>	<b>0</b>	<b>0</b>	<b>0</b>	<b>138</b>	<b>268</b>	<b>4</b>	<b>3</b>	<b>2</b>	<b>0</b>	<b>3</b>	<b>4</b>	<b>284</b>
<b>P/TOT</b>	<b>1881</b>	<b>189</b>	<b>59</b>	<b>0</b>	<b>0</b>	<b>15</b>	<b>11</b>	<b>2155</b>	<b>3115</b>	<b>408</b>	<b>195</b>	<b>81</b>	<b>13</b>	<b>35</b>	<b>8</b>	<b>3855</b>

# MANUAL CLASSIFIED COUNTS



JOB REF: 12470

JOB NAME: ASHCHURCH

SITE: 1

DATE: 29/06/2023

LOCATION: A435 (S) / B4079 / A435 (N)

DAY: THURSDAY

TIME	B TO A FROM B4079 TO A435 (S)								B TO C FROM B4079 TO A435 (N)							
	CAR	LGV	OGV1	OGV2	PSV	MCL	PCL	TOT	CAR	LGV	OGV1	OGV2	PSV	MCL	PCL	TOT
07:00	29	5	1	0	0	0	0	35	1	0	0	0	0	0	0	1
07:15	37	10	2	0	0	2	0	51	0	0	0	0	0	0	0	0
07:30	45	7	1	0	0	0	2	55	0	0	0	0	0	0	0	0
07:45	37	5	2	0	0	0	0	44	1	0	0	0	0	0	0	1
<b>H/TOT</b>	<b>148</b>	<b>27</b>	<b>6</b>	<b>0</b>	<b>0</b>	<b>2</b>	<b>2</b>	<b>185</b>	<b>2</b>	<b>0</b>	<b>0</b>	<b>0</b>	<b>0</b>	<b>0</b>	<b>0</b>	<b>2</b>
08:00	50	7	4	0	0	0	0	61	0	0	0	0	0	0	0	0
08:15	44	7	4	0	0	0	0	55	0	0	0	0	0	0	0	0
08:30	35	8	2	0	0	0	0	45	0	0	0	0	0	0	0	0
08:45	26	5	2	0	0	0	0	33	0	0	0	0	0	0	0	0
<b>H/TOT</b>	<b>155</b>	<b>27</b>	<b>12</b>	<b>0</b>	<b>0</b>	<b>0</b>	<b>0</b>	<b>194</b>	<b>0</b>	<b>0</b>	<b>0</b>	<b>0</b>	<b>0</b>	<b>0</b>	<b>0</b>	<b>0</b>
09:00	37	7	2	0	0	0	0	46	0	0	0	0	0	0	0	0
09:15	34	6	1	0	0	0	0	41	0	0	0	0	0	0	0	0
09:30	27	7	4	0	0	0	0	38	0	0	0	0	0	0	0	0
09:45	23	6	5	0	0	0	1	35	0	0	0	0	0	0	0	0
<b>H/TOT</b>	<b>121</b>	<b>26</b>	<b>12</b>	<b>0</b>	<b>0</b>	<b>0</b>	<b>1</b>	<b>160</b>	<b>0</b>	<b>0</b>	<b>0</b>	<b>0</b>	<b>0</b>	<b>0</b>	<b>0</b>	<b>0</b>
10:00	23	5	1	0	0	0	0	29	0	1	0	0	0	0	0	1
10:15	30	6	1	0	0	0	0	37	0	0	0	0	0	0	0	0
10:30	22	3	1	0	0	0	0	26	3	0	0	0	0	0	0	3
10:45	25	4	4	0	0	0	0	33	0	0	0	0	0	0	0	0
<b>H/TOT</b>	<b>100</b>	<b>18</b>	<b>7</b>	<b>0</b>	<b>0</b>	<b>0</b>	<b>0</b>	<b>125</b>	<b>3</b>	<b>1</b>	<b>0</b>	<b>0</b>	<b>0</b>	<b>0</b>	<b>0</b>	<b>4</b>
11:00	31	2	0	0	0	1	0	34	0	0	0	0	0	0	0	0
11:15	23	1	1	0	0	1	0	26	0	0	0	0	0	0	0	0
11:30	22	2	0	0	0	1	0	25	0	0	1	0	0	0	0	1
11:45	27	6	1	0	0	0	0	34	0	0	0	0	0	1	0	1
<b>H/TOT</b>	<b>103</b>	<b>11</b>	<b>2</b>	<b>0</b>	<b>0</b>	<b>3</b>	<b>0</b>	<b>119</b>	<b>0</b>	<b>0</b>	<b>1</b>	<b>0</b>	<b>0</b>	<b>1</b>	<b>0</b>	<b>2</b>
12:00	23	0	1	0	0	1	0	25	0	0	0	0	0	0	0	0
12:15	39	6	0	0	0	1	0	46	0	0	1	0	0	0	1	2
12:30	33	1	2	0	0	0	1	37	0	0	0	2	0	0	0	2
12:45	29	5	0	0	0	0	0	34	0	0	0	0	0	0	0	0
<b>H/TOT</b>	<b>124</b>	<b>12</b>	<b>3</b>	<b>0</b>	<b>0</b>	<b>2</b>	<b>1</b>	<b>142</b>	<b>0</b>	<b>0</b>	<b>1</b>	<b>2</b>	<b>0</b>	<b>0</b>	<b>1</b>	<b>4</b>



# MANUAL CLASSIFIED COUNTS



JOB REF: 12470

JOB NAME: ASHCHURCH

SITE: 1

DATE: 29/06/2023

LOCATION: A435 (S) / B4079 / A435 (N)

DAY: THURSDAY

TIME	B TO A FROM B4079 TO A435 (S)								B TO C FROM B4079 TO A435 (N)							
	CAR	LGV	OGV1	OGV2	PSV	MCL	PCL	TOT	CAR	LGV	OGV1	OGV2	PSV	MCL	PCL	TOT
13:00	38	4	0	0	0	0	0	42	0	1	0	0	0	0	0	1
13:15	23	7	2	0	2	0	0	34	1	0	0	0	0	0	0	1
13:30	29	6	1	0	0	0	0	36	0	0	0	0	0	0	0	0
13:45	39	4	0	0	0	0	0	43	0	0	0	0	0	0	0	0
<b>H/TOT</b>	<b>129</b>	<b>21</b>	<b>3</b>	<b>0</b>	<b>2</b>	<b>0</b>	<b>0</b>	<b>155</b>	<b>1</b>	<b>1</b>	<b>0</b>	<b>0</b>	<b>0</b>	<b>0</b>	<b>0</b>	<b>2</b>
14:00	30	5	0	0	0	0	0	35	0	0	0	0	0	0	0	0
14:15	31	5	1	0	0	0	1	38	0	0	0	0	0	0	0	0
14:30	32	2	1	0	0	0	0	35	0	1	0	0	0	0	0	1
14:45	33	7	1	0	0	0	0	41	0	0	0	0	0	0	0	0
<b>H/TOT</b>	<b>126</b>	<b>19</b>	<b>3</b>	<b>0</b>	<b>0</b>	<b>0</b>	<b>1</b>	<b>149</b>	<b>0</b>	<b>1</b>	<b>0</b>	<b>0</b>	<b>0</b>	<b>0</b>	<b>0</b>	<b>1</b>
15:00	34	6	1	0	0	0	0	41	0	0	0	0	0	0	0	0
15:15	43	3	0	0	0	1	1	48	1	0	1	0	0	0	0	2
15:30	34	13	0	0	0	0	0	47	0	0	0	0	0	0	0	0
15:45	35	9	1	0	0	0	0	45	0	0	0	0	0	0	0	0
<b>H/TOT</b>	<b>146</b>	<b>31</b>	<b>2</b>	<b>0</b>	<b>0</b>	<b>1</b>	<b>1</b>	<b>181</b>	<b>1</b>	<b>0</b>	<b>1</b>	<b>0</b>	<b>0</b>	<b>0</b>	<b>0</b>	<b>2</b>
16:00	54	9	0	0	0	0	0	63	1	0	0	0	0	0	0	1
16:15	42	2	1	0	0	0	1	46	0	0	0	0	0	0	0	0
16:30	51	7	1	0	0	0	0	59	0	0	0	0	0	0	0	0
16:45	59	2	0	0	0	0	0	61	1	1	0	0	0	0	0	2
<b>H/TOT</b>	<b>206</b>	<b>20</b>	<b>2</b>	<b>0</b>	<b>0</b>	<b>0</b>	<b>1</b>	<b>229</b>	<b>2</b>	<b>1</b>	<b>0</b>	<b>0</b>	<b>0</b>	<b>0</b>	<b>0</b>	<b>3</b>
17:00	53	5	0	0	0	1	0	59	1	0	0	0	0	0	0	1
17:15	70	11	0	0	0	2	1	84	1	0	0	0	0	0	0	1
17:30	60	4	0	0	0	1	0	65	0	0	0	0	0	0	0	0
17:45	45	3	1	0	0	1	0	50	0	0	0	0	0	0	0	0
<b>H/TOT</b>	<b>228</b>	<b>23</b>	<b>1</b>	<b>0</b>	<b>0</b>	<b>5</b>	<b>1</b>	<b>258</b>	<b>2</b>	<b>0</b>	<b>0</b>	<b>0</b>	<b>0</b>	<b>0</b>	<b>0</b>	<b>2</b>
18:00	38	6	0	0	0	0	0	44	0	0	0	0	0	0	0	0
18:15	23	3	0	0	0	0	0	26	0	0	0	0	0	0	0	0
18:30	38	2	0	0	0	0	7	47	0	0	0	0	0	0	0	0
18:45	30	4	0	0	0	1	0	35	0	0	0	0	0	0	0	0
<b>H/TOT</b>	<b>129</b>	<b>15</b>	<b>0</b>	<b>0</b>	<b>0</b>	<b>1</b>	<b>7</b>	<b>152</b>	<b>0</b>	<b>0</b>	<b>0</b>	<b>0</b>	<b>0</b>	<b>0</b>	<b>0</b>	<b>0</b>
<b>P/TOT</b>	<b>1715</b>	<b>250</b>	<b>53</b>	<b>0</b>	<b>2</b>	<b>14</b>	<b>15</b>	<b>2049</b>	<b>11</b>	<b>4</b>	<b>3</b>	<b>2</b>	<b>0</b>	<b>1</b>	<b>1</b>	<b>22</b>

# MANUAL CLASSIFIED COUNTS



JOB REF: 12470

JOB NAME: ASHCHURCH

SITE: 1

DATE: 29/06/2023

LOCATION: A435 (S) / B4079 / A435 (N)

DAY: THURSDAY

TIME	C TO A FROM A435 (N) TO A435 (S)								C TO B FROM A435 (N) TO B4079							
	CAR	LGV	OGV1	OGV2	PSV	MCL	PCL	TOT	CAR	LGV	OGV1	OGV2	PSV	MCL	PCL	TOT
07:00	73	7	6	0	0	0	0	86	0	0	0	0	0	0	0	0
07:15	97	14	3	2	0	1	0	117	3	0	0	0	0	0	0	3
07:30	97	9	5	0	0	1	0	112	3	0	0	0	0	0	0	3
07:45	102	9	3	2	0	2	1	119	3	0	0	0	0	0	0	3
<b>H/TOT</b>	<b>369</b>	<b>39</b>	<b>17</b>	<b>4</b>	<b>0</b>	<b>4</b>	<b>1</b>	<b>434</b>	<b>9</b>	<b>0</b>	<b>0</b>	<b>0</b>	<b>0</b>	<b>0</b>	<b>0</b>	<b>9</b>
08:00	92	9	5	5	0	0	0	111	4	0	0	0	0	0	0	4
08:15	113	6	6	0	0	1	1	127	7	0	0	0	0	0	0	7
08:30	83	5	4	2	0	0	0	94	2	0	0	0	0	0	0	2
08:45	74	7	5	1	1	1	0	89	1	0	0	0	0	0	0	1
<b>H/TOT</b>	<b>362</b>	<b>27</b>	<b>20</b>	<b>8</b>	<b>1</b>	<b>2</b>	<b>1</b>	<b>421</b>	<b>14</b>	<b>0</b>	<b>0</b>	<b>0</b>	<b>0</b>	<b>0</b>	<b>0</b>	<b>14</b>
09:00	60	5	4	0	0	2	0	71	0	0	0	0	0	0	0	0
09:15	81	6	5	1	0	1	0	94	1	1	0	0	0	0	0	2
09:30	64	9	5	1	0	0	0	79	0	0	1	0	0	0	0	1
09:45	49	5	4	0	0	0	0	58	0	0	0	0	0	0	0	0
<b>H/TOT</b>	<b>254</b>	<b>25</b>	<b>18</b>	<b>2</b>	<b>0</b>	<b>3</b>	<b>0</b>	<b>302</b>	<b>1</b>	<b>1</b>	<b>1</b>	<b>0</b>	<b>0</b>	<b>0</b>	<b>0</b>	<b>3</b>
10:00	64	4	5	2	0	0	0	75	0	0	0	1	0	0	0	1
10:15	49	6	4	1	0	0	0	60	1	0	0	1	0	0	0	2
10:30	50	11	3	1	2	1	0	68	0	0	0	0	0	0	0	0
10:45	40	5	7	2	0	0	0	54	0	0	1	0	0	0	0	1
<b>H/TOT</b>	<b>203</b>	<b>26</b>	<b>19</b>	<b>6</b>	<b>2</b>	<b>1</b>	<b>0</b>	<b>257</b>	<b>1</b>	<b>0</b>	<b>1</b>	<b>2</b>	<b>0</b>	<b>0</b>	<b>0</b>	<b>4</b>
11:00	46	11	7	4	0	1	0	69	0	0	0	0	0	0	0	0
11:15	61	8	5	5	0	1	0	80	1	0	0	0	0	0	0	1
11:30	52	11	6	1	0	0	0	70	3	1	0	0	0	0	0	4
11:45	47	8	4	4	0	0	0	63	0	0	0	0	0	0	0	0
<b>H/TOT</b>	<b>206</b>	<b>38</b>	<b>22</b>	<b>14</b>	<b>0</b>	<b>2</b>	<b>0</b>	<b>282</b>	<b>4</b>	<b>1</b>	<b>0</b>	<b>0</b>	<b>0</b>	<b>0</b>	<b>0</b>	<b>5</b>
12:00	47	11	2	0	0	1	0	61	0	0	1	0	0	0	0	1
12:15	53	6	3	3	0	0	0	65	0	0	0	0	0	0	0	0
12:30	47	5	4	3	0	0	1	60	1	0	0	0	0	0	0	1
12:45	52	6	3	2	0	0	0	63	0	0	0	0	0	0	0	0
<b>H/TOT</b>	<b>199</b>	<b>28</b>	<b>12</b>	<b>8</b>	<b>0</b>	<b>1</b>	<b>1</b>	<b>249</b>	<b>1</b>	<b>0</b>	<b>1</b>	<b>0</b>	<b>0</b>	<b>0</b>	<b>0</b>	<b>2</b>

# MANUAL CLASSIFIED COUNTS



JOB REF: 12470

JOB NAME: ASHCHURCH

SITE: 1

DATE: 29/06/2023

LOCATION: A435 (S) / B4079 / A435 (N)

DAY: THURSDAY

TIME	C TO A FROM A435 (N) TO A435 (S)								C TO B FROM A435 (N) TO B4079							
	CAR	LGV	OGV1	OGV2	PSV	MCL	PCL	TOT	CAR	LGV	OGV1	OGV2	PSV	MCL	PCL	TOT
13:00	50	8	8	3	1	0	0	70	0	0	0	0	0	0	0	0
13:15	55	9	3	4	0	0	0	71	0	1	0	0	0	0	0	1
13:30	57	9	0	1	0	0	0	67	0	0	0	0	0	0	0	0
13:45	53	5	2	3	0	2	0	65	0	0	0	0	0	0	0	0
<b>H/TOT</b>	<b>215</b>	<b>31</b>	<b>13</b>	<b>11</b>	<b>1</b>	<b>2</b>	<b>0</b>	<b>273</b>	<b>0</b>	<b>1</b>	<b>0</b>	<b>0</b>	<b>0</b>	<b>0</b>	<b>0</b>	<b>1</b>
14:00	59	5	0	4	0	1	0	69	0	0	0	0	0	0	0	0
14:15	56	9	1	7	0	0	0	73	0	0	0	0	0	0	0	0
14:30	57	7	6	3	1	0	0	74	0	0	0	0	0	0	0	0
14:45	61	10	5	0	0	1	0	77	2	0	0	0	0	0	0	2
<b>H/TOT</b>	<b>233</b>	<b>31</b>	<b>12</b>	<b>14</b>	<b>1</b>	<b>2</b>	<b>0</b>	<b>293</b>	<b>2</b>	<b>0</b>	<b>0</b>	<b>0</b>	<b>0</b>	<b>0</b>	<b>0</b>	<b>2</b>
15:00	56	5	5	1	0	0	0	67	1	1	1	0	0	0	0	3
15:15	56	13	1	3	0	2	1	76	0	1	0	0	0	0	0	1
15:30	75	13	3	5	3	0	1	100	0	0	0	0	0	0	0	0
15:45	79	12	4	4	0	0	0	99	2	1	1	0	0	0	0	4
<b>H/TOT</b>	<b>266</b>	<b>43</b>	<b>13</b>	<b>13</b>	<b>3</b>	<b>2</b>	<b>2</b>	<b>342</b>	<b>3</b>	<b>3</b>	<b>2</b>	<b>0</b>	<b>0</b>	<b>0</b>	<b>0</b>	<b>8</b>
16:00	83	22	5	1	0	3	0	114	7	1	0	0	0	0	0	8
16:15	89	18	2	3	0	0	0	112	4	1	2	0	0	0	0	7
16:30	87	17	4	0	0	0	0	108	12	1	0	0	0	0	0	13
16:45	119	16	1	0	1	3	0	140	3	0	0	0	0	0	0	3
<b>H/TOT</b>	<b>378</b>	<b>73</b>	<b>12</b>	<b>4</b>	<b>1</b>	<b>6</b>	<b>0</b>	<b>474</b>	<b>26</b>	<b>3</b>	<b>2</b>	<b>0</b>	<b>0</b>	<b>0</b>	<b>0</b>	<b>31</b>
17:00	97	8	1	1	0	3	0	110	3	2	0	0	0	0	0	5
17:15	103	18	1	1	0	2	0	125	8	1	0	0	0	0	0	9
17:30	101	6	0	1	1	0	0	109	8	0	0	0	0	0	0	8
17:45	90	10	1	0	0	0	0	101	4	2	0	0	0	0	0	6
<b>H/TOT</b>	<b>391</b>	<b>42</b>	<b>3</b>	<b>3</b>	<b>1</b>	<b>5</b>	<b>0</b>	<b>445</b>	<b>23</b>	<b>5</b>	<b>0</b>	<b>0</b>	<b>0</b>	<b>0</b>	<b>0</b>	<b>28</b>
18:00	72	5	2	2	0	0	0	81	3	1	0	0	0	0	0	4
18:15	64	6	3	0	0	0	1	74	3	0	0	0	0	0	0	3
18:30	52	2	1	0	1	3	1	60	0	1	0	0	0	0	0	1
18:45	57	3	0	0	0	0	3	63	0	0	0	0	0	0	0	0
<b>H/TOT</b>	<b>245</b>	<b>16</b>	<b>6</b>	<b>2</b>	<b>1</b>	<b>3</b>	<b>5</b>	<b>278</b>	<b>6</b>	<b>2</b>	<b>0</b>	<b>0</b>	<b>0</b>	<b>0</b>	<b>0</b>	<b>8</b>
<b>P/TOT</b>	<b>3321</b>	<b>419</b>	<b>167</b>	<b>89</b>	<b>11</b>	<b>33</b>	<b>10</b>	<b>4050</b>	<b>90</b>	<b>16</b>	<b>7</b>	<b>2</b>	<b>0</b>	<b>0</b>	<b>0</b>	<b>115</b>

# MANUAL CLASSIFIED COUNTS



JOB REF: 12470

JOB NAME: ASHCHURCH

SITE: 1

DATE: 29/06/2023

LOCATION: A435 (S) / B4079 / A435 (N)

DAY: THURSDAY

TIME	TO ARM A A435 (S)								FROM ARM A A435 (S)							
	CAR	LGV	OGV1	OGV2	PSV	MCL	PCL	TOT	CAR	LGV	OGV1	OGV2	PSV	MCL	PCL	TOT
07:00	102	12	7	0	0	0	0	121	115	16	2	1	0	1	1	136
07:15	134	24	5	2	0	3	0	168	127	19	7	2	0	3	0	158
07:30	142	16	6	0	0	1	2	167	126	23	2	2	0	0	0	153
07:45	139	14	5	2	0	2	1	163	139	27	9	1	0	0	0	176
<b>H/TOT</b>	<b>517</b>	<b>66</b>	<b>23</b>	<b>4</b>	<b>0</b>	<b>6</b>	<b>3</b>	<b>619</b>	<b>507</b>	<b>85</b>	<b>20</b>	<b>6</b>	<b>0</b>	<b>4</b>	<b>1</b>	<b>623</b>
08:00	142	16	9	5	0	0	0	172	137	17	10	2	0	1	0	167
08:15	157	13	10	0	0	1	1	182	112	18	3	2	2	0	0	137
08:30	118	13	6	2	0	0	0	139	111	9	5	2	0	1	2	130
08:45	100	12	7	1	1	1	0	122	111	14	4	2	0	2	0	133
<b>H/TOT</b>	<b>517</b>	<b>54</b>	<b>32</b>	<b>8</b>	<b>1</b>	<b>2</b>	<b>1</b>	<b>615</b>	<b>471</b>	<b>58</b>	<b>22</b>	<b>8</b>	<b>2</b>	<b>4</b>	<b>2</b>	<b>567</b>
09:00	97	12	6	0	0	2	0	117	79	14	8	3	0	0	0	104
09:15	115	12	6	1	0	1	0	135	85	15	6	3	0	0	0	109
09:30	91	16	9	1	0	0	0	117	76	6	7	4	0	0	1	94
09:45	72	11	9	0	0	0	1	93	98	12	5	0	0	1	0	116
<b>H/TOT</b>	<b>375</b>	<b>51</b>	<b>30</b>	<b>2</b>	<b>0</b>	<b>3</b>	<b>1</b>	<b>462</b>	<b>338</b>	<b>47</b>	<b>26</b>	<b>10</b>	<b>0</b>	<b>1</b>	<b>1</b>	<b>423</b>
10:00	87	9	6	2	0	0	0	104	82	12	12	1	0	0	1	108
10:15	79	12	5	1	0	0	0	97	64	14	2	0	0	0	0	80
10:30	72	14	4	1	2	1	0	94	78	20	8	0	0	1	0	107
10:45	65	9	11	2	0	0	0	87	65	10	8	2	1	2	0	88
<b>H/TOT</b>	<b>303</b>	<b>44</b>	<b>26</b>	<b>6</b>	<b>2</b>	<b>1</b>	<b>0</b>	<b>382</b>	<b>289</b>	<b>56</b>	<b>30</b>	<b>3</b>	<b>1</b>	<b>3</b>	<b>1</b>	<b>383</b>
11:00	77	13	7	4	0	2	0	103	78	6	4	0	1	0	0	89
11:15	84	9	6	5	0	2	0	106	79	12	3	2	0	0	0	96
11:30	74	13	6	1	0	1	0	95	87	13	6	3	0	3	1	113
11:45	74	14	5	4	0	0	0	97	79	19	7	5	0	0	1	111
<b>H/TOT</b>	<b>309</b>	<b>49</b>	<b>24</b>	<b>14</b>	<b>0</b>	<b>5</b>	<b>0</b>	<b>401</b>	<b>323</b>	<b>50</b>	<b>20</b>	<b>10</b>	<b>1</b>	<b>3</b>	<b>2</b>	<b>409</b>
12:00	70	11	3	0	0	2	0	86	79	19	8	3	0	0	1	110
12:15	92	12	3	3	0	1	0	111	80	10	11	4	0	0	0	105
12:30	80	6	6	3	0	0	2	97	65	10	7	0	0	4	0	86
12:45	81	11	3	2	0	0	0	97	82	14	5	1	0	1	0	103
<b>H/TOT</b>	<b>323</b>	<b>40</b>	<b>15</b>	<b>8</b>	<b>0</b>	<b>3</b>	<b>2</b>	<b>391</b>	<b>306</b>	<b>53</b>	<b>31</b>	<b>8</b>	<b>0</b>	<b>5</b>	<b>1</b>	<b>404</b>

# MANUAL CLASSIFIED COUNTS



JOB REF: 12470

JOB NAME: ASHCHURCH

SITE: 1

DATE: 29/06/2023

LOCATION: A435 (S) / B4079 / A435 (N)

DAY: THURSDAY

TIME	TO ARM A A435 (S)								FROM ARM A A435 (S)							
	CAR	LGV	OGV1	OGV2	PSV	MCL	PCL	TOT	CAR	LGV	OGV1	OGV2	PSV	MCL	PCL	TOT
13:00	88	12	8	3	1	0	0	112	81	10	6	1	0	0	0	98
13:15	78	16	5	4	2	0	0	105	83	9	4	2	1	1	0	100
13:30	86	15	1	1	0	0	0	103	105	8	7	0	1	2	0	123
13:45	92	9	2	3	0	2	0	108	80	11	3	2	0	0	0	96
<b>H/TOT</b>	<b>344</b>	<b>52</b>	<b>16</b>	<b>11</b>	<b>3</b>	<b>2</b>	<b>0</b>	<b>428</b>	<b>349</b>	<b>38</b>	<b>20</b>	<b>5</b>	<b>2</b>	<b>3</b>	<b>0</b>	<b>417</b>
14:00	89	10	0	4	0	1	0	104	82	9	11	3	0	1	0	106
14:15	87	14	2	7	0	0	1	111	97	8	7	2	0	0	0	114
14:30	89	9	7	3	1	0	0	109	100	13	6	2	1	1	0	123
14:45	94	17	6	0	0	1	0	118	93	15	9	6	2	0	2	127
<b>H/TOT</b>	<b>359</b>	<b>50</b>	<b>15</b>	<b>14</b>	<b>1</b>	<b>2</b>	<b>1</b>	<b>442</b>	<b>372</b>	<b>45</b>	<b>33</b>	<b>13</b>	<b>3</b>	<b>2</b>	<b>2</b>	<b>470</b>
15:00	90	11	6	1	0	0	0	108	106	12	4	3	0	0	0	125
15:15	99	16	1	3	0	3	2	124	107	6	2	2	1	1	0	119
15:30	109	26	3	5	3	0	1	147	138	19	5	3	0	1	0	166
15:45	114	21	5	4	0	0	0	144	129	14	6	0	1	4	0	154
<b>H/TOT</b>	<b>412</b>	<b>74</b>	<b>15</b>	<b>13</b>	<b>3</b>	<b>3</b>	<b>3</b>	<b>523</b>	<b>480</b>	<b>51</b>	<b>17</b>	<b>8</b>	<b>2</b>	<b>6</b>	<b>0</b>	<b>564</b>
16:00	137	31	5	1	0	3	0	177	105	15	6	1	0	2	0	129
16:15	131	20	3	3	0	0	1	158	133	10	6	2	0	0	0	151
16:30	138	24	5	0	0	0	0	167	110	25	6	1	2	2	0	146
16:45	178	18	1	0	1	3	0	201	145	14	2	2	0	2	1	166
<b>H/TOT</b>	<b>584</b>	<b>93</b>	<b>14</b>	<b>4</b>	<b>1</b>	<b>6</b>	<b>1</b>	<b>703</b>	<b>493</b>	<b>64</b>	<b>20</b>	<b>6</b>	<b>2</b>	<b>6</b>	<b>1</b>	<b>592</b>
17:00	150	13	1	1	0	4	0	169	174	9	3	1	0	0	0	187
17:15	173	29	1	1	0	4	1	209	158	9	3	1	0	3	0	174
17:30	161	10	0	1	1	1	0	174	186	9	4	0	0	3	2	204
17:45	135	13	2	0	0	1	0	151	155	9	1	0	0	4	2	171
<b>H/TOT</b>	<b>619</b>	<b>65</b>	<b>4</b>	<b>3</b>	<b>1</b>	<b>10</b>	<b>1</b>	<b>703</b>	<b>673</b>	<b>36</b>	<b>11</b>	<b>2</b>	<b>0</b>	<b>10</b>	<b>4</b>	<b>736</b>
18:00	110	11	2	2	0	0	0	125	116	4	1	1	0	2	2	126
18:15	87	9	3	0	0	0	1	100	104	4	1	0	0	1	1	111
18:30	90	4	1	0	1	3	8	107	100	5	1	1	0	0	0	107
18:45	87	7	0	0	0	1	3	98	75	1	1	0	0	0	1	78
<b>H/TOT</b>	<b>374</b>	<b>31</b>	<b>6</b>	<b>2</b>	<b>1</b>	<b>4</b>	<b>12</b>	<b>430</b>	<b>395</b>	<b>14</b>	<b>4</b>	<b>2</b>	<b>0</b>	<b>3</b>	<b>4</b>	<b>422</b>
<b>P/TOT</b>	<b>5036</b>	<b>669</b>	<b>220</b>	<b>89</b>	<b>13</b>	<b>47</b>	<b>25</b>	<b>6099</b>	<b>4996</b>	<b>597</b>	<b>254</b>	<b>81</b>	<b>13</b>	<b>50</b>	<b>19</b>	<b>6010</b>

# MANUAL CLASSIFIED COUNTS



JOB REF: 12470

JOB NAME: ASHCHURCH

SITE: 1

DATE: 29/06/2023

LOCATION: A435 (S) / B4079 / A435 (N)

DAY: THURSDAY

TIME	TO ARM B B4079								FROM ARM B B4079							
	CAR	LGV	OGV1	OGV2	PSV	MCL	PCL	TOT	CAR	LGV	OGV1	OGV2	PSV	MCL	PCL	TOT
07:00	54	3	0	0	0	0	1	58	30	5	1	0	0	0	0	36
07:15	51	2	0	0	0	1	0	54	37	10	2	0	0	2	0	51
07:30	55	5	0	0	0	0	0	60	45	7	1	0	0	0	2	55
07:45	54	3	2	0	0	0	0	59	38	5	2	0	0	0	0	45
<b>H/TOT</b>	<b>214</b>	<b>13</b>	<b>2</b>	<b>0</b>	<b>0</b>	<b>1</b>	<b>1</b>	<b>231</b>	<b>150</b>	<b>27</b>	<b>6</b>	<b>0</b>	<b>0</b>	<b>2</b>	<b>2</b>	<b>187</b>
08:00	61	9	2	0	0	1	0	73	50	7	4	0	0	0	0	61
08:15	60	2	1	0	0	0	0	63	44	7	4	0	0	0	0	55
08:30	52	4	2	0	0	1	2	61	35	8	2	0	0	0	0	45
08:45	54	2	2	0	0	2	0	60	26	5	2	0	0	0	0	33
<b>H/TOT</b>	<b>227</b>	<b>17</b>	<b>7</b>	<b>0</b>	<b>0</b>	<b>4</b>	<b>2</b>	<b>257</b>	<b>155</b>	<b>27</b>	<b>12</b>	<b>0</b>	<b>0</b>	<b>0</b>	<b>0</b>	<b>194</b>
09:00	34	5	3	0	0	0	0	42	37	7	2	0	0	0	0	46
09:15	34	8	0	0	0	0	0	42	34	6	1	0	0	0	0	41
09:30	27	2	2	0	0	0	1	32	27	7	4	0	0	0	0	38
09:45	42	4	1	0	0	0	0	47	23	6	5	0	0	0	1	35
<b>H/TOT</b>	<b>137</b>	<b>19</b>	<b>6</b>	<b>0</b>	<b>0</b>	<b>0</b>	<b>1</b>	<b>163</b>	<b>121</b>	<b>26</b>	<b>12</b>	<b>0</b>	<b>0</b>	<b>0</b>	<b>1</b>	<b>160</b>
10:00	38	4	5	1	0	0	0	48	23	6	1	0	0	0	0	30
10:15	31	7	2	1	0	0	0	41	30	6	1	0	0	0	0	37
10:30	33	9	3	0	0	1	0	46	25	3	1	0	0	0	0	29
10:45	21	3	2	0	0	1	0	27	25	4	4	0	0	0	0	33
<b>H/TOT</b>	<b>123</b>	<b>23</b>	<b>12</b>	<b>2</b>	<b>0</b>	<b>2</b>	<b>0</b>	<b>162</b>	<b>103</b>	<b>19</b>	<b>7</b>	<b>0</b>	<b>0</b>	<b>0</b>	<b>0</b>	<b>129</b>
11:00	24	1	1	0	0	0	0	26	31	2	0	0	0	1	0	34
11:15	30	1	0	0	0	0	0	31	23	1	1	0	0	1	0	26
11:30	30	6	2	0	0	1	1	40	22	2	1	0	0	1	0	26
11:45	21	6	1	0	0	0	0	28	27	6	1	0	0	1	0	35
<b>H/TOT</b>	<b>105</b>	<b>14</b>	<b>4</b>	<b>0</b>	<b>0</b>	<b>1</b>	<b>1</b>	<b>125</b>	<b>103</b>	<b>11</b>	<b>3</b>	<b>0</b>	<b>0</b>	<b>4</b>	<b>0</b>	<b>121</b>
12:00	30	8	1	0	0	0	1	40	23	0	1	0	0	1	0	25
12:15	23	6	2	0	0	0	0	31	39	6	1	0	0	1	1	48
12:30	23	5	0	0	0	3	0	31	33	1	2	2	0	0	1	39
12:45	27	8	2	0	0	0	0	37	29	5	0	0	0	0	0	34
<b>H/TOT</b>	<b>103</b>	<b>27</b>	<b>5</b>	<b>0</b>	<b>0</b>	<b>3</b>	<b>1</b>	<b>139</b>	<b>124</b>	<b>12</b>	<b>4</b>	<b>2</b>	<b>0</b>	<b>2</b>	<b>2</b>	<b>146</b>

# MANUAL CLASSIFIED COUNTS



JOB REF: 12470

JOB NAME: ASHCHURCH

SITE: 1

DATE: 29/06/2023

LOCATION: A435 (S) / B4079 / A435 (N)

DAY: THURSDAY

TIME	TO ARM B B4079								FROM ARM B B4079							
	CAR	LGV	OGV1	OGV2	PSV	MCL	PCL	TOT	CAR	LGV	OGV1	OGV2	PSV	MCL	PCL	TOT
13:00	30	0	3	0	0	0	0	33	38	5	0	0	0	0	0	43
13:15	45	3	0	0	0	0	0	48	24	7	2	0	2	0	0	35
13:30	48	0	2	0	0	1	0	51	29	6	1	0	0	0	0	36
13:45	30	1	1	0	0	0	0	32	39	4	0	0	0	0	0	43
<b>H/TOT</b>	<b>153</b>	<b>4</b>	<b>6</b>	<b>0</b>	<b>0</b>	<b>1</b>	<b>0</b>	<b>164</b>	<b>130</b>	<b>22</b>	<b>3</b>	<b>0</b>	<b>2</b>	<b>0</b>	<b>0</b>	<b>157</b>
14:00	33	1	4	0	0	0	0	38	30	5	0	0	0	0	0	35
14:15	31	1	2	0	0	0	0	34	31	5	1	0	0	0	1	38
14:30	35	4	2	0	0	0	0	41	32	3	1	0	0	0	0	36
14:45	35	5	3	0	0	0	2	45	33	7	1	0	0	0	0	41
<b>H/TOT</b>	<b>134</b>	<b>11</b>	<b>11</b>	<b>0</b>	<b>0</b>	<b>0</b>	<b>2</b>	<b>158</b>	<b>126</b>	<b>20</b>	<b>3</b>	<b>0</b>	<b>0</b>	<b>0</b>	<b>1</b>	<b>150</b>
15:00	48	5	2	0	0	0	0	55	34	6	1	0	0	0	0	41
15:15	39	3	0	0	0	1	0	43	44	3	1	0	0	1	1	50
15:30	64	2	1	0	0	0	0	67	34	13	0	0	0	0	0	47
15:45	48	5	2	0	0	0	0	55	35	9	1	0	0	0	0	45
<b>H/TOT</b>	<b>199</b>	<b>15</b>	<b>5</b>	<b>0</b>	<b>0</b>	<b>1</b>	<b>0</b>	<b>220</b>	<b>147</b>	<b>31</b>	<b>3</b>	<b>0</b>	<b>0</b>	<b>1</b>	<b>1</b>	<b>183</b>
16:00	42	9	2	0	0	0	0	53	55	9	0	0	0	0	0	64
16:15	60	7	4	0	0	0	0	71	42	2	1	0	0	0	1	46
16:30	65	12	0	0	0	2	0	79	51	7	1	0	0	0	0	59
16:45	53	3	0	0	0	0	0	56	60	3	0	0	0	0	0	63
<b>H/TOT</b>	<b>220</b>	<b>31</b>	<b>6</b>	<b>0</b>	<b>0</b>	<b>2</b>	<b>0</b>	<b>259</b>	<b>208</b>	<b>21</b>	<b>2</b>	<b>0</b>	<b>0</b>	<b>0</b>	<b>1</b>	<b>232</b>
17:00	52	4	0	0	0	0	0	56	54	5	0	0	0	1	0	60
17:15	62	5	1	0	0	0	0	68	71	11	0	0	0	2	1	85
17:30	60	2	0	0	0	0	2	64	60	4	0	0	0	1	0	65
17:45	49	8	0	0	0	0	1	58	45	3	1	0	0	1	0	50
<b>H/TOT</b>	<b>223</b>	<b>19</b>	<b>1</b>	<b>0</b>	<b>0</b>	<b>0</b>	<b>3</b>	<b>246</b>	<b>230</b>	<b>23</b>	<b>1</b>	<b>0</b>	<b>0</b>	<b>5</b>	<b>1</b>	<b>260</b>
18:00	42	3	0	0	0	0	0	45	38	6	0	0	0	0	0	44
18:15	31	2	0	0	0	0	0	33	23	3	0	0	0	0	0	26
18:30	33	6	0	0	0	0	0	39	38	2	0	0	0	0	7	47
18:45	27	1	1	0	0	0	0	29	30	4	0	0	0	1	0	35
<b>H/TOT</b>	<b>133</b>	<b>12</b>	<b>1</b>	<b>0</b>	<b>0</b>	<b>0</b>	<b>0</b>	<b>146</b>	<b>129</b>	<b>15</b>	<b>0</b>	<b>0</b>	<b>0</b>	<b>1</b>	<b>7</b>	<b>152</b>
<b>P/TOT</b>	<b>1971</b>	<b>205</b>	<b>66</b>	<b>2</b>	<b>0</b>	<b>15</b>	<b>11</b>	<b>2270</b>	<b>1726</b>	<b>254</b>	<b>56</b>	<b>2</b>	<b>2</b>	<b>15</b>	<b>16</b>	<b>2071</b>

# MANUAL CLASSIFIED COUNTS



JOB REF: 12470

JOB NAME: ASHCHURCH

SITE: 1

DATE: 29/06/2023

LOCATION: A435 (S) / B4079 / A435 (N)

DAY: THURSDAY

TIME	TO ARM C A435 (N)								FROM ARM C A435 (N)							
	CAR	LGV	OGV1	OGV2	PSV	MCL	PCL	TOT	CAR	LGV	OGV1	OGV2	PSV	MCL	PCL	TOT
07:00	62	13	2	1	0	1	0	79	73	7	6	0	0	0	0	86
07:15	79	17	7	2	0	2	0	107	100	14	3	2	0	1	0	120
07:30	74	18	2	2	0	0	0	96	100	9	5	0	0	1	0	115
07:45	89	24	7	1	0	0	0	121	105	9	3	2	0	2	1	122
<b>H/TOT</b>	<b>304</b>	<b>72</b>	<b>18</b>	<b>6</b>	<b>0</b>	<b>3</b>	<b>0</b>	<b>403</b>	<b>378</b>	<b>39</b>	<b>17</b>	<b>4</b>	<b>0</b>	<b>4</b>	<b>1</b>	<b>443</b>
08:00	80	8	8	2	0	0	0	98	96	9	5	5	0	0	0	115
08:15	59	16	2	2	2	0	0	81	120	6	6	0	0	1	1	134
08:30	61	5	3	2	0	0	0	71	85	5	4	2	0	0	0	96
08:45	58	12	2	2	0	0	0	74	75	7	5	1	1	1	0	90
<b>H/TOT</b>	<b>258</b>	<b>41</b>	<b>15</b>	<b>8</b>	<b>2</b>	<b>0</b>	<b>0</b>	<b>324</b>	<b>376</b>	<b>27</b>	<b>20</b>	<b>8</b>	<b>1</b>	<b>2</b>	<b>1</b>	<b>435</b>
09:00	45	9	5	3	0	0	0	62	60	5	4	0	0	2	0	71
09:15	52	8	6	3	0	0	0	69	82	7	5	1	0	1	0	96
09:30	49	4	6	4	0	0	0	63	64	9	6	1	0	0	0	80
09:45	56	8	4	0	0	1	0	69	49	5	4	0	0	0	0	58
<b>H/TOT</b>	<b>202</b>	<b>29</b>	<b>21</b>	<b>10</b>	<b>0</b>	<b>1</b>	<b>0</b>	<b>263</b>	<b>255</b>	<b>26</b>	<b>19</b>	<b>2</b>	<b>0</b>	<b>3</b>	<b>0</b>	<b>305</b>
10:00	44	9	7	1	0	0	1	62	64	4	5	3	0	0	0	76
10:15	34	7	0	0	0	0	0	41	50	6	4	2	0	0	0	62
10:30	48	11	5	0	0	0	0	64	50	11	3	1	2	1	0	68
10:45	44	7	7	2	1	1	0	62	40	5	8	2	0	0	0	55
<b>H/TOT</b>	<b>170</b>	<b>34</b>	<b>19</b>	<b>3</b>	<b>1</b>	<b>1</b>	<b>1</b>	<b>229</b>	<b>204</b>	<b>26</b>	<b>20</b>	<b>8</b>	<b>2</b>	<b>1</b>	<b>0</b>	<b>261</b>
11:00	54	5	3	0	1	0	0	63	46	11	7	4	0	1	0	69
11:15	50	11	3	2	0	0	0	66	62	8	5	5	0	1	0	81
11:30	60	8	5	3	0	2	0	78	55	12	6	1	0	0	0	74
11:45	58	13	6	5	0	1	1	84	47	8	4	4	0	0	0	63
<b>H/TOT</b>	<b>222</b>	<b>37</b>	<b>17</b>	<b>10</b>	<b>1</b>	<b>3</b>	<b>1</b>	<b>291</b>	<b>210</b>	<b>39</b>	<b>22</b>	<b>14</b>	<b>0</b>	<b>2</b>	<b>0</b>	<b>287</b>
12:00	49	11	8	3	0	0	0	71	47	11	3	0	0	1	0	62
12:15	57	4	10	4	0	0	1	76	53	6	3	3	0	0	0	65
12:30	43	5	7	2	0	1	0	58	48	5	4	3	0	0	1	61
12:45	55	6	3	1	0	1	0	66	52	6	3	2	0	0	0	63
<b>H/TOT</b>	<b>204</b>	<b>26</b>	<b>28</b>	<b>10</b>	<b>0</b>	<b>2</b>	<b>1</b>	<b>271</b>	<b>200</b>	<b>28</b>	<b>13</b>	<b>8</b>	<b>0</b>	<b>1</b>	<b>1</b>	<b>251</b>



# MANUAL CLASSIFIED COUNTS



JOB REF: 12470

JOB NAME: ASHCHURCH

SITE: 1

DATE: 29/06/2023

LOCATION: A435 (S) / B4079 / A435 (N)

DAY: THURSDAY

TIME	TO ARM C A435 (N)								FROM ARM C A435 (N)							
	CAR	LGV	OGV1	OGV2	PSV	MCL	PCL	TOT	CAR	LGV	OGV1	OGV2	PSV	MCL	PCL	TOT
13:00	51	11	3	1	0	0	0	66	50	8	8	3	1	0	0	70
13:15	39	7	4	2	1	1	0	54	55	10	3	4	0	0	0	72
13:30	57	8	5	0	1	1	0	72	57	9	0	1	0	0	0	67
13:45	50	10	2	2	0	0	0	64	53	5	2	3	0	2	0	65
<b>H/TOT</b>	<b>197</b>	<b>36</b>	<b>14</b>	<b>5</b>	<b>2</b>	<b>2</b>	<b>0</b>	<b>256</b>	<b>215</b>	<b>32</b>	<b>13</b>	<b>11</b>	<b>1</b>	<b>2</b>	<b>0</b>	<b>274</b>
14:00	49	8	7	3	0	1	0	68	59	5	0	4	0	1	0	69
14:15	66	7	5	2	0	0	0	80	56	9	1	7	0	0	0	73
14:30	65	10	4	2	1	1	0	83	57	7	6	3	1	0	0	74
14:45	60	10	6	6	2	0	0	84	63	10	5	0	0	1	0	79
<b>H/TOT</b>	<b>240</b>	<b>35</b>	<b>22</b>	<b>13</b>	<b>3</b>	<b>2</b>	<b>0</b>	<b>315</b>	<b>235</b>	<b>31</b>	<b>12</b>	<b>14</b>	<b>1</b>	<b>2</b>	<b>0</b>	<b>295</b>
15:00	59	8	3	3	0	0	0	73	57	6	6	1	0	0	0	70
15:15	69	4	3	2	1	0	0	79	56	14	1	3	0	2	1	77
15:30	74	17	4	3	0	1	0	99	75	13	3	5	3	0	1	100
15:45	83	10	5	0	1	4	0	103	81	13	5	4	0	0	0	103
<b>H/TOT</b>	<b>285</b>	<b>39</b>	<b>15</b>	<b>8</b>	<b>2</b>	<b>5</b>	<b>0</b>	<b>354</b>	<b>269</b>	<b>46</b>	<b>15</b>	<b>13</b>	<b>3</b>	<b>2</b>	<b>2</b>	<b>350</b>
16:00	71	7	4	1	0	2	0	85	90	23	5	1	0	3	0	122
16:15	77	4	4	2	0	0	0	87	93	19	4	3	0	0	0	119
16:30	57	14	6	1	2	0	0	80	99	18	4	0	0	0	0	121
16:45	96	12	2	2	0	2	1	115	122	16	1	0	1	3	0	143
<b>H/TOT</b>	<b>301</b>	<b>37</b>	<b>16</b>	<b>6</b>	<b>2</b>	<b>4</b>	<b>1</b>	<b>367</b>	<b>404</b>	<b>76</b>	<b>14</b>	<b>4</b>	<b>1</b>	<b>6</b>	<b>0</b>	<b>505</b>
17:00	126	7	3	1	0	0	0	137	100	10	1	1	0	3	0	115
17:15	105	5	2	1	0	3	0	116	111	19	1	1	0	2	0	134
17:30	134	7	4	0	0	3	0	148	109	6	0	1	1	0	0	117
17:45	110	3	1	0	0	4	1	119	94	12	1	0	0	0	0	107
<b>H/TOT</b>	<b>475</b>	<b>22</b>	<b>10</b>	<b>2</b>	<b>0</b>	<b>10</b>	<b>1</b>	<b>520</b>	<b>414</b>	<b>47</b>	<b>3</b>	<b>3</b>	<b>1</b>	<b>5</b>	<b>0</b>	<b>473</b>
18:00	77	2	1	1	0	2	2	85	75	6	2	2	0	0	0	85
18:15	76	2	1	0	0	1	1	81	67	6	3	0	0	0	1	77
18:30	67	0	1	1	0	0	0	69	52	3	1	0	1	3	1	61
18:45	48	0	0	0	0	0	1	49	57	3	0	0	0	0	3	63
<b>H/TOT</b>	<b>268</b>	<b>4</b>	<b>3</b>	<b>2</b>	<b>0</b>	<b>3</b>	<b>4</b>	<b>284</b>	<b>251</b>	<b>18</b>	<b>6</b>	<b>2</b>	<b>1</b>	<b>3</b>	<b>5</b>	<b>286</b>
<b>P/TOT</b>	<b>3126</b>	<b>412</b>	<b>198</b>	<b>83</b>	<b>13</b>	<b>36</b>	<b>9</b>	<b>3877</b>	<b>3411</b>	<b>435</b>	<b>174</b>	<b>91</b>	<b>11</b>	<b>33</b>	<b>10</b>	<b>4165</b>

**QUEUE LENGTHS**

JOB REF: 12470



JOB NAME: ASHCHURCH

SITE: 1

DATE: 29/06/2023

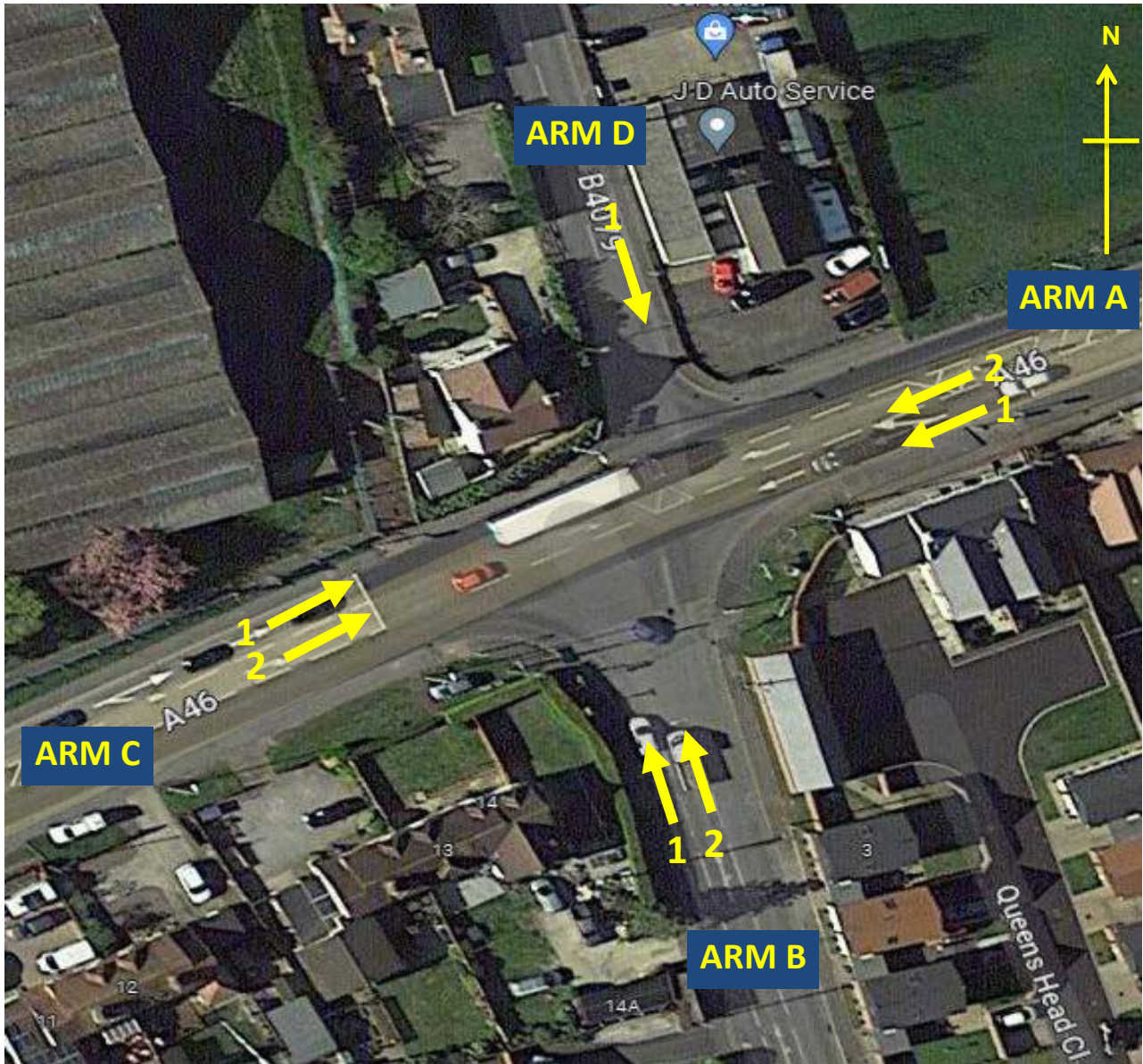
LOCATION: A435 (S) / B4079 / A435 (N)

DAY: THURSDAY

NOTE: Queue Lengths recorded by the number of vehicles queuing at each 5-minute interval, by lane

TIME	ARM A	ARM B	ARM C	TIME	ARM A	ARM B	ARM C
	A435 (S)	B4079	A435 (N)		A435 (S)	B4079	A435 (N)
	LANE 1	LANE 1	LANE 1		LANE 1	LANE 1	LANE 1
07:00	0	1	0	16:00	0	5	0
07:05	0	3	0	16:05	0	4	0
07:10	0	4	0	16:10	0	3	0
07:15	0	4	0	16:15	0	5	0
07:20	0	2	0	16:20	0	3	1
07:25	0	4	0	16:25	0	4	0
07:30	0	3	0	16:30	0	3	5
07:35	0	3	0	16:35	0	4	4
07:40	0	3	0	16:40	0	8	2
07:45	0	5	0	16:45	0	5	0
07:50	0	3	0	16:50	0	5	1
07:55	0	4	1	16:55	0	7	1
08:00	0	5	1	17:00	0	4	0
08:05	0	3	1	17:05	0	3	1
08:10	0	4	1	17:10	0	6	1
08:15	0	7	1	17:15	0	8	0
08:20	0	4	1	17:20	0	6	2
08:25	0	3	0	17:25	0	5	0
08:30	0	4	0	17:30	0	3	9
08:35	0	4	1	17:35	0	5	1
08:40	0	4	0	17:40	0	6	0
08:45	0	1	0	17:45	0	4	1
08:50	0	2	0	17:50	0	6	1
08:55	0	3	0	17:55	0	3	6
09:00	0	7	0	18:00	0	4	0
09:05	0	2	0	18:05	0	4	2
09:10	0	6	0	18:10	0	3	1
09:15	0	2	0	18:15	0	2	0
09:20	0	3	1	18:20	0	4	0
09:25	0	4	0	18:25	0	1	8
09:30	0	3	0	18:30	0	4	0
09:35	0	1	0	18:35	0	4	0
09:40	0	4	1	18:40	0	3	0
09:45	0	3	0	18:45	0	5	0
09:50	0	1	0	18:50	0	4	0
09:55	0	4	0	18:55	0	2	0

<p><b>SITE:</b></p> <p>2</p>		<p><b>DATE:</b></p> <p>29/06/2023</p>
<p><b>LOCATION:</b></p> <p>A46 (E) / THIRLEBROOK COTTAGES / A46 (W) / B4079</p>		<p><b>DAY:</b></p> <p>THURSDAY</p>



**JOB TITLE:**

ASHCHURCH

**JOB NUMBER:**

12470

# MANUAL CLASSIFIED COUNTS



JOB REF: 12470

JOB NAME: ASHCHURCH

SITE: 2

DATE: 29/06/2023

LOCATION: A46 (E) / THIRLEBROOK COTTAGES / A46 (W) / B4079

DAY: THURSDAY

TIME	A TO B								A TO C							
	FROM A46 (E) TO THIRLEBROOK COTTAGES								FROM A46 (E) TO A46 (W)							
	CAR	LGV	OGV1	OGV2	PSV	MCL	PCL	TOT	CAR	LGV	OGV1	OGV2	PSV	MCL	PCL	TOT
07:00	1	0	0	0	0	0	0	1	113	30	9	14	0	3	0	169
07:15	0	0	0	0	0	0	0	0	115	27	18	10	0	4	0	174
07:30	0	0	0	0	0	0	0	0	112	23	5	19	1	2	0	162
07:45	0	0	0	0	0	0	0	0	105	14	6	18	0	1	0	144
<b>H/TOT</b>	<b>1</b>	<b>0</b>	<b>0</b>	<b>0</b>	<b>0</b>	<b>0</b>	<b>0</b>	<b>1</b>	<b>445</b>	<b>94</b>	<b>38</b>	<b>61</b>	<b>1</b>	<b>10</b>	<b>0</b>	<b>649</b>
08:00	0	0	0	0	0	0	0	0	95	17	7	18	1	2	0	140
08:15	0	0	0	0	0	0	0	0	84	15	13	9	0	1	0	122
08:30	0	0	0	0	0	0	0	0	95	8	13	15	0	0	0	131
08:45	0	0	0	0	0	0	0	0	71	17	9	13	0	0	0	110
<b>H/TOT</b>	<b>0</b>	<b>0</b>	<b>0</b>	<b>0</b>	<b>0</b>	<b>0</b>	<b>0</b>	<b>0</b>	<b>345</b>	<b>57</b>	<b>42</b>	<b>55</b>	<b>1</b>	<b>3</b>	<b>0</b>	<b>503</b>
09:00	0	0	0	0	0	0	0	0	82	17	17	14	0	0	0	130
09:15	0	0	0	0	0	0	0	0	88	17	12	7	0	1	0	125
09:30	0	0	0	0	0	0	0	0	102	18	13	15	0	0	0	148
09:45	0	0	0	0	0	0	0	0	99	14	13	14	0	2	0	142
<b>H/TOT</b>	<b>0</b>	<b>0</b>	<b>0</b>	<b>0</b>	<b>0</b>	<b>0</b>	<b>0</b>	<b>0</b>	<b>371</b>	<b>66</b>	<b>55</b>	<b>50</b>	<b>0</b>	<b>3</b>	<b>0</b>	<b>545</b>
10:00	0	1	0	0	0	0	0	1	90	12	10	10	1	1	0	124
10:15	0	0	1	0	0	0	0	1	91	24	9	14	0	1	0	139
10:30	0	0	0	0	0	0	0	0	108	24	11	10	0	0	0	153
10:45	2	0	0	0	0	0	0	2	100	17	14	13	0	0	0	144
<b>H/TOT</b>	<b>2</b>	<b>1</b>	<b>1</b>	<b>0</b>	<b>0</b>	<b>0</b>	<b>0</b>	<b>4</b>	<b>389</b>	<b>77</b>	<b>44</b>	<b>47</b>	<b>1</b>	<b>2</b>	<b>0</b>	<b>560</b>
11:00	0	0	0	0	0	0	0	0	89	17	10	15	0	2	0	133
11:15	0	0	0	0	0	0	0	0	84	16	11	19	1	1	0	132
11:30	1	0	0	0	0	0	0	1	95	19	6	13	0	0	0	133
11:45	1	0	0	0	0	0	0	1	92	27	20	10	0	1	0	150
<b>H/TOT</b>	<b>2</b>	<b>0</b>	<b>0</b>	<b>0</b>	<b>0</b>	<b>0</b>	<b>0</b>	<b>2</b>	<b>360</b>	<b>79</b>	<b>47</b>	<b>57</b>	<b>1</b>	<b>4</b>	<b>0</b>	<b>548</b>
12:00	1	0	0	0	0	0	0	1	88	13	15	19	0	0	0	135
12:15	2	0	0	0	0	0	0	2	78	16	11	13	0	0	0	118
12:30	0	0	0	0	0	0	0	0	78	16	16	16	0	1	0	127
12:45	0	1	0	0	0	0	0	1	77	25	12	7	0	3	0	124

# MANUAL CLASSIFIED COUNTS



JOB REF: 12470

JOB NAME: ASHCHURCH

SITE: 2

DATE: 29/06/2023

LOCATION: A46 (E) / THIRLEBROOK COTTAGES / A46 (W) / B4079

DAY: THURSDAY

<b>H/TOT</b>	3	1	0	0	0	0	0	4	321	70	54	55	0	4	0	504
13:00	1	0	0	0	0	0	0	1	91	13	14	14	1	0	0	133
13:15	1	1	0	0	0	0	0	2	99	17	16	23	0	1	0	156
13:30	0	0	0	0	0	0	0	0	93	8	11	12	1	1	0	126
13:45	1	0	0	0	0	0	0	1	87	14	15	7	0	3	0	126
<b>H/TOT</b>	3	1	0	0	0	0	0	4	370	52	56	56	2	5	0	541
14:00	1	0	0	0	0	0	0	1	88	18	16	12	0	4	0	138
14:15	0	1	0	0	0	0	0	1	102	18	11	12	2	3	0	148
14:30	0	0	0	0	0	0	0	0	110	27	12	16	0	0	0	165
14:45	2	0	0	0	0	0	0	2	112	28	12	20	0	0	0	172
<b>H/TOT</b>	3	1	0	0	0	0	0	4	412	91	51	60	2	7	0	623
15:00	0	0	0	0	0	0	0	0	108	20	5	12	0	0	0	145
15:15	0	0	0	0	0	0	0	0	107	25	14	11	0	1	0	158
15:30	0	0	0	0	0	0	0	0	104	25	8	9	2	1	0	149
15:45	1	0	0	0	0	0	0	1	111	26	8	11	0	1	0	157
<b>H/TOT</b>	1	0	0	0	0	0	0	1	430	96	35	43	2	3	0	609
16:00	2	0	0	0	0	0	0	2	118	26	6	9	0	2	0	161
16:15	1	0	0	0	0	0	0	1	138	22	6	8	1	0	0	175
16:30	0	0	0	0	0	0	0	0	118	34	7	4	1	3	0	167
16:45	1	0	0	0	0	0	0	1	140	40	3	5	0	0	0	188
<b>H/TOT</b>	4	0	0	0	0	0	0	4	514	122	22	26	2	5	0	691
17:00	2	0	0	0	0	0	0	2	116	22	2	12	0	0	0	152
17:15	0	0	0	0	0	0	0	0	116	23	4	9	0	4	0	156
17:30	0	0	0	0	0	1	0	1	127	15	3	4	1	0	0	150
17:45	1	0	0	0	0	0	0	1	118	19	1	8	0	3	0	149
<b>H/TOT</b>	3	0	0	0	0	1	0	4	477	79	10	33	1	7	0	607
18:00	2	0	0	0	0	0	0	2	124	25	6	7	0	1	0	163
18:15	0	0	0	0	0	0	0	0	124	23	7	11	0	4	0	169
18:30	1	0	0	0	0	0	0	1	115	9	7	13	0	0	0	144
18:45	0	0	0	0	0	0	0	0	118	18	2	13	0	1	0	152
<b>H/TOT</b>	3	0	0	0	0	0	0	3	481	75	22	44	0	6	0	628
<b>P/TOT</b>	25	4	1	0	0	1	0	31	4915	958	476	587	13	59	0	7008



# MANUAL CLASSIFIED COUNTS



JOB REF: 12470

JOB NAME: ASHCHURCH

SITE: 2

DATE: 29/06/2023

LOCATION: A46 (E) / THIRLEBROOK COTTAGES / A46 (W) / B4079

DAY: THURSDAY

<b>H/TOT</b>	17	6	5	2	0	0	0	30
13:00	5	1	0	0	0	0	0	6
13:15	3	1	0	0	0	0	0	4
13:30	7	0	0	1	0	0	0	8
13:45	10	1	0	0	0	0	0	11
<b>H/TOT</b>	25	3	0	1	0	0	0	29
14:00	7	3	0	0	0	0	0	10
14:15	6	1	0	0	0	0	0	7
14:30	8	2	0	0	0	0	0	10
14:45	11	3	0	0	0	0	0	14
<b>H/TOT</b>	32	9	0	0	0	0	0	41
15:00	5	0	0	2	0	0	0	7
15:15	5	1	0	0	0	0	0	6
15:30	3	0	0	0	0	0	0	3
15:45	11	1	0	0	0	1	0	13
<b>H/TOT</b>	24	2	0	2	0	1	0	29
16:00	13	2	0	1	0	0	0	16
16:15	14	0	1	0	0	0	0	15
16:30	18	0	1	0	0	0	0	19
16:45	20	0	1	0	1	0	0	22
<b>H/TOT</b>	65	2	3	1	1	0	0	72
17:00	13	0	0	0	0	1	0	14
17:15	15	1	0	0	0	2	0	18
17:30	16	1	1	0	0	0	0	18
17:45	9	1	0	0	0	0	0	10
<b>H/TOT</b>	53	3	1	0	0	3	0	60
18:00	10	2	0	0	0	0	0	12
18:15	15	0	0	0	0	0	0	15
18:30	7	0	0	0	0	1	0	8
18:45	6	0	0	0	0	0	0	6
<b>H/TOT</b>	38	2	0	0	0	1	0	41
<b>P/TOT</b>	368	59	22	10	1	15	1	476

2	1	0	0	0	0	0	0	3
2	0	0	0	0	0	0	0	2
0	0	0	0	0	0	0	0	0
0	0	0	0	0	0	0	0	0
0	0	0	0	0	0	0	0	0
2	0	0	0	0	0	0	0	2
0	0	0	0	0	0	0	0	0
1	0	0	0	0	0	0	0	1
0	0	0	0	0	0	0	0	0
0	1	0	0	0	0	0	0	1
1	1	0	0	0	0	0	0	2
0	0	0	0	0	0	0	0	0
1	0	0	0	0	0	0	0	1
0	0	0	0	0	0	0	0	0
1	0	0	0	0	0	0	0	1
2	0	0	0	0	0	0	0	2
0	0	0	0	0	0	0	0	0
0	0	0	0	0	0	0	0	0
1	1	0	0	0	0	0	0	2
1	0	0	0	0	0	0	0	1
2	1	0	0	0	0	0	0	3
2	0	0	0	0	0	0	0	2
0	0	0	0	0	0	0	0	0
0	0	0	0	0	0	0	0	0
2	0	0	0	0	0	0	0	2
2	0	0	0	0	0	0	0	2
2	0	0	0	0	0	0	0	2
6	0	0	0	0	0	0	0	6
0	0	0	0	0	0	0	0	0
0	0	0	0	0	0	0	0	0
0	0	0	0	0	0	0	0	0
0	0	0	0	0	0	0	0	0
0	0	0	0	0	0	0	0	0
0	0	0	0	0	0	0	0	0
26	5	0	0	0	0	0	0	31

# MANUAL CLASSIFIED COUNTS



JOB REF: 12470

JOB NAME: ASHCHURCH

SITE: 2

DATE: 29/06/2023

LOCATION: A46 (E) / THIRLEBROOK COTTAGES / A46 (W) / B4079

DAY: THURSDAY

TIME	B TO C FROM THIRLEBROOK COTTAGES TO A46 (W)								B TO D FROM THIRLEBROOK COTTAGES TO B4079							
	CAR	LGV	OGV1	OGV2	PSV	MCL	PCL	TOT	CAR	LGV	OGV1	OGV2	PSV	MCL	PCL	TOT
07:00	42	6	0	0	0	0	0	48	4	1	0	0	0	0	0	5
07:15	45	3	0	0	0	1	0	49	13	0	0	0	0	0	0	13
07:30	34	2	0	0	0	0	0	36	13	4	0	0	0	0	0	17
07:45	31	2	1	0	0	0	0	34	21	4	1	0	0	0	0	26
<b>H/TOT</b>	<b>152</b>	<b>13</b>	<b>1</b>	<b>0</b>	<b>0</b>	<b>1</b>	<b>0</b>	<b>167</b>	<b>51</b>	<b>9</b>	<b>1</b>	<b>0</b>	<b>0</b>	<b>0</b>	<b>0</b>	<b>61</b>
08:00	25	6	1	0	0	1	0	33	27	5	1	0	0	0	0	33
08:15	33	3	1	0	0	0	0	37	33	1	0	0	0	0	0	34
08:30	27	3	0	0	0	1	0	31	26	3	3	0	0	0	1	33
08:45	36	2	0	0	0	0	1	39	15	1	1	0	0	1	0	18
<b>H/TOT</b>	<b>121</b>	<b>14</b>	<b>2</b>	<b>0</b>	<b>0</b>	<b>2</b>	<b>1</b>	<b>140</b>	<b>101</b>	<b>10</b>	<b>5</b>	<b>0</b>	<b>0</b>	<b>1</b>	<b>1</b>	<b>118</b>
09:00	26	2	2	0	0	0	0	30	7	3	1	0	0	0	0	11
09:15	22	3	1	0	0	0	0	26	10	4	0	0	0	0	0	14
09:30	21	5	0	0	0	0	0	26	5	0	1	0	0	0	0	6
09:45	27	5	1	0	0	0	0	33	11	3	0	0	0	0	1	15
<b>H/TOT</b>	<b>96</b>	<b>15</b>	<b>4</b>	<b>0</b>	<b>0</b>	<b>0</b>	<b>0</b>	<b>115</b>	<b>33</b>	<b>10</b>	<b>2</b>	<b>0</b>	<b>0</b>	<b>0</b>	<b>1</b>	<b>46</b>
10:00	24	4	2	1	0	0	0	31	7	3	0	0	0	0	0	10
10:15	13	6	4	0	0	0	0	23	10	3	1	0	0	0	0	14
10:30	17	4	1	0	0	0	0	22	13	1	3	0	0	0	0	17
10:45	15	4	0	0	0	1	0	20	7	3	2	0	0	0	0	12
<b>H/TOT</b>	<b>69</b>	<b>18</b>	<b>7</b>	<b>1</b>	<b>0</b>	<b>1</b>	<b>0</b>	<b>96</b>	<b>37</b>	<b>10</b>	<b>6</b>	<b>0</b>	<b>0</b>	<b>0</b>	<b>0</b>	<b>53</b>
11:00	10	1	0	0	0	0	0	11	5	0	1	0	0	0	0	6
11:15	17	2	1	0	0	0	0	20	14	1	1	0	0	0	0	16
11:30	16	2	4	0	0	0	0	22	8	1	0	0	0	1	0	10
11:45	18	4	0	0	0	0	0	22	6	2	1	0	0	0	0	9
<b>H/TOT</b>	<b>61</b>	<b>9</b>	<b>5</b>	<b>0</b>	<b>0</b>	<b>0</b>	<b>0</b>	<b>75</b>	<b>33</b>	<b>4</b>	<b>3</b>	<b>0</b>	<b>0</b>	<b>1</b>	<b>0</b>	<b>41</b>
12:00	15	7	1	0	0	0	0	23	9	1	1	0	0	0	0	11
12:15	15	8	1	0	0	0	0	24	17	0	1	0	0	1	0	19
12:30	10	0	0	0	0	0	0	10	8	1	0	0	0	3	0	12
12:45	24	6	1	0	0	0	0	31	9	1	0	0	0	1	0	11



# MANUAL CLASSIFIED COUNTS



JOB REF: 12470

JOB NAME: ASHCHURCH

SITE: 2

DATE: 29/06/2023

LOCATION: A46 (E) / THIRLEBROOK COTTAGES / A46 (W) / B4079

DAY: THURSDAY

<b>H/TOT</b>	64	21	3	0	0	0	0	88
13:00	17	3	1	0	0	0	0	21
13:15	14	8	1	0	0	0	0	23
13:30	25	3	1	0	0	0	0	29
13:45	10	7	1	0	0	0	0	18
<b>H/TOT</b>	66	21	4	0	0	0	0	91
14:00	13	0	2	0	0	0	0	15
14:15	17	2	0	0	0	0	0	19
14:30	11	9	1	0	0	0	2	23
14:45	15	5	0	1	0	0	0	21
<b>H/TOT</b>	56	16	3	1	0	0	2	78
15:00	17	6	3	0	0	0	0	26
15:15	23	1	0	0	0	0	0	24
15:30	30	2	0	0	0	1	0	33
15:45	20	6	0	0	0	0	0	26
<b>H/TOT</b>	90	15	3	0	0	1	0	109
16:00	21	6	0	0	0	0	0	27
16:15	16	3	3	0	0	0	0	22
16:30	28	9	0	0	0	0	0	37
16:45	23	1	0	0	0	0	0	24
<b>H/TOT</b>	88	19	3	0	0	0	0	110
17:00	16	4	1	0	0	0	0	21
17:15	25	2	0	1	0	0	0	28
17:30	19	5	0	0	0	0	0	24
17:45	25	3	0	0	0	0	1	29
<b>H/TOT</b>	85	14	1	1	0	0	1	102
18:00	25	2	0	0	0	0	1	28
18:15	18	1	0	0	0	0	0	19
18:30	21	5	0	0	0	0	0	26
18:45	21	0	0	0	0	0	0	21
<b>H/TOT</b>	85	8	0	0	0	0	1	94
<b>P/TOT</b>	1033	183	36	3	0	5	5	1265

43	3	2	0	0	5	0	53
7	2	0	0	0	0	0	9
16	2	0	0	0	0	0	18
21	1	0	0	0	1	0	23
14	3	0	0	0	0	0	17
<b>H/TOT</b>	58	8	0	0	0	1	67
10	2	0	0	0	0	0	12
14	2	1	0	0	0	0	17
13	0	0	0	0	0	0	13
19	2	0	0	0	0	0	21
<b>H/TOT</b>	56	6	1	0	0	0	63
15	3	0	0	0	0	2	20
12	3	0	0	0	0	0	15
24	4	0	0	0	0	0	28
27	1	0	0	0	0	0	28
<b>H/TOT</b>	78	11	0	0	0	2	91
20	4	2	0	0	0	0	26
30	3	1	0	0	0	0	34
27	5	0	0	0	0	0	32
39	5	0	0	0	0	0	44
<b>H/TOT</b>	116	17	3	0	0	0	136
34	1	0	0	0	0	0	35
32	1	0	0	0	0	0	33
31	0	0	0	0	0	0	31
25	4	0	0	0	0	0	29
<b>H/TOT</b>	122	6	0	0	0	0	128
25	0	0	0	0	0	0	25
13	0	0	0	0	0	0	13
9	1	0	0	0	0	0	10
8	0	0	0	0	0	0	8
<b>H/TOT</b>	55	1	0	0	0	0	56
<b>P/TOT</b>	783	95	23	0	0	8	913

# MANUAL CLASSIFIED COUNTS



JOB REF: 12470

JOB NAME: ASHCHURCH

SITE: 2

DATE: 29/06/2023

LOCATION: A46 (E) / THIRLEBROOK COTTAGES / A46 (W) / B4079

DAY: THURSDAY

TIME	C TO A FROM A46 (W) TO A46 (E)								C TO B FROM A46 (W) TO THIRLEBROOK COTTAGES							
	CAR	LGV	OGV1	OGV2	PSV	MCL	PCL	TOT	CAR	LGV	OGV1	OGV2	PSV	MCL	PCL	TOT
07:00	83	36	11	12	1	0	0	143	13	1	1	0	0	2	0	17
07:15	118	47	7	13	0	2	0	187	16	6	2	0	0	0	0	24
07:30	110	54	12	13	0	0	0	189	20	1	0	0	0	0	1	22
07:45	118	34	12	14	1	0	0	179	18	5	0	0	0	0	0	23
<b>H/TOT</b>	<b>429</b>	<b>171</b>	<b>42</b>	<b>52</b>	<b>2</b>	<b>2</b>	<b>0</b>	<b>698</b>	<b>67</b>	<b>13</b>	<b>3</b>	<b>0</b>	<b>0</b>	<b>2</b>	<b>1</b>	<b>86</b>
08:00	92	35	12	19	0	1	0	159	16	7	1	0	0	0	0	24
08:15	93	43	10	15	0	3	0	164	16	7	2	0	0	0	0	25
08:30	88	43	9	11	0	0	0	151	21	6	1	0	0	0	0	28
08:45	93	37	13	10	1	2	0	156	18	6	2	0	0	0	0	26
<b>H/TOT</b>	<b>366</b>	<b>158</b>	<b>44</b>	<b>55</b>	<b>1</b>	<b>6</b>	<b>0</b>	<b>630</b>	<b>71</b>	<b>26</b>	<b>6</b>	<b>0</b>	<b>0</b>	<b>0</b>	<b>0</b>	<b>103</b>
09:00	118	38	7	8	0	0	0	171	15	4	0	0	0	0	0	19
09:15	78	30	14	8	0	0	0	130	19	4	1	0	0	0	0	24
09:30	74	18	11	12	0	0	0	115	10	3	3	0	0	0	0	16
09:45	80	25	13	11	1	2	0	132	13	3	3	0	0	0	0	19
<b>H/TOT</b>	<b>350</b>	<b>111</b>	<b>45</b>	<b>39</b>	<b>1</b>	<b>2</b>	<b>0</b>	<b>548</b>	<b>57</b>	<b>14</b>	<b>7</b>	<b>0</b>	<b>0</b>	<b>0</b>	<b>0</b>	<b>78</b>
10:00	65	28	20	15	0	0	0	128	13	2	1	0	0	0	0	16
10:15	85	20	13	15	0	1	0	134	18	3	2	0	0	0	0	23
10:30	64	21	9	9	0	2	0	105	14	2	0	0	0	0	0	16
10:45	110	30	13	10	0	3	0	166	9	6	1	0	0	0	0	16
<b>H/TOT</b>	<b>324</b>	<b>99</b>	<b>55</b>	<b>49</b>	<b>0</b>	<b>6</b>	<b>0</b>	<b>533</b>	<b>54</b>	<b>13</b>	<b>4</b>	<b>0</b>	<b>0</b>	<b>0</b>	<b>0</b>	<b>71</b>
11:00	110	24	24	16	1	2	0	177	17	0	1	0	0	0	0	18
11:15	109	19	17	12	0	3	0	160	13	1	0	0	0	0	0	14
11:30	107	23	12	13	0	0	1	156	16	2	1	0	0	0	0	19
11:45	101	29	10	14	0	2	0	156	11	3	0	0	0	0	0	14
<b>H/TOT</b>	<b>427</b>	<b>95</b>	<b>63</b>	<b>55</b>	<b>1</b>	<b>7</b>	<b>1</b>	<b>649</b>	<b>57</b>	<b>6</b>	<b>2</b>	<b>0</b>	<b>0</b>	<b>0</b>	<b>0</b>	<b>65</b>
12:00	115	20	12	14	2	3	0	166	20	1	0	0	0	0	0	21
12:15	101	20	20	10	0	0	1	152	22	3	0	0	0	1	0	26
12:30	102	25	12	14	0	1	0	154	22	0	0	0	0	0	0	22
12:45	96	15	14	9	0	0	0	134	16	5	0	0	0	0	0	21

# MANUAL CLASSIFIED COUNTS



JOB REF: 12470

JOB NAME: ASHCHURCH

SITE: 2

DATE: 29/06/2023

LOCATION: A46 (E) / THIRLEBROOK COTTAGES / A46 (W) / B4079

DAY: THURSDAY

<b>H/TOT</b>	414	80	58	47	2	4	1	606	80	9	0	0	0	1	0	90
13:00	105	21	12	13	0	2	0	153	25	2	0	0	0	0	0	27
13:15	89	22	13	13	1	2	0	140	15	4	1	0	0	0	0	20
13:30	117	20	7	14	0	3	0	161	25	3	0	0	0	0	0	28
13:45	116	26	19	20	0	5	0	186	21	3	0	0	0	0	0	24
<b>H/TOT</b>	427	89	51	60	1	12	0	640	86	12	1	0	0	0	0	99
14:00	116	23	16	14	0	0	0	169	16	1	0	0	0	0	0	17
14:15	111	23	13	15	1	0	0	163	23	1	0	0	0	0	0	24
14:30	125	17	18	18	0	0	0	178	24	3	2	0	0	0	0	29
14:45	112	20	11	12	0	0	0	155	14	2	0	0	0	0	0	16
<b>H/TOT</b>	464	83	58	59	1	0	0	665	77	7	2	0	0	0	0	86
15:00	116	17	6	17	0	2	0	158	27	3	0	0	0	0	0	30
15:15	106	16	7	25	1	0	0	155	26	2	0	0	0	1	0	29
15:30	96	10	11	17	1	3	1	139	23	6	0	0	0	0	0	29
15:45	129	8	2	18	0	2	0	159	23	9	0	0	0	0	0	32
<b>H/TOT</b>	447	51	26	77	2	7	1	611	99	20	0	0	0	1	0	120
16:00	116	18	9	18	0	2	0	163	42	1	0	0	0	0	0	43
16:15	134	17	12	17	1	0	0	181	20	2	1	0	0	0	0	23
16:30	101	15	4	11	0	0	0	131	30	4	1	0	0	0	0	35
16:45	130	9	4	23	0	3	0	169	27	1	0	0	0	0	0	28
<b>H/TOT</b>	481	59	29	69	1	5	0	644	119	8	2	0	0	0	0	129
17:00	136	15	2	9	0	4	0	166	47	1	0	0	0	0	0	48
17:15	130	6	2	15	0	2	0	155	41	5	0	0	0	1	0	47
17:30	135	7	4	14	0	4	0	164	33	1	1	0	0	0	0	35
17:45	108	9	5	6	0	1	0	129	30	3	0	0	0	0	0	33
<b>H/TOT</b>	509	37	13	44	0	11	0	614	151	10	1	0	0	1	0	163
18:00	109	8	1	16	0	5	0	139	27	2	0	0	0	0	0	29
18:15	118	11	4	10	0	1	0	144	20	1	0	0	0	0	0	21
18:30	108	5	3	13	0	7	0	136	25	0	0	0	0	0	0	25
18:45	75	7	1	6	0	4	0	93	16	1	0	0	0	0	0	17
<b>H/TOT</b>	410	31	9	45	0	17	0	512	88	4	0	0	0	0	0	92
<b>P/TOT</b>	5048	1064	493	651	12	79	3	7350	1006	142	28	0	0	5	1	1182

# MANUAL CLASSIFIED COUNTS



JOB REF: 12470

JOB NAME: ASHCHURCH

SITE: 2

DATE: 29/06/2023

LOCATION: A46 (E) / THIRLEBROOK COTTAGES / A46 (W) / B4079

DAY: THURSDAY

TIME	C TO D FROM A46 (W) TO B4079								D TO A FROM B4079 TO A46 (E)							
	CAR	LGV	OGV1	OGV2	PSV	MCL	PCL	TOT	CAR	LGV	OGV1	OGV2	PSV	MCL	PCL	TOT
07:00	1	1	0	0	0	0	0	2	6	3	0	0	0	0	0	9
07:15	2	2	0	0	0	0	0	4	8	3	0	0	0	0	0	11
07:30	5	2	1	0	0	0	0	8	14	1	0	0	0	2	0	17
07:45	3	3	3	0	0	0	1	10	20	2	2	0	1	0	0	25
<b>H/TOT</b>	<b>11</b>	<b>8</b>	<b>4</b>	<b>0</b>	<b>0</b>	<b>0</b>	<b>1</b>	<b>24</b>	<b>48</b>	<b>9</b>	<b>2</b>	<b>0</b>	<b>1</b>	<b>2</b>	<b>0</b>	<b>62</b>
08:00	5	0	2	0	0	0	1	8	21	5	2	1	0	0	0	29
08:15	7	2	1	0	0	0	0	10	21	1	0	0	0	0	0	22
08:30	6	2	2	0	0	0	0	10	15	2	0	0	0	1	0	18
08:45	11	2	1	0	0	0	0	14	8	2	1	0	0	0	0	11
<b>H/TOT</b>	<b>29</b>	<b>6</b>	<b>6</b>	<b>0</b>	<b>0</b>	<b>0</b>	<b>1</b>	<b>42</b>	<b>65</b>	<b>10</b>	<b>3</b>	<b>1</b>	<b>0</b>	<b>1</b>	<b>0</b>	<b>80</b>
09:00	8	2	2	1	0	0	0	13	13	3	1	1	0	1	0	19
09:15	3	4	1	0	0	0	0	8	11	0	0	0	0	1	0	12
09:30	2	3	0	0	0	0	0	5	11	1	3	1	0	1	0	17
09:45	6	1	2	0	0	0	0	9	6	2	0	0	0	0	1	9
<b>H/TOT</b>	<b>19</b>	<b>10</b>	<b>5</b>	<b>1</b>	<b>0</b>	<b>0</b>	<b>0</b>	<b>35</b>	<b>41</b>	<b>6</b>	<b>4</b>	<b>2</b>	<b>0</b>	<b>3</b>	<b>1</b>	<b>57</b>
10:00	13	3	1	0	0	0	0	17	5	4	0	0	0	0	0	9
10:15	10	3	0	0	0	0	0	13	7	0	0	0	0	0	0	7
10:30	4	1	0	0	0	0	0	5	10	2	0	0	0	0	0	12
10:45	12	1	1	1	0	0	0	15	5	2	1	0	0	0	0	8
<b>H/TOT</b>	<b>39</b>	<b>8</b>	<b>2</b>	<b>1</b>	<b>0</b>	<b>0</b>	<b>0</b>	<b>50</b>	<b>27</b>	<b>8</b>	<b>1</b>	<b>0</b>	<b>0</b>	<b>0</b>	<b>0</b>	<b>36</b>
11:00	13	1	0	1	0	0	0	15	7	1	3	0	0	0	0	11
11:15	8	3	2	0	0	0	0	13	5	2	0	0	0	0	0	7
11:30	10	1	2	0	0	0	0	13	5	2	0	1	0	0	0	8
11:45	8	3	0	0	0	0	0	11	4	1	1	0	0	0	0	6
<b>H/TOT</b>	<b>39</b>	<b>8</b>	<b>4</b>	<b>1</b>	<b>0</b>	<b>0</b>	<b>0</b>	<b>52</b>	<b>21</b>	<b>6</b>	<b>4</b>	<b>1</b>	<b>0</b>	<b>0</b>	<b>0</b>	<b>32</b>
12:00	6	2	2	0	0	0	0	10	10	1	0	0	0	0	0	11
12:15	18	2	0	0	0	0	0	20	1	3	0	0	0	0	0	4
12:30	12	0	0	0	0	0	0	12	7	1	1	0	0	0	0	9
12:45	3	1	2	0	0	0	0	6	6	0	1	0	0	0	0	7

# MANUAL CLASSIFIED COUNTS



JOB REF: 12470

JOB NAME: ASHCHURCH

SITE: 2

DATE: 29/06/2023

LOCATION: A46 (E) / THIRLEBROOK COTTAGES / A46 (W) / B4079

DAY: THURSDAY

<b>H/TOT</b>	39	5	4	0	0	0	0	48	24	5	2	0	0	0	0	31
13:00	7	1	1	0	0	0	0	9	8	2	1	1	0	0	0	12
13:15	9	2	1	0	0	0	0	12	9	1	1	0	0	0	0	11
13:30	11	5	2	0	0	0	0	18	3	2	1	0	0	0	0	6
13:45	4	1	2	0	0	0	0	7	6	2	0	0	0	0	0	8
<b>H/TOT</b>	31	9	6	0	0	0	0	46	26	7	3	1	0	0	0	37
14:00	4	0	1	1	0	0	0	6	7	2	0	0	0	0	0	9
14:15	13	3	0	0	1	0	0	17	8	4	0	0	0	1	0	13
14:30	7	1	0	1	0	0	0	9	5	0	2	0	0	0	0	7
14:45	8	2	0	0	0	0	0	10	4	3	2	0	0	0	0	9
<b>H/TOT</b>	32	6	1	2	1	0	0	42	24	9	4	0	0	1	0	38
15:00	10	1	0	0	0	0	0	11	6	4	2	0	0	1	0	13
15:15	10	1	0	0	0	0	0	11	7	2	0	0	0	0	0	9
15:30	18	1	0	1	0	0	0	20	9	1	0	0	0	0	0	10
15:45	17	3	0	1	0	0	0	21	7	0	0	0	0	0	0	7
<b>H/TOT</b>	55	6	0	2	0	0	0	63	29	7	2	0	0	1	0	39
16:00	14	1	1	0	0	1	1	18	6	1	1	0	0	0	0	8
16:15	6	0	0	1	0	0	0	7	7	2	0	0	0	1	0	10
16:30	12	3	1	0	0	0	0	16	8	0	0	0	0	0	0	8
16:45	9	1	0	0	0	0	0	10	13	2	0	0	0	1	0	16
<b>H/TOT</b>	41	5	2	1	0	1	1	51	34	5	1	0	0	2	0	42
17:00	15	5	0	0	0	0	0	20	13	2	1	0	0	0	0	16
17:15	27	2	0	0	0	0	0	29	19	4	0	0	0	1	0	24
17:30	15	1	0	0	0	0	0	16	9	1	0	0	0	0	0	10
17:45	13	0	0	0	0	1	0	14	10	0	0	0	0	4	0	14
<b>H/TOT</b>	70	8	0	0	0	1	0	79	51	7	1	0	0	5	0	64
18:00	14	2	1	0	0	0	0	17	5	2	2	0	0	0	0	9
18:15	16	0	0	0	0	0	0	16	5	0	0	0	0	0	0	5
18:30	8	1	0	0	0	0	0	9	12	0	0	0	0	1	0	13
18:45	10	3	0	0	0	0	1	14	4	2	0	0	0	0	0	6
<b>H/TOT</b>	48	6	1	0	0	0	1	56	26	4	2	0	0	1	0	33
<b>P/TOT</b>	453	85	35	8	1	2	4	588	416	83	29	5	1	16	1	551

# MANUAL CLASSIFIED COUNTS



JOB REF: 12470

JOB NAME: ASHCHURCH

SITE: 2

DATE: 29/06/2023

LOCATION: A46 (E) / THIRLEBROOK COTTAGES / A46 (W) / B4079

DAY: THURSDAY

TIME	D TO B								D TO C							
	FROM B4079 TO THIRLEBROOK COTTAGES								FROM B4079 TO A46 (W)							
	CAR	LGV	OGV1	OGV2	PSV	MCL	PCL	TOT	CAR	LGV	OGV1	OGV2	PSV	MCL	PCL	TOT
07:00	13	1	1	0	0	0	0	15	9	1	1	0	0	0	0	11
07:15	14	2	1	0	0	0	1	18	21	3	0	1	0	0	0	25
07:30	30	3	0	0	0	0	0	33	14	2	1	0	0	0	0	17
07:45	24	1	0	0	0	0	0	25	13	1	0	0	0	0	0	14
<b>H/TOT</b>	<b>81</b>	<b>7</b>	<b>2</b>	<b>0</b>	<b>0</b>	<b>0</b>	<b>1</b>	<b>91</b>	<b>57</b>	<b>7</b>	<b>2</b>	<b>1</b>	<b>0</b>	<b>0</b>	<b>0</b>	<b>67</b>
08:00	19	2	1	0	0	0	0	22	6	1	0	1	0	0	0	8
08:15	21	0	1	0	0	0	0	22	7	1	1	0	0	0	0	9
08:30	15	2	0	0	0	0	0	17	14	1	1	0	0	0	0	16
08:45	16	2	0	0	0	0	0	18	13	1	2	0	0	0	0	16
<b>H/TOT</b>	<b>71</b>	<b>6</b>	<b>2</b>	<b>0</b>	<b>0</b>	<b>0</b>	<b>0</b>	<b>79</b>	<b>40</b>	<b>4</b>	<b>4</b>	<b>1</b>	<b>0</b>	<b>0</b>	<b>0</b>	<b>49</b>
09:00	13	0	1	0	0	0	0	14	15	2	2	0	0	0	0	19
09:15	18	1	0	0	0	0	0	19	17	3	1	1	0	0	0	22
09:30	13	3	0	0	0	0	0	16	4	2	1	0	0	0	0	7
09:45	15	2	1	0	0	0	0	18	21	3	4	0	0	0	0	28
<b>H/TOT</b>	<b>59</b>	<b>6</b>	<b>2</b>	<b>0</b>	<b>0</b>	<b>0</b>	<b>0</b>	<b>67</b>	<b>57</b>	<b>10</b>	<b>8</b>	<b>1</b>	<b>0</b>	<b>0</b>	<b>0</b>	<b>76</b>
10:00	8	0	0	0	0	0	0	8	16	0	3	0	0	0	0	19
10:15	22	1	1	0	0	0	0	24	6	1	4	0	0	0	0	11
10:30	13	2	1	0	0	0	0	16	11	1	3	0	0	0	0	15
10:45	8	1	2	0	0	0	0	11	14	1	0	0	0	0	0	15
<b>H/TOT</b>	<b>51</b>	<b>4</b>	<b>4</b>	<b>0</b>	<b>0</b>	<b>0</b>	<b>0</b>	<b>59</b>	<b>47</b>	<b>3</b>	<b>10</b>	<b>0</b>	<b>0</b>	<b>0</b>	<b>0</b>	<b>60</b>
11:00	14	0	0	0	0	0	0	14	13	0	2	0	0	0	0	15
11:15	9	0	0	0	0	1	0	10	10	0	1	0	0	0	0	11
11:30	9	0	0	0	0	1	0	10	7	0	2	1	0	0	0	10
11:45	10	1	1	0	0	1	0	13	13	5	0	0	0	0	0	18
<b>H/TOT</b>	<b>42</b>	<b>1</b>	<b>1</b>	<b>0</b>	<b>0</b>	<b>3</b>	<b>0</b>	<b>47</b>	<b>43</b>	<b>5</b>	<b>5</b>	<b>1</b>	<b>0</b>	<b>0</b>	<b>0</b>	<b>54</b>
12:00	7	0	0	0	0	0	0	7	11	2	2	0	0	0	0	15
12:15	11	1	0	0	0	0	1	13	10	1	2	0	0	0	0	13
12:30	9	1	0	0	0	0	1	11	10	0	2	1	0	0	0	13
12:45	12	0	0	0	0	0	0	12	5	4	2	0	0	0	0	11

# MANUAL CLASSIFIED COUNTS



JOB REF: 12470

JOB NAME: ASHCHURCH

SITE: 2

DATE: 29/06/2023

LOCATION: A46 (E) / THIRLEBROOK COTTAGES / A46 (W) / B4079

DAY: THURSDAY

<b>H/TOT</b>	39	2	0	0	0	0	2	43	36	7	8	1	0	0	0	52
13:00	10	1	0	0	0	0	2	13	12	0	2	0	0	0	0	14
13:15	6	1	1	0	0	0	0	8	12	2	2	0	0	1	0	17
13:30	8	0	1	0	0	0	0	9	11	3	1	0	0	1	0	16
13:45	16	1	0	0	0	0	0	17	8	5	2	0	0	0	0	15
<b>H/TOT</b>	40	3	2	0	0	0	2	47	43	10	7	0	0	2	0	62
14:00	11	1	0	0	0	0	0	12	13	3	2	0	0	0	0	18
14:15	9	0	1	0	0	0	1	11	7	4	0	0	0	0	0	11
14:30	7	2	0	0	0	0	0	9	7	2	0	0	0	0	0	9
14:45	12	3	0	0	0	0	0	15	7	0	0	0	0	0	0	7
<b>H/TOT</b>	39	6	1	0	0	0	1	47	34	9	2	0	0	0	0	45
15:00	9	3	1	0	0	0	0	13	6	4	1	0	0	0	0	11
15:15	12	2	0	0	0	0	1	15	4	2	1	0	0	1	0	8
15:30	13	3	0	0	0	0	0	16	7	5	0	0	0	0	0	12
15:45	12	1	0	0	0	0	0	13	3	2	0	1	0	0	0	6
<b>H/TOT</b>	46	9	1	0	0	0	1	57	20	13	2	1	0	1	0	37
16:00	13	4	0	0	0	0	0	17	4	1	1	0	0	0	0	6
16:15	18	2	0	0	0	0	1	21	6	1	0	0	0	0	0	7
16:30	19	0	0	0	0	0	0	19	6	2	0	0	0	0	0	8
16:45	22	2	0	0	0	0	1	25	6	1	1	0	0	0	0	8
<b>H/TOT</b>	72	8	0	0	0	0	2	82	22	5	2	0	0	0	0	29
17:00	19	4	0	0	0	0	0	23	4	2	2	1	0	0	0	9
17:15	19	1	0	0	0	0	0	20	5	1	0	0	0	0	0	6
17:30	20	1	0	0	0	0	0	21	10	1	1	0	0	0	0	12
17:45	13	0	1	0	0	0	0	14	8	1	1	0	0	0	0	10
<b>H/TOT</b>	71	6	1	0	0	0	0	78	27	5	4	1	0	0	0	37
18:00	8	2	0	0	0	0	0	10	12	0	0	0	0	0	0	12
18:15	9	2	0	0	0	0	0	11	9	0	2	0	0	0	1	12
18:30	15	2	0	0	0	0	5	22	9	1	0	0	0	0	0	10
18:45	11	3	0	0	0	1	0	15	9	0	0	0	0	0	0	9
<b>H/TOT</b>	43	9	0	0	0	1	5	58	39	1	2	0	0	0	1	43
<b>P/TOT</b>	654	67	16	0	0	4	14	755	465	79	56	7	0	3	1	611

# MANUAL CLASSIFIED COUNTS



JOB REF: 12470

JOB NAME: ASHCHURCH

SITE: 2

DATE: 29/06/2023

LOCATION: A46 (E) / THIRLEBROOK COTTAGES / A46 (W) / B4079

DAY: THURSDAY

TIME	TO ARM A A46 (E)								FROM ARM A A46 (E)							
	CAR	LGV	OGV1	OGV2	PSV	MCL	PCL	TOT	CAR	LGV	OGV1	OGV2	PSV	MCL	PCL	TOT
07:00	90	39	11	12	1	0	0	153	115	30	9	15	0	3	0	172
07:15	126	50	7	13	0	2	0	198	117	28	18	10	0	5	0	178
07:30	124	55	12	13	0	2	0	206	118	23	5	19	1	2	0	168
07:45	138	37	14	14	2	0	0	205	113	16	7	18	0	1	0	155
<b>H/TOT</b>	<b>478</b>	<b>181</b>	<b>44</b>	<b>52</b>	<b>3</b>	<b>4</b>	<b>0</b>	<b>762</b>	<b>463</b>	<b>97</b>	<b>39</b>	<b>62</b>	<b>1</b>	<b>11</b>	<b>0</b>	<b>673</b>
08:00	114	40	14	20	0	1	0	189	104	19	8	18	1	2	0	152
08:15	114	44	10	15	0	3	0	186	97	20	14	9	0	2	0	142
08:30	104	45	9	11	0	1	0	170	103	13	13	15	0	0	1	145
08:45	101	39	14	10	1	2	0	167	85	20	10	13	0	0	0	128
<b>H/TOT</b>	<b>433</b>	<b>168</b>	<b>47</b>	<b>56</b>	<b>1</b>	<b>7</b>	<b>0</b>	<b>712</b>	<b>389</b>	<b>72</b>	<b>45</b>	<b>55</b>	<b>1</b>	<b>4</b>	<b>1</b>	<b>567</b>
09:00	131	41	8	9	0	1	0	190	92	18	17	14	0	0	0	141
09:15	89	30	14	8	0	1	0	142	90	18	13	8	0	3	0	132
09:30	85	19	14	13	0	1	0	132	108	19	14	15	0	0	0	156
09:45	86	27	13	11	1	2	1	141	101	14	14	14	0	2	0	145
<b>H/TOT</b>	<b>391</b>	<b>117</b>	<b>49</b>	<b>41</b>	<b>1</b>	<b>5</b>	<b>1</b>	<b>605</b>	<b>391</b>	<b>69</b>	<b>58</b>	<b>51</b>	<b>0</b>	<b>5</b>	<b>0</b>	<b>574</b>
10:00	73	33	20	15	0	0	0	141	93	15	10	10	1	1	0	130
10:15	92	20	13	15	0	1	0	141	95	25	11	14	0	1	0	146
10:30	74	23	9	9	0	2	0	117	114	24	11	10	0	0	0	159
10:45	115	32	14	10	0	3	0	174	107	19	15	13	0	0	0	154
<b>H/TOT</b>	<b>354</b>	<b>108</b>	<b>56</b>	<b>49</b>	<b>0</b>	<b>6</b>	<b>0</b>	<b>573</b>	<b>409</b>	<b>83</b>	<b>47</b>	<b>47</b>	<b>1</b>	<b>2</b>	<b>0</b>	<b>589</b>
11:00	117	25	27	16	1	2	0	188	92	17	11	16	0	8	0	144
11:15	115	21	17	12	0	3	0	168	88	16	13	19	1	1	0	138
11:30	114	25	12	14	0	0	1	166	99	23	6	13	0	0	0	141
11:45	107	30	11	14	0	2	0	164	98	29	21	11	0	1	0	160
<b>H/TOT</b>	<b>453</b>	<b>101</b>	<b>67</b>	<b>56</b>	<b>1</b>	<b>7</b>	<b>1</b>	<b>686</b>	<b>377</b>	<b>85</b>	<b>51</b>	<b>59</b>	<b>1</b>	<b>10</b>	<b>0</b>	<b>583</b>
12:00	125	22	12	14	2	3	0	178	94	13	18	19	0	0	0	144
12:15	103	23	20	10	0	0	1	157	86	19	12	14	0	0	0	131
12:30	110	26	13	14	0	1	0	164	82	18	16	16	0	1	0	133
12:45	102	15	15	9	0	0	0	141	79	27	13	8	0	3	0	130



# MANUAL CLASSIFIED COUNTS



JOB REF: 12470

JOB NAME: ASHCHURCH

SITE: 2

DATE: 29/06/2023

LOCATION: A46 (E) / THIRLEBROOK COTTAGES / A46 (W) / B4079

DAY: THURSDAY

<b>H/TOT</b>	440	86	60	47	2	4	1	640	341	77	59	57	0	4	0	538
13:00	115	23	13	14	0	2	0	167	97	14	14	14	1	0	0	140
13:15	98	23	14	13	1	2	0	151	103	19	16	23	0	1	0	162
13:30	120	22	8	14	0	3	0	167	100	8	11	13	1	1	0	134
13:45	122	28	19	20	0	5	0	194	98	15	15	7	0	3	0	138
<b>H/TOT</b>	455	96	54	61	1	12	0	679	398	56	56	57	2	5	0	574
14:00	123	25	16	14	0	0	0	178	96	21	16	12	0	4	0	149
14:15	120	27	13	15	1	1	0	177	108	20	11	12	2	3	0	156
14:30	130	17	20	18	0	0	0	185	118	29	12	16	0	0	0	175
14:45	116	24	13	12	0	0	0	165	125	31	12	20	0	0	0	188
<b>H/TOT</b>	489	93	62	59	1	1	0	705	447	101	51	60	2	7	0	668
15:00	122	21	8	17	0	3	0	171	113	20	5	14	0	0	0	152
15:15	114	18	7	25	1	0	0	165	112	26	14	11	0	1	0	164
15:30	105	11	11	17	1	3	1	149	107	25	8	9	2	1	0	152
15:45	137	8	2	18	0	2	0	167	123	27	8	11	0	2	0	171
<b>H/TOT</b>	478	58	28	77	2	8	1	652	455	98	35	45	2	4	0	639
16:00	122	19	10	18	0	2	0	171	133	28	6	10	0	2	0	179
16:15	141	19	12	17	1	1	0	191	153	22	7	8	1	0	0	191
16:30	110	16	4	11	0	0	0	141	136	34	8	4	1	3	0	186
16:45	144	11	4	23	0	4	0	186	161	40	4	5	1	0	0	211
<b>H/TOT</b>	517	65	30	69	1	7	0	689	583	124	25	27	3	5	0	767
17:00	151	17	3	9	0	4	0	184	131	22	2	12	0	1	0	168
17:15	149	10	2	15	0	3	0	179	131	24	4	9	0	6	0	174
17:30	146	8	4	14	0	4	0	176	143	16	4	4	1	1	0	169
17:45	120	9	5	6	0	5	0	145	128	20	1	8	0	3	0	160
<b>H/TOT</b>	566	44	14	44	0	16	0	684	533	82	11	33	1	11	0	671
18:00	114	10	3	16	0	5	0	148	136	27	6	7	0	1	0	177
18:15	123	11	4	10	0	1	0	149	139	23	7	11	0	4	0	184
18:30	120	5	3	13	0	8	0	149	123	9	7	13	0	1	0	153
18:45	79	9	1	6	0	4	0	99	124	18	2	13	0	1	0	158
<b>H/TOT</b>	436	35	11	45	0	18	0	545	522	77	22	44	0	7	0	672
<b>P/TOT</b>	5490	1152	522	656	13	95	4	7932	5308	1021	499	597	14	75	1	7515

# MANUAL CLASSIFIED COUNTS

JOB REF: 12470

JOB NAME: ASHCHURCH

SITE: 2

LOCATION: A46 (E) / THIRLEBROOK COTTAGES / A46 (W) / B4079



DATE: 29/06/2023

DAY: THURSDAY

TIME	TO ARM B THIRLEBROOK COTTAGES								FROM ARM B THIRLEBROOK COTTAGES							
	CAR	LGV	OGV1	OGV2	PSV	MCL	PCL	TOT	CAR	LGV	OGV1	OGV2	PSV	MCL	PCL	TOT
07:00	27	2	2	0	0	2	0	33	47	7	0	0	0	0	0	54
07:15	30	8	3	0	0	0	1	42	58	3	0	0	0	1	0	62
07:30	50	4	0	0	0	0	1	55	47	6	0	0	0	0	0	53
07:45	42	6	0	0	0	0	0	48	52	7	2	0	0	0	0	61
<b>H/TOT</b>	<b>149</b>	<b>20</b>	<b>5</b>	<b>0</b>	<b>0</b>	<b>2</b>	<b>2</b>	<b>178</b>	<b>204</b>	<b>23</b>	<b>2</b>	<b>0</b>	<b>0</b>	<b>1</b>	<b>0</b>	<b>230</b>
08:00	35	9	2	0	0	0	0	46	53	11	2	0	0	1	0	67
08:15	37	7	3	0	0	0	0	47	66	4	1	0	0	0	0	71
08:30	36	8	1	0	0	0	0	45	54	6	3	0	0	1	1	65
08:45	34	8	2	0	0	0	0	44	51	3	1	0	0	1	1	57
<b>H/TOT</b>	<b>142</b>	<b>32</b>	<b>8</b>	<b>0</b>	<b>0</b>	<b>0</b>	<b>0</b>	<b>182</b>	<b>224</b>	<b>24</b>	<b>7</b>	<b>0</b>	<b>0</b>	<b>3</b>	<b>2</b>	<b>260</b>
09:00	28	4	1	0	0	0	0	33	33	5	3	0	0	0	0	41
09:15	37	5	1	0	0	0	0	43	32	7	1	0	0	0	0	40
09:30	23	6	3	0	0	0	0	32	26	5	1	0	0	0	0	32
09:45	28	5	4	0	0	0	0	37	38	8	1	0	0	0	1	48
<b>H/TOT</b>	<b>116</b>	<b>20</b>	<b>9</b>	<b>0</b>	<b>0</b>	<b>0</b>	<b>0</b>	<b>145</b>	<b>129</b>	<b>25</b>	<b>6</b>	<b>0</b>	<b>0</b>	<b>0</b>	<b>1</b>	<b>161</b>
10:00	21	3	1	0	0	0	0	25	34	8	2	1	0	0	0	45
10:15	40	4	4	0	0	0	0	48	23	9	5	0	0	0	0	37
10:30	27	4	1	0	0	0	0	32	30	5	4	0	0	0	0	39
10:45	19	7	3	0	0	0	0	29	22	7	2	0	0	1	0	32
<b>H/TOT</b>	<b>107</b>	<b>18</b>	<b>9</b>	<b>0</b>	<b>0</b>	<b>0</b>	<b>0</b>	<b>134</b>	<b>109</b>	<b>29</b>	<b>13</b>	<b>1</b>	<b>0</b>	<b>1</b>	<b>0</b>	<b>153</b>
11:00	31	0	1	0	0	0	0	32	15	1	1	0	0	0	0	17
11:15	22	1	0	0	0	1	0	24	32	3	2	0	0	0	0	37
11:30	26	2	1	0	0	1	0	30	26	3	4	0	0	1	0	34
11:45	22	4	1	0	0	1	0	28	26	6	1	0	0	0	0	33
<b>H/TOT</b>	<b>101</b>	<b>7</b>	<b>3</b>	<b>0</b>	<b>0</b>	<b>3</b>	<b>0</b>	<b>114</b>	<b>99</b>	<b>13</b>	<b>8</b>	<b>0</b>	<b>0</b>	<b>1</b>	<b>0</b>	<b>121</b>
12:00	28	1	0	0	0	0	0	29	24	9	2	0	0	0	0	35
12:15	35	4	0	0	0	1	1	41	33	8	2	0	0	1	0	44
12:30	31	1	0	0	0	0	1	33	19	1	0	0	0	3	0	23
12:45	28	6	0	0	0	0	0	34	33	7	1	0	0	1	0	42

# MANUAL CLASSIFIED COUNTS



JOB REF: 12470

JOB NAME: ASHCHURCH

SITE: 2

DATE: 29/06/2023

LOCATION: A46 (E) / THIRLEBROOK COTTAGES / A46 (W) / B4079

DAY: THURSDAY

<b>H/TOT</b>	122	12	0	0	0	1	2	137	109	25	5	0	0	5	0	144
13:00	36	3	0	0	0	0	2	41	26	5	1	0	0	0	0	32
13:15	22	6	2	0	0	0	0	30	30	10	1	0	0	0	0	41
13:30	33	3	1	0	0	0	0	37	46	4	1	0	0	1	0	52
13:45	38	4	0	0	0	0	0	42	24	10	1	0	0	0	0	35
<b>H/TOT</b>	129	16	3	0	0	0	2	150	126	29	4	0	0	1	0	160
14:00	28	2	0	0	0	0	0	30	23	2	2	0	0	0	0	27
14:15	32	2	1	0	0	0	1	36	32	4	1	0	0	0	0	37
14:30	31	5	2	0	0	0	0	38	24	9	1	0	0	0	2	36
14:45	28	5	0	0	0	0	0	33	34	8	0	1	0	0	0	43
<b>H/TOT</b>	119	14	3	0	0	0	1	137	113	23	4	1	0	0	2	143
15:00	36	6	1	0	0	0	0	43	32	9	3	0	0	0	2	46
15:15	38	4	0	0	0	1	1	44	36	4	0	0	0	0	0	40
15:30	36	9	0	0	0	0	0	45	54	6	0	0	0	1	0	61
15:45	36	10	0	0	0	0	0	46	48	7	0	0	0	0	0	55
<b>H/TOT</b>	146	29	1	0	0	1	1	178	170	26	3	0	0	1	2	202
16:00	57	5	0	0	0	0	0	62	41	10	2	0	0	0	0	53
16:15	39	4	1	0	0	0	1	45	46	6	4	0	0	0	0	56
16:30	49	4	1	0	0	0	0	54	56	15	0	0	0	0	0	71
16:45	50	3	0	0	0	0	1	54	63	6	0	0	0	0	0	69
<b>H/TOT</b>	195	16	2	0	0	0	2	215	206	37	6	0	0	0	0	249
17:00	68	5	0	0	0	0	0	73	52	5	1	0	0	0	0	58
17:15	60	6	0	0	0	1	0	67	57	3	0	1	0	0	0	61
17:30	53	2	1	0	0	1	0	57	52	5	0	0	0	0	0	57
17:45	44	3	1	0	0	0	0	48	52	7	0	0	0	0	1	60
<b>H/TOT</b>	225	16	2	0	0	2	0	245	213	20	1	1	0	0	1	236
18:00	37	4	0	0	0	0	0	41	50	2	0	0	0	0	1	53
18:15	29	3	0	0	0	0	0	32	31	1	0	0	0	0	0	32
18:30	41	2	0	0	0	0	5	48	30	6	0	0	0	0	0	36
18:45	27	4	0	0	0	1	0	32	29	0	0	0	0	0	0	29
<b>H/TOT</b>	134	13	0	0	0	1	5	153	140	9	0	0	0	0	1	150
<b>P/TOT</b>	1685	213	45	0	0	10	15	1968	1842	283	59	3	0	13	9	2209

# MANUAL CLASSIFIED COUNTS



JOB REF: 12470

JOB NAME: ASHCHURCH

SITE: 2

DATE: 29/06/2023

LOCATION: A46 (E) / THIRLEBROOK COTTAGES / A46 (W) / B4079

DAY: THURSDAY

TIME	TO ARM C A46 (W)								FROM ARM C A46 (W)							
	CAR	LGV	OGV1	OGV2	PSV	MCL	PCL	TOT	CAR	LGV	OGV1	OGV2	PSV	MCL	PCL	TOT
07:00	164	37	10	14	0	3	0	228	97	38	12	12	1	2	0	162
07:15	181	33	18	11	0	5	0	248	136	55	9	13	0	2	0	215
07:30	160	27	6	19	1	2	0	215	135	57	13	13	0	0	1	219
07:45	149	17	7	18	0	1	0	192	139	42	15	14	1	0	1	212
<b>H/TOT</b>	<b>654</b>	<b>114</b>	<b>41</b>	<b>62</b>	<b>1</b>	<b>11</b>	<b>0</b>	<b>883</b>	<b>507</b>	<b>192</b>	<b>49</b>	<b>52</b>	<b>2</b>	<b>4</b>	<b>2</b>	<b>808</b>
08:00	126	24	8	19	1	3	0	181	113	42	15	19	0	1	1	191
08:15	124	19	15	9	0	1	0	168	116	52	13	15	0	3	0	199
08:30	136	12	14	15	0	1	0	178	115	51	12	11	0	0	0	189
08:45	120	20	11	13	0	0	1	165	122	45	16	10	1	2	0	196
<b>H/TOT</b>	<b>506</b>	<b>75</b>	<b>48</b>	<b>56</b>	<b>1</b>	<b>5</b>	<b>1</b>	<b>692</b>	<b>466</b>	<b>190</b>	<b>56</b>	<b>55</b>	<b>1</b>	<b>6</b>	<b>1</b>	<b>775</b>
09:00	123	21	21	14	0	0	0	179	141	44	9	9	0	0	0	203
09:15	127	23	14	8	0	1	0	173	100	38	16	8	0	0	0	162
09:30	127	25	14	15	0	0	0	181	86	24	14	12	0	0	0	136
09:45	147	22	18	14	0	2	0	203	99	29	18	11	1	2	0	160
<b>H/TOT</b>	<b>524</b>	<b>91</b>	<b>67</b>	<b>51</b>	<b>0</b>	<b>3</b>	<b>0</b>	<b>736</b>	<b>426</b>	<b>135</b>	<b>57</b>	<b>40</b>	<b>1</b>	<b>2</b>	<b>0</b>	<b>661</b>
10:00	130	16	15	11	1	1	0	174	91	33	22	15	0	0	0	161
10:15	110	31	17	14	0	1	0	173	113	26	15	15	0	1	0	170
10:30	136	29	15	10	0	0	0	190	82	24	9	9	0	2	0	126
10:45	129	22	14	13	0	1	0	179	131	37	15	11	0	3	0	197
<b>H/TOT</b>	<b>505</b>	<b>98</b>	<b>61</b>	<b>48</b>	<b>1</b>	<b>3</b>	<b>0</b>	<b>716</b>	<b>417</b>	<b>120</b>	<b>61</b>	<b>50</b>	<b>0</b>	<b>6</b>	<b>0</b>	<b>654</b>
11:00	112	18	12	15	0	2	0	159	140	25	25	17	1	2	0	210
11:15	111	18	13	19	1	1	0	163	130	23	19	12	0	3	0	187
11:30	118	21	12	14	0	0	0	165	133	26	15	13	0	0	1	188
11:45	123	36	20	10	0	1	0	190	120	35	10	14	0	2	0	181
<b>H/TOT</b>	<b>464</b>	<b>93</b>	<b>57</b>	<b>58</b>	<b>1</b>	<b>4</b>	<b>0</b>	<b>677</b>	<b>523</b>	<b>109</b>	<b>69</b>	<b>56</b>	<b>1</b>	<b>7</b>	<b>1</b>	<b>766</b>
12:00	114	22	18	19	0	0	0	173	141	23	14	14	2	3	0	197
12:15	103	25	14	13	0	0	0	155	141	25	20	10	0	1	1	198
12:30	98	16	18	17	0	1	0	150	136	25	12	14	0	1	0	188
12:45	106	35	15	7	0	3	0	166	115	21	16	9	0	0	0	161

# MANUAL CLASSIFIED COUNTS



JOB REF: 12470

JOB NAME: ASHCHURCH

SITE: 2

DATE: 29/06/2023

LOCATION: A46 (E) / THIRLEBROOK COTTAGES / A46 (W) / B4079

DAY: THURSDAY

<b>H/TOT</b>	421	98	65	56	0	4	0	644	533	94	62	47	2	5	1	744
13:00	120	16	17	14	1	0	0	168	137	24	13	13	0	2	0	189
13:15	125	27	19	23	0	2	0	196	113	28	15	13	1	2	0	172
13:30	129	14	13	12	1	2	0	171	153	28	9	14	0	3	0	207
13:45	105	26	18	7	0	3	0	159	141	30	21	20	0	5	0	217
<b>H/TOT</b>	479	83	67	56	2	7	0	694	544	110	58	60	1	12	0	785
14:00	114	21	20	12	0	4	0	171	136	24	17	15	0	0	0	192
14:15	126	24	11	12	2	3	0	178	147	27	13	15	2	0	0	204
14:30	128	38	13	16	0	0	2	197	156	21	20	19	0	0	0	216
14:45	134	33	12	21	0	0	0	200	134	24	11	12	0	0	0	181
<b>H/TOT</b>	502	116	56	61	2	7	2	746	573	96	61	61	2	0	0	793
15:00	131	30	9	12	0	0	0	182	153	21	6	17	0	2	0	199
15:15	134	28	15	11	0	2	0	190	142	19	7	25	1	1	0	195
15:30	141	32	8	9	2	2	0	194	137	17	11	18	1	3	1	188
15:45	134	34	8	12	0	1	0	189	169	20	2	19	0	2	0	212
<b>H/TOT</b>	540	124	40	44	2	5	0	755	601	77	26	79	2	8	1	794
16:00	143	33	7	9	0	2	0	194	172	20	10	18	0	3	1	224
16:15	160	26	9	8	1	0	0	204	160	19	13	18	1	0	0	211
16:30	152	45	7	4	1	3	0	212	143	22	6	11	0	0	0	182
16:45	169	42	4	5	0	0	0	220	166	11	4	23	0	3	0	207
<b>H/TOT</b>	624	146	27	26	2	5	0	830	641	72	33	70	1	6	1	824
17:00	136	28	5	13	0	0	0	182	198	21	2	9	0	4	0	234
17:15	146	26	4	10	0	4	0	190	198	13	2	15	0	3	0	231
17:30	156	21	4	4	1	0	0	186	183	9	5	14	0	4	0	215
17:45	151	23	2	8	0	3	1	188	151	12	5	6	0	2	0	176
<b>H/TOT</b>	589	98	15	35	1	7	1	746	730	55	14	44	0	13	0	856
18:00	161	27	6	7	0	1	1	203	150	12	2	16	0	5	0	185
18:15	151	24	9	11	0	4	1	200	154	12	4	10	0	1	0	181
18:30	145	15	7	13	0	0	0	180	141	6	3	13	0	7	0	170
18:45	148	18	2	13	0	1	0	182	101	11	1	6	0	4	1	124
<b>H/TOT</b>	605	84	24	44	0	6	2	765	546	41	10	45	0	17	1	660
<b>P/TOT</b>	6413	1220	568	597	13	67	6	8884	6507	1291	556	659	13	86	8	9120

# MANUAL CLASSIFIED COUNTS



JOB REF: 12470

JOB NAME: ASHCHURCH

SITE: 2

DATE: 29/06/2023

LOCATION: A46 (E) / THIRLEBROOK COTTAGES / A46 (W) / B4079

DAY: THURSDAY

TIME	TO ARM D B4079								FROM ARM D B4079							
	CAR	LGV	OGV1	OGV2	PSV	MCL	PCL	TOT	CAR	LGV	OGV1	OGV2	PSV	MCL	PCL	TOT
07:00	6	2	0	1	0	0	0	9	28	5	2	0	0	0	0	35
07:15	17	3	0	0	0	1	0	21	43	8	1	1	0	0	1	54
07:30	24	6	1	0	0	0	0	31	58	6	1	0	0	2	0	67
07:45	32	9	5	0	0	0	1	47	57	4	2	0	1	0	0	64
<b>H/TOT</b>	<b>79</b>	<b>20</b>	<b>6</b>	<b>1</b>	<b>0</b>	<b>1</b>	<b>1</b>	<b>108</b>	<b>186</b>	<b>23</b>	<b>6</b>	<b>1</b>	<b>1</b>	<b>2</b>	<b>1</b>	<b>220</b>
08:00	41	7	4	0	0	0	1	53	46	8	3	2	0	0	0	59
08:15	53	8	2	0	0	1	0	64	49	2	2	0	0	0	0	53
08:30	40	10	5	0	0	0	2	57	44	5	1	0	0	1	0	51
08:45	40	6	3	0	0	1	0	50	37	5	3	0	0	0	0	45
<b>H/TOT</b>	<b>174</b>	<b>31</b>	<b>14</b>	<b>0</b>	<b>0</b>	<b>2</b>	<b>3</b>	<b>224</b>	<b>176</b>	<b>20</b>	<b>9</b>	<b>2</b>	<b>0</b>	<b>1</b>	<b>0</b>	<b>208</b>
09:00	25	6	3	1	0	0	0	35	41	5	4	1	0	1	0	52
09:15	15	9	2	1	0	2	0	29	46	4	1	1	0	1	0	53
09:30	13	4	2	0	0	0	0	19	28	6	4	1	0	1	0	40
09:45	19	4	3	0	0	0	1	27	42	7	5	0	0	0	1	55
<b>H/TOT</b>	<b>72</b>	<b>23</b>	<b>10</b>	<b>2</b>	<b>0</b>	<b>2</b>	<b>1</b>	<b>110</b>	<b>157</b>	<b>22</b>	<b>14</b>	<b>3</b>	<b>0</b>	<b>3</b>	<b>1</b>	<b>200</b>
10:00	23	8	1	0	0	0	0	32	29	4	3	0	0	0	0	36
10:15	24	7	2	0	0	0	0	33	35	2	5	0	0	0	0	42
10:30	23	2	3	0	0	0	0	28	34	5	4	0	0	0	0	43
10:45	24	6	4	1	0	0	0	35	27	4	3	0	0	0	0	34
<b>H/TOT</b>	<b>94</b>	<b>23</b>	<b>10</b>	<b>1</b>	<b>0</b>	<b>0</b>	<b>0</b>	<b>128</b>	<b>125</b>	<b>15</b>	<b>15</b>	<b>0</b>	<b>0</b>	<b>0</b>	<b>0</b>	<b>155</b>
11:00	21	1	2	2	0	6	0	32	34	1	5	0	0	0	0	40
11:15	26	4	5	0	0	0	0	35	24	2	1	0	0	1	0	28
11:30	21	6	2	0	0	1	0	30	21	2	2	2	0	1	0	28
11:45	19	7	2	1	0	0	0	29	27	7	2	0	0	1	0	37
<b>H/TOT</b>	<b>87</b>	<b>18</b>	<b>11</b>	<b>3</b>	<b>0</b>	<b>7</b>	<b>0</b>	<b>126</b>	<b>106</b>	<b>12</b>	<b>10</b>	<b>2</b>	<b>0</b>	<b>3</b>	<b>0</b>	<b>133</b>
12:00	20	3	6	0	0	0	0	29	28	3	2	0	0	0	0	33
12:15	41	5	2	1	0	1	0	50	22	5	2	0	0	0	1	30
12:30	24	3	0	0	0	3	0	30	26	2	3	1	0	0	1	33
12:45	14	3	3	1	0	1	0	22	23	4	3	0	0	0	0	30

# MANUAL CLASSIFIED COUNTS



JOB REF: 12470

JOB NAME: ASHCHURCH

SITE: 2

DATE: 29/06/2023

LOCATION: A46 (E) / THIRLEBROOK COTTAGES / A46 (W) / B4079

DAY: THURSDAY

H/TOT	99	14	11	2	0	5	0	131
13:00	19	4	1	0	0	0	0	24
13:15	28	5	1	0	0	0	0	34
13:30	39	6	2	1	0	1	0	49
13:45	28	5	2	0	0	0	0	35
H/TOT	114	20	6	1	0	1	0	142
14:00	21	5	1	1	0	0	0	28
14:15	33	6	1	0	1	0	0	41
14:30	28	3	0	1	0	0	0	32
14:45	38	7	0	0	0	0	0	45
H/TOT	120	21	2	2	1	0	0	146
15:00	30	4	0	2	0	0	2	38
15:15	27	5	0	0	0	0	0	32
15:30	45	5	0	1	0	0	0	51
15:45	55	5	0	1	0	1	0	62
H/TOT	157	19	0	4	0	1	2	183
16:00	47	7	3	1	0	1	1	60
16:15	50	3	2	1	0	0	0	56
16:30	57	8	2	0	0	0	0	67
16:45	68	6	1	0	1	0	0	76
H/TOT	222	24	8	2	1	1	1	259
17:00	62	6	0	0	0	1	0	69
17:15	74	4	0	0	0	2	0	80
17:30	62	2	1	0	0	0	0	65
17:45	47	5	0	0	0	1	0	53
H/TOT	245	17	1	0	0	4	0	267
18:00	49	4	1	0	0	0	0	54
18:15	44	0	0	0	0	0	0	44
18:30	24	2	0	0	0	1	0	27
18:45	24	3	0	0	0	0	1	28
H/TOT	141	9	1	0	0	1	1	153
P/TOT	1604	239	80	18	2	25	9	1977

99	14	10	1	0	0	2	126
30	3	3	1	0	0	2	39
27	4	4	0	0	1	0	36
22	5	3	0	0	1	0	31
30	8	2	0	0	0	0	40
109	20	12	1	0	2	2	146
31	6	2	0	0	0	0	39
24	8	1	0	0	1	1	35
19	4	2	0	0	0	0	25
23	6	2	0	0	0	0	31
97	24	7	0	0	1	1	130
21	11	4	0	0	1	0	37
23	6	1	0	0	1	1	32
29	9	0	0	0	0	0	38
22	3	0	1	0	0	0	26
95	29	5	1	0	2	1	133
23	6	2	0	0	0	0	31
31	5	0	0	0	1	1	38
33	2	0	0	0	0	0	35
41	5	1	0	0	1	1	49
128	18	3	0	0	2	2	153
36	8	3	1	0	0	0	48
43	6	0	0	0	1	0	50
39	3	1	0	0	0	0	43
31	1	2	0	0	4	0	38
149	18	6	1	0	5	0	179
25	4	2	0	0	0	0	31
23	2	2	0	0	0	1	28
36	3	0	0	0	1	5	45
24	5	0	0	0	1	0	30
108	14	4	0	0	2	6	134
1535	229	101	12	1	23	16	1917

**QUEUE LENGTHS**

JOB REF: 12470



JOB NAME: ASHCHURCH

SITE: 2

DATE: 29/06/2023

LOCATION: A46 (E) / THIRLEBROOK COTTAGES / A46 (W) / B4079

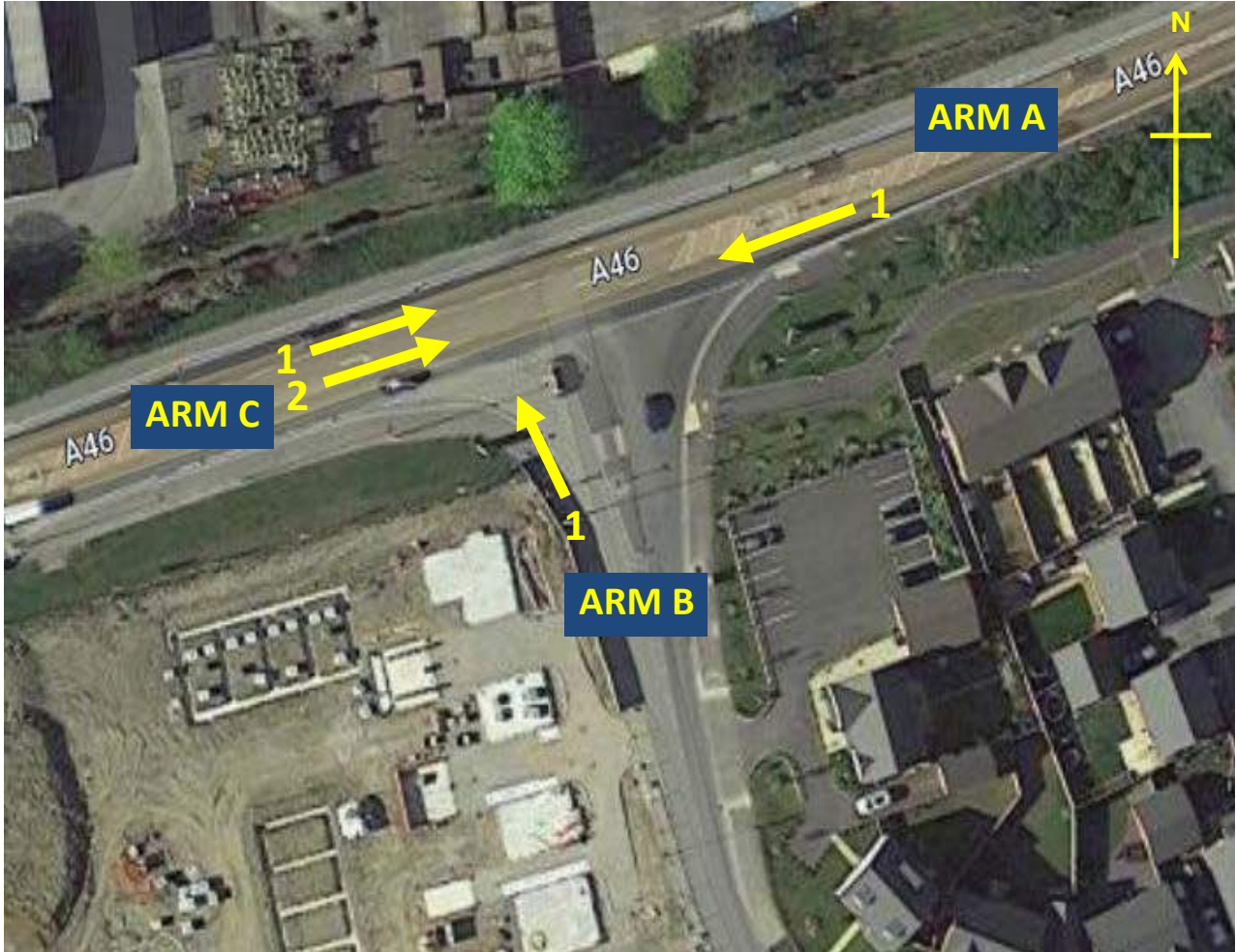
DAY: THURSDAY

NOTE: Queue Lengths recorded by the number of vehicles queuing at each 5-minute interval, by lane

TIME	ARM A A46 (E)		ARM B THIRLEBROOK COTTAGES		ARM C A46 (W)		ARM D B4079	TIME	ARM A A46 (E)		ARM B THIRLEBROOK COTTAGES		ARM C A46 (W)		ARM D B4079
	LANE 1	LANE 2	LANE 1	LANE 2	LANE 1	LANE 2	LANE 1		LANE 1	LANE 2	LANE 1	LANE 2	LANE 1	LANE 2	LANE 1
07:00	9	1	2	1	3	3	6	16:00	9	1	4	5	3	3	6
07:05	8	0	5	1	5	4	4	16:05	9	3	4	3	1	2	5
07:10	10	0	4	1	8	2	5	16:10	10	1	3	4	2	4	7
07:15	10	0	5	3	9	3	7	16:15	8	2	3	7	3	6	5
07:20	13	1	7	1	10	5	8	16:20	10	1	5	4	4	3	6
07:25	15	0	6	1	13	2	5	16:25	9	0	3	3	3	3	6
07:30	10	0	3	2	11	2	8	16:30	8	0	6	3	3	3	5
07:35	11	0	8	2	13	3	7	16:35	9	2	4	3	4	8	6
07:40	8	1	3	2	12	4	9	16:40	7	3	5	4	4	6	5
07:45	10	2	8	2	13	3	7	16:45	7	3	5	4	2	4	8
07:50	9	0	7	5	11	2	7	16:50	9	1	2	4	3	7	6
07:55	11	1	2	5	15	4	9	16:55	8	3	4	6	4	5	4
08:00	8	1	2	4	12	3	7	17:00	8	1	3	4	3	4	6
08:05	9	1	5	4	11	1	8	17:05	8	2	4	6	1	5	6
08:10	7	2	7	5	10	3	8	17:10	8	3	3	5	3	5	7
08:15	10	2	7	6	11	2	9	17:15	9	2	1	5	2	5	5
08:20	10	1	5	5	10	3	5	17:20	10	2	4	6	3	5	4
08:25	9	0	4	5	11	4	7	17:25	8	3	3	4	3	6	8
08:30	11	0	3	6	10	2	6	17:30	8	2	3	5	3	3	7
08:35	10	0	5	4	10	1	7	17:35	12	4	4	3	3	2	5
08:40	7	1	3	3	10	2	5	17:40	9	1	4	3	3	2	7
08:45	8	1	4	3	12	2	7	17:45	10	1	5	6	4	3	5
08:50	9	4	7	4	9	2	6	17:50	8	0	4	4	4	4	4
08:55	6	1	6	2	9	1	6	17:55	8	2	2	3	3	3	4
09:00	6	2	4	2	9	3	9	18:00	8	0	4	4	5	4	5
09:05	7	1	5	2	8	2	4	18:05	8	1	6	5	4	3	3
09:10	8	2	4	3	10	1	10	18:10	8	1	4	3	4	2	4
09:15	9	0	3	4	10	2	7	18:15	10	2	1	2	3	2	5
09:20	8	1	5	3	11	1	6	18:20	8	2	3	2	4	2	3
09:25	8	0	5	3	8	2	7	18:25	8	1	3	4	3	3	3
09:30	9	1	3	2	8	1	5	18:30	6	1	2	3	4	4	4
09:35	7	2	5	1	9	1	5	18:35	7	0	5	3	3	4	5
09:40	7	1	4	0	7	1	7	18:40	5	0	4	2	2	4	7
09:45	8	1	5	3	8	1	6	18:45	8	0	3	2	5	2	5
09:50	8	0	4	3	8	3	6	18:50	9	0	4	2	5	3	5
09:55	7	1	3	1	7	1	5	18:55	8	1	2	0	3	3	3



<b>SITE:</b> <p style="text-align: center;">3</p>		<b>DATE:</b> <p style="text-align: center;">29/06/2023</p>
<b>LOCATION:</b> A46 (E) / ACCESS ROAD / A46 (W)		<b>DAY:</b> <p style="text-align: center;">THURSDAY</p>



**JOB TITLE:**  
**ASHCHURCH**

**JOB NUMBER:**  
**12470**

# MANUAL CLASSIFIED COUNTS



JOB REF: 12470

JOB NAME: ASHCHURCH

SITE: 3

DATE: 29/06/2023

LOCATION: A46 (E) / ACCESS ROAD / A46 (W)

DAY: THURSDAY

TIME	A TO B FROM A46 (E) TO ACCESS ROAD								A TO C FROM A46 (E) TO A46 (W)							
	CAR	LGV	OGV1	OGV2	PSV	MCL	PCL	TOT	CAR	LGV	OGV1	OGV2	PSV	MCL	PCL	TOT
07:00	1	0	0	0	0	0	0	1	158	38	12	13	0	3	0	224
07:15	0	0	0	0	0	0	0	0	172	34	20	11	0	4	0	241
07:30	0	0	0	0	0	0	0	0	157	26	4	20	1	3	1	212
07:45	0	0	0	0	0	0	0	0	149	22	7	17	0	1	0	196
<b>H/TOT</b>	<b>1</b>	<b>0</b>	<b>0</b>	<b>0</b>	<b>0</b>	<b>0</b>	<b>0</b>	<b>1</b>	<b>636</b>	<b>120</b>	<b>43</b>	<b>61</b>	<b>1</b>	<b>11</b>	<b>1</b>	<b>873</b>
08:00	0	0	0	0	0	0	0	0	122	19	8	17	1	2	0	169
08:15	2	0	0	0	0	0	0	2	122	20	15	11	0	2	0	170
08:30	0	0	0	0	0	0	0	0	147	13	13	15	0	1	0	189
08:45	2	1	0	0	0	0	0	3	110	18	12	13	0	0	1	154
<b>H/TOT</b>	<b>4</b>	<b>1</b>	<b>0</b>	<b>0</b>	<b>0</b>	<b>0</b>	<b>0</b>	<b>5</b>	<b>501</b>	<b>70</b>	<b>48</b>	<b>56</b>	<b>1</b>	<b>5</b>	<b>1</b>	<b>682</b>
09:00	3	0	0	0	0	0	0	3	124	21	20	14	0	0	0	179
09:15	0	0	0	0	0	0	0	0	119	25	16	9	0	1	0	170
09:30	1	0	0	0	0	0	0	1	135	23	15	14	0	0	0	187
09:45	3	0	0	0	0	0	0	3	147	24	19	14	0	1	0	205
<b>H/TOT</b>	<b>7</b>	<b>0</b>	<b>0</b>	<b>0</b>	<b>0</b>	<b>0</b>	<b>0</b>	<b>7</b>	<b>525</b>	<b>93</b>	<b>70</b>	<b>51</b>	<b>0</b>	<b>2</b>	<b>0</b>	<b>741</b>
10:00	2	0	0	0	0	0	0	2	128	15	16	10	1	1	0	171
10:15	1	0	0	0	0	0	0	1	110	32	16	15	0	1	0	174
10:30	4	0	0	0	0	0	0	4	126	29	13	9	0	0	0	177
10:45	1	0	0	0	0	0	0	1	131	24	15	14	0	1	0	185
<b>H/TOT</b>	<b>8</b>	<b>0</b>	<b>0</b>	<b>0</b>	<b>0</b>	<b>0</b>	<b>0</b>	<b>8</b>	<b>495</b>	<b>100</b>	<b>60</b>	<b>48</b>	<b>1</b>	<b>3</b>	<b>0</b>	<b>707</b>
11:00	1	0	0	0	0	0	0	1	114	16	13	14	0	2	0	159
11:15	1	0	0	0	0	0	0	1	111	19	12	20	1	1	0	164
11:30	1	0	0	0	0	0	0	1	122	22	12	11	0	0	0	167
11:45	1	1	0	0	0	0	0	2	125	34	20	13	0	1	0	193
<b>H/TOT</b>	<b>4</b>	<b>1</b>	<b>0</b>	<b>0</b>	<b>0</b>	<b>0</b>	<b>0</b>	<b>5</b>	<b>472</b>	<b>91</b>	<b>57</b>	<b>58</b>	<b>1</b>	<b>4</b>	<b>0</b>	<b>683</b>
12:00	0	1	0	0	0	0	0	1	107	23	18	18	0	0	0	166
12:15	0	0	0	0	0	0	0	0	105	24	14	15	0	0	0	158
12:30	0	0	0	0	0	0	0	0	95	18	17	15	0	1	0	146
12:45	0	0	0	0	0	0	0	0	111	33	16	7	0	3	0	170
<b>H/TOT</b>	<b>0</b>	<b>1</b>	<b>0</b>	<b>0</b>	<b>0</b>	<b>0</b>	<b>0</b>	<b>1</b>	<b>418</b>	<b>98</b>	<b>65</b>	<b>55</b>	<b>0</b>	<b>4</b>	<b>0</b>	<b>640</b>

# MANUAL CLASSIFIED COUNTS



JOB REF: 12470

JOB NAME: ASHCHURCH

SITE: 3

DATE: 29/06/2023

LOCATION: A46 (E) / ACCESS ROAD / A46 (W)

DAY: THURSDAY

TIME	A TO B FROM A46 (E) TO ACCESS ROAD								A TO C FROM A46 (E) TO A46 (W)							
	CAR	LGV	OGV1	OGV2	PSV	MCL	PCL	TOT	CAR	LGV	OGV1	OGV2	PSV	MCL	PCL	TOT
13:00	3	0	0	0	0	0	0	3	116	18	17	14	1	0	0	166
13:15	2	1	0	0	0	0	0	3	119	24	17	22	0	2	0	184
13:30	1	1	0	0	0	0	0	2	128	14	15	11	1	2	0	171
13:45	0	0	1	0	0	0	0	1	98	26	13	8	0	3	0	148
<b>H/TOT</b>	<b>6</b>	<b>2</b>	<b>1</b>	<b>0</b>	<b>0</b>	<b>0</b>	<b>0</b>	<b>9</b>	<b>461</b>	<b>82</b>	<b>62</b>	<b>55</b>	<b>2</b>	<b>7</b>	<b>0</b>	<b>669</b>
14:00	4	0	0	0	0	0	0	4	120	23	24	12	0	4	0	183
14:15	1	0	0	0	0	0	0	1	133	22	11	13	2	2	0	183
14:30	1	0	0	0	0	0	0	1	133	40	10	15	0	1	2	201
14:45	3	0	0	0	0	0	0	3	142	31	15	20	0	0	0	208
<b>H/TOT</b>	<b>9</b>	<b>0</b>	<b>0</b>	<b>0</b>	<b>0</b>	<b>0</b>	<b>0</b>	<b>9</b>	<b>528</b>	<b>116</b>	<b>60</b>	<b>60</b>	<b>2</b>	<b>7</b>	<b>2</b>	<b>775</b>
15:00	1	0	0	0	0	0	0	1	141	29	10	13	0	0	0	193
15:15	2	0	0	0	0	0	0	2	141	29	14	11	0	2	0	197
15:30	3	0	0	0	0	0	0	3	150	30	8	9	2	2	0	201
15:45	1	0	0	0	0	0	0	1	143	36	9	12	0	1	0	201
<b>H/TOT</b>	<b>7</b>	<b>0</b>	<b>0</b>	<b>0</b>	<b>0</b>	<b>0</b>	<b>0</b>	<b>7</b>	<b>575</b>	<b>124</b>	<b>41</b>	<b>45</b>	<b>2</b>	<b>5</b>	<b>0</b>	<b>792</b>
16:00	3	0	0	0	0	0	0	3	143	30	6	9	0	2	0	190
16:15	0	0	0	0	0	0	0	0	150	28	10	8	1	0	0	197
16:30	1	0	0	0	0	0	0	1	145	45	7	4	1	3	0	205
16:45	1	1	0	0	0	0	0	2	162	43	4	5	0	0	1	215
<b>H/TOT</b>	<b>5</b>	<b>1</b>	<b>0</b>	<b>0</b>	<b>0</b>	<b>0</b>	<b>0</b>	<b>6</b>	<b>600</b>	<b>146</b>	<b>27</b>	<b>26</b>	<b>2</b>	<b>5</b>	<b>1</b>	<b>807</b>
17:00	1	0	0	0	0	0	0	1	124	25	5	14	0	0	0	168
17:15	0	1	0	0	0	0	0	1	138	25	4	10	0	4	0	181
17:30	1	0	0	0	0	0	0	1	161	21	4	4	1	0	0	191
17:45	3	0	0	0	0	0	0	3	137	24	2	8	0	3	1	175
<b>H/TOT</b>	<b>5</b>	<b>1</b>	<b>0</b>	<b>0</b>	<b>0</b>	<b>0</b>	<b>0</b>	<b>6</b>	<b>560</b>	<b>95</b>	<b>15</b>	<b>36</b>	<b>1</b>	<b>7</b>	<b>1</b>	<b>715</b>
18:00	1	1	0	0	0	0	0	2	166	25	6	7	0	1	1	206
18:15	0	0	0	0	0	0	0	0	151	25	10	11	0	2	1	200
18:30	4	0	0	0	0	0	0	4	142	15	5	13	0	3	0	178
18:45	0	0	0	0	0	0	0	0	138	20	0	14	0	0	1	173
<b>H/TOT</b>	<b>5</b>	<b>1</b>	<b>0</b>	<b>0</b>	<b>0</b>	<b>0</b>	<b>0</b>	<b>6</b>	<b>597</b>	<b>85</b>	<b>21</b>	<b>45</b>	<b>0</b>	<b>6</b>	<b>3</b>	<b>757</b>
<b>P/TOT</b>	<b>61</b>	<b>8</b>	<b>1</b>	<b>0</b>	<b>0</b>	<b>0</b>	<b>0</b>	<b>70</b>	<b>6368</b>	<b>1220</b>	<b>569</b>	<b>596</b>	<b>13</b>	<b>66</b>	<b>9</b>	<b>8841</b>

# MANUAL CLASSIFIED COUNTS



JOB REF: 12470

JOB NAME: ASHCHURCH

SITE: 3

DATE: 29/06/2023

LOCATION: A46 (E) / ACCESS ROAD / A46 (W)

DAY: THURSDAY

TIME	B TO A FROM ACCESS ROAD TO A46 (E)								B TO C FROM ACCESS ROAD TO A46 (W)							
	CAR	LGV	OGV1	OGV2	PSV	MCL	PCL	TOT	CAR	LGV	OGV1	OGV2	PSV	MCL	PCL	TOT
07:00	1	0	0	0	0	0	0	1	11	3	0	0	0	0	0	14
07:15	0	0	0	0	0	0	0	0	7	1	0	0	0	0	0	8
07:30	0	0	0	0	0	0	0	0	13	0	0	0	0	0	1	14
07:45	1	0	0	0	0	0	0	1	15	2	0	0	0	0	2	19
<b>H/TOT</b>	<b>2</b>	<b>0</b>	<b>0</b>	<b>0</b>	<b>0</b>	<b>0</b>	<b>0</b>	<b>2</b>	<b>46</b>	<b>6</b>	<b>0</b>	<b>0</b>	<b>0</b>	<b>0</b>	<b>3</b>	<b>55</b>
08:00	2	0	0	0	0	0	0	2	17	0	0	0	0	0	0	17
08:15	2	1	0	0	0	0	0	3	22	0	0	0	0	0	0	22
08:30	1	0	0	0	0	0	0	1	20	0	0	0	0	0	0	20
08:45	1	1	0	0	0	0	0	2	9	0	0	0	0	1	0	10
<b>H/TOT</b>	<b>6</b>	<b>2</b>	<b>0</b>	<b>0</b>	<b>0</b>	<b>0</b>	<b>0</b>	<b>8</b>	<b>68</b>	<b>0</b>	<b>0</b>	<b>0</b>	<b>0</b>	<b>1</b>	<b>0</b>	<b>69</b>
09:00	1	0	0	0	0	0	0	1	3	0	0	0	0	0	0	3
09:15	0	0	0	0	0	0	0	0	4	0	0	0	0	0	0	4
09:30	0	0	0	0	0	0	0	0	10	1	1	0	0	0	0	12
09:45	1	0	0	0	0	0	0	1	4	1	0	0	0	0	0	5
<b>H/TOT</b>	<b>2</b>	<b>0</b>	<b>0</b>	<b>0</b>	<b>0</b>	<b>0</b>	<b>0</b>	<b>2</b>	<b>21</b>	<b>2</b>	<b>1</b>	<b>0</b>	<b>0</b>	<b>0</b>	<b>0</b>	<b>24</b>
10:00	0	0	0	0	0	0	0	0	4	0	0	0	0	0	1	5
10:15	1	0	0	0	0	0	0	1	7	0	0	0	0	0	0	7
10:30	2	0	0	0	0	0	0	2	6	0	1	0	0	0	0	7
10:45	1	0	0	0	0	0	0	1	5	0	0	0	0	0	0	5
<b>H/TOT</b>	<b>4</b>	<b>0</b>	<b>0</b>	<b>0</b>	<b>0</b>	<b>0</b>	<b>0</b>	<b>4</b>	<b>22</b>	<b>0</b>	<b>1</b>	<b>0</b>	<b>0</b>	<b>0</b>	<b>1</b>	<b>24</b>
11:00	1	0	0	0	0	0	0	1	3	2	0	0	0	0	0	5
11:15	1	1	0	0	0	0	0	2	5	1	0	0	0	0	0	6
11:30	2	0	0	0	0	0	0	2	4	0	0	0	0	0	1	5
11:45	0	0	0	0	0	0	0	0	6	1	1	0	0	0	0	8
<b>H/TOT</b>	<b>4</b>	<b>1</b>	<b>0</b>	<b>0</b>	<b>0</b>	<b>0</b>	<b>0</b>	<b>5</b>	<b>18</b>	<b>4</b>	<b>1</b>	<b>0</b>	<b>0</b>	<b>0</b>	<b>1</b>	<b>24</b>
12:00	1	0	0	0	0	0	0	1	7	1	0	0	0	0	1	9
12:15	1	0	0	0	0	0	0	1	2	1	1	0	0	0	0	4
12:30	0	0	0	0	0	0	0	0	9	2	0	0	0	0	0	11
12:45	1	0	0	0	0	0	0	1	2	0	0	0	0	0	0	2
<b>H/TOT</b>	<b>3</b>	<b>0</b>	<b>0</b>	<b>0</b>	<b>0</b>	<b>0</b>	<b>0</b>	<b>3</b>	<b>20</b>	<b>4</b>	<b>1</b>	<b>0</b>	<b>0</b>	<b>0</b>	<b>1</b>	<b>26</b>

# MANUAL CLASSIFIED COUNTS



JOB REF: 12470

JOB NAME: ASHCHURCH

SITE: 3

DATE: 29/06/2023

LOCATION: A46 (E) / ACCESS ROAD / A46 (W)

DAY: THURSDAY

TIME	B TO A FROM ACCESS ROAD TO A46 (E)								B TO C FROM ACCESS ROAD TO A46 (W)							
	CAR	LGV	OGV1	OGV2	PSV	MCL	PCL	TOT	CAR	LGV	OGV1	OGV2	PSV	MCL	PCL	TOT
13:00	1	0	0	0	0	0	0	1	2	1	0	0	0	1	0	4
13:15	2	1	0	0	0	0	0	3	3	0	0	0	0	0	0	3
13:30	1	1	0	0	0	0	0	2	4	1	0	0	0	0	0	5
13:45	0	0	0	0	0	0	0	0	2	0	0	0	0	0	0	2
<b>H/TOT</b>	<b>4</b>	<b>2</b>	<b>0</b>	<b>0</b>	<b>0</b>	<b>0</b>	<b>0</b>	<b>6</b>	<b>11</b>	<b>2</b>	<b>0</b>	<b>0</b>	<b>0</b>	<b>1</b>	<b>0</b>	<b>14</b>
14:00	1	0	0	0	0	0	0	1	5	0	1	0	0	0	0	6
14:15	1	1	0	0	0	0	0	2	4	0	0	0	0	0	0	4
14:30	1	0	0	0	0	0	0	1	8	2	0	0	0	0	0	10
14:45	1	1	0	0	0	0	0	2	10	0	0	0	0	0	0	10
<b>H/TOT</b>	<b>4</b>	<b>2</b>	<b>0</b>	<b>0</b>	<b>0</b>	<b>0</b>	<b>0</b>	<b>6</b>	<b>27</b>	<b>2</b>	<b>1</b>	<b>0</b>	<b>0</b>	<b>0</b>	<b>0</b>	<b>30</b>
15:00	3	0	0	0	0	0	0	3	14	2	0	0	0	0	0	16
15:15	0	0	0	0	0	0	0	0	2	1	0	0	0	0	1	4
15:30	2	0	0	0	0	0	0	2	3	0	0	0	0	0	0	3
15:45	1	0	0	0	0	0	0	1	4	0	0	0	0	0	0	4
<b>H/TOT</b>	<b>6</b>	<b>0</b>	<b>0</b>	<b>0</b>	<b>0</b>	<b>0</b>	<b>0</b>	<b>6</b>	<b>23</b>	<b>3</b>	<b>0</b>	<b>0</b>	<b>0</b>	<b>0</b>	<b>1</b>	<b>27</b>
16:00	2	0	0	0	0	0	0	2	3	0	0	0	0	0	0	3
16:15	0	0	0	0	0	0	0	0	12	2	0	0	0	0	0	14
16:30	1	0	0	0	0	0	0	1	6	2	0	0	0	0	0	8
16:45	1	0	0	0	0	0	0	1	8	1	0	0	0	0	0	9
<b>H/TOT</b>	<b>4</b>	<b>0</b>	<b>0</b>	<b>0</b>	<b>0</b>	<b>0</b>	<b>0</b>	<b>4</b>	<b>29</b>	<b>5</b>	<b>0</b>	<b>0</b>	<b>0</b>	<b>0</b>	<b>0</b>	<b>34</b>
17:00	0	0	0	0	0	0	0	0	0	0	0	0	0	0	0	0
17:15	1	0	0	0	0	0	0	1	4	2	0	0	0	0	0	6
17:30	0	0	0	0	0	0	0	0	6	1	0	0	0	0	0	7
17:45	1	0	0	0	0	0	0	1	9	1	0	0	0	0	0	10
<b>H/TOT</b>	<b>2</b>	<b>0</b>	<b>0</b>	<b>0</b>	<b>0</b>	<b>0</b>	<b>0</b>	<b>2</b>	<b>19</b>	<b>4</b>	<b>0</b>	<b>0</b>	<b>0</b>	<b>0</b>	<b>0</b>	<b>23</b>
18:00	0	0	0	0	0	0	0	0	4	0	0	0	0	0	1	5
18:15	1	0	0	0	0	0	0	1	8	0	0	0	0	0	1	9
18:30	2	1	0	0	0	0	0	3	9	0	0	0	0	0	1	10
18:45	1	0	0	0	0	0	0	1	3	0	0	0	0	0	0	3
<b>H/TOT</b>	<b>4</b>	<b>1</b>	<b>0</b>	<b>0</b>	<b>0</b>	<b>0</b>	<b>0</b>	<b>5</b>	<b>24</b>	<b>0</b>	<b>0</b>	<b>0</b>	<b>0</b>	<b>0</b>	<b>3</b>	<b>27</b>
<b>P/TOT</b>	<b>45</b>	<b>8</b>	<b>0</b>	<b>0</b>	<b>0</b>	<b>0</b>	<b>0</b>	<b>53</b>	<b>328</b>	<b>32</b>	<b>5</b>	<b>0</b>	<b>0</b>	<b>2</b>	<b>10</b>	<b>377</b>

# MANUAL CLASSIFIED COUNTS



JOB REF: 12470

JOB NAME: ASHCHURCH

SITE: 3

DATE: 29/06/2023

LOCATION: A46 (E) / ACCESS ROAD / A46 (W)

DAY: THURSDAY

TIME	C TO A FROM A46 (W) TO A46 (E)								C TO B FROM A46 (W) TO ACCESS ROAD							
	CAR	LGV	OGV1	OGV2	PSV	MCL	PCL	TOT	CAR	LGV	OGV1	OGV2	PSV	MCL	PCL	TOT
07:00	101	39	13	11	1	2	0	167	1	0	0	0	0	0	0	1
07:15	144	63	9	14	0	2	0	232	0	0	0	0	0	0	0	0
07:30	145	49	13	13	0	0	1	221	3	2	0	0	0	0	0	5
07:45	143	42	16	14	1	0	0	216	4	0	0	0	0	0	0	4
<b>H/TOT</b>	<b>533</b>	<b>193</b>	<b>51</b>	<b>52</b>	<b>2</b>	<b>4</b>	<b>1</b>	<b>836</b>	<b>8</b>	<b>2</b>	<b>0</b>	<b>0</b>	<b>0</b>	<b>0</b>	<b>0</b>	<b>10</b>
08:00	112	42	15	18	0	1	0	188	1	1	0	0	0	0	0	2
08:15	109	50	12	16	0	3	0	190	1	0	0	0	0	0	0	1
08:30	120	55	14	10	0	0	0	199	1	2	0	0	0	0	0	3
08:45	132	41	14	13	1	2	0	203	9	0	0	0	0	0	0	9
<b>H/TOT</b>	<b>473</b>	<b>188</b>	<b>55</b>	<b>57</b>	<b>1</b>	<b>6</b>	<b>0</b>	<b>780</b>	<b>12</b>	<b>3</b>	<b>0</b>	<b>0</b>	<b>0</b>	<b>0</b>	<b>0</b>	<b>15</b>
09:00	133	42	9	6	0	0	0	190	4	0	0	0	0	0	0	4
09:15	100	43	14	8	0	0	0	165	6	0	0	0	0	0	0	6
09:30	88	22	16	11	0	0	0	137	4	1	0	0	0	0	0	5
09:45	105	27	18	13	1	2	0	166	3	1	0	0	0	0	0	4
<b>H/TOT</b>	<b>426</b>	<b>134</b>	<b>57</b>	<b>38</b>	<b>1</b>	<b>2</b>	<b>0</b>	<b>658</b>	<b>17</b>	<b>2</b>	<b>0</b>	<b>0</b>	<b>0</b>	<b>0</b>	<b>0</b>	<b>19</b>
10:00	97	34	23	13	0	0	0	167	3	0	0	0	0	0	0	3
10:15	121	23	14	16	0	1	0	175	3	1	0	0	0	0	0	4
10:30	71	24	10	6	0	2	0	113	5	1	0	0	0	0	0	6
10:45	136	33	15	15	0	3	0	202	3	0	0	0	0	0	0	3
<b>H/TOT</b>	<b>425</b>	<b>114</b>	<b>62</b>	<b>50</b>	<b>0</b>	<b>6</b>	<b>0</b>	<b>657</b>	<b>14</b>	<b>2</b>	<b>0</b>	<b>0</b>	<b>0</b>	<b>0</b>	<b>0</b>	<b>16</b>
11:00	136	29	26	17	1	2	0	211	5	2	0	0	0	0	0	7
11:15	122	22	18	10	0	3	0	175	5	2	1	0	0	0	0	8
11:30	123	26	13	15	0	0	1	178	4	0	0	0	0	0	0	4
11:45	120	35	12	14	0	2	0	183	6	0	0	0	0	0	0	6
<b>H/TOT</b>	<b>501</b>	<b>112</b>	<b>69</b>	<b>56</b>	<b>1</b>	<b>7</b>	<b>1</b>	<b>747</b>	<b>20</b>	<b>4</b>	<b>1</b>	<b>0</b>	<b>0</b>	<b>0</b>	<b>0</b>	<b>25</b>
12:00	150	23	13	14	3	4	2	209	2	0	1	0	0	0	0	3
12:15	129	25	19	10	0	0	0	183	5	1	0	0	0	0	0	6
12:30	137	26	15	13	0	1	0	192	4	0	0	0	0	0	0	4
12:45	112	20	12	10	0	0	0	154	3	0	0	0	0	0	0	3
<b>H/TOT</b>	<b>528</b>	<b>94</b>	<b>59</b>	<b>47</b>	<b>3</b>	<b>5</b>	<b>2</b>	<b>738</b>	<b>14</b>	<b>1</b>	<b>1</b>	<b>0</b>	<b>0</b>	<b>0</b>	<b>0</b>	<b>16</b>

# MANUAL CLASSIFIED COUNTS



JOB REF: 12470

JOB NAME: ASHCHURCH

SITE: 3

DATE: 29/06/2023

LOCATION: A46 (E) / ACCESS ROAD / A46 (W)

DAY: THURSDAY

TIME	C TO A FROM A46 (W) TO A46 (E)								C TO B FROM A46 (W) TO ACCESS ROAD							
	CAR	LGV	OGV1	OGV2	PSV	MCL	PCL	TOT	CAR	LGV	OGV1	OGV2	PSV	MCL	PCL	TOT
13:00	141	25	14	13	0	2	0	195	5	0	0	0	0	0	0	5
13:15	117	27	14	12	1	2	0	173	6	0	1	0	0	0	0	7
13:30	145	30	10	15	0	3	0	203	2	1	0	0	0	0	0	3
13:45	152	26	22	20	0	5	0	225	4	0	0	0	0	0	0	4
<b>H/TOT</b>	<b>555</b>	<b>108</b>	<b>60</b>	<b>60</b>	<b>1</b>	<b>12</b>	<b>0</b>	<b>796</b>	<b>17</b>	<b>1</b>	<b>1</b>	<b>0</b>	<b>0</b>	<b>0</b>	<b>0</b>	<b>19</b>
14:00	135	24	17	13	0	0	0	189	7	0	1	0	0	0	0	8
14:15	145	24	13	16	2	0	0	200	14	0	0	0	0	0	0	14
14:30	147	24	18	19	0	0	0	208	1	0	0	0	0	0	0	1
14:45	144	22	14	12	0	0	0	192	7	0	0	0	0	0	0	7
<b>H/TOT</b>	<b>571</b>	<b>94</b>	<b>62</b>	<b>60</b>	<b>2</b>	<b>0</b>	<b>0</b>	<b>789</b>	<b>29</b>	<b>0</b>	<b>1</b>	<b>0</b>	<b>0</b>	<b>0</b>	<b>0</b>	<b>30</b>
15:00	146	18	6	17	0	2	0	189	10	0	0	0	0	0	0	10
15:15	154	21	7	26	1	1	0	210	18	0	0	0	0	0	0	18
15:30	147	15	11	17	1	3	1	195	11	0	0	0	0	0	0	11
15:45	164	22	2	19	0	2	1	210	7	0	2	0	0	0	0	9
<b>H/TOT</b>	<b>611</b>	<b>76</b>	<b>26</b>	<b>79</b>	<b>2</b>	<b>8</b>	<b>2</b>	<b>804</b>	<b>46</b>	<b>0</b>	<b>2</b>	<b>0</b>	<b>0</b>	<b>0</b>	<b>0</b>	<b>48</b>
16:00	185	22	10	20	0	3	1	241	4	1	0	0	0	0	0	5
16:15	150	17	12	16	1	0	1	197	15	1	0	0	0	0	0	16
16:30	147	22	7	10	0	0	0	186	14	1	0	0	0	0	0	15
16:45	171	14	3	24	0	4	0	216	13	2	0	0	0	0	0	15
<b>H/TOT</b>	<b>653</b>	<b>75</b>	<b>32</b>	<b>70</b>	<b>1</b>	<b>7</b>	<b>2</b>	<b>840</b>	<b>46</b>	<b>5</b>	<b>0</b>	<b>0</b>	<b>0</b>	<b>0</b>	<b>0</b>	<b>51</b>
17:00	188	18	2	9	0	3	1	221	15	1	0	0	0	0	1	17
17:15	202	10	3	15	0	4	0	234	14	2	0	0	0	0	0	16
17:30	169	12	4	11	0	4	0	200	14	0	0	0	0	0	0	14
17:45	146	12	5	11	0	2	0	176	8	0	1	0	0	0	0	9
<b>H/TOT</b>	<b>705</b>	<b>52</b>	<b>14</b>	<b>46</b>	<b>0</b>	<b>13</b>	<b>1</b>	<b>831</b>	<b>51</b>	<b>3</b>	<b>1</b>	<b>0</b>	<b>0</b>	<b>0</b>	<b>1</b>	<b>56</b>
18:00	161	12	2	14	0	6	0	195	12	0	0	0	0	0	0	12
18:15	152	12	4	10	0	0	0	178	10	0	1	0	0	0	0	11
18:30	130	4	2	13	0	7	0	156	3	0	0	0	0	0	2	5
18:45	103	10	2	5	0	4	0	124	7	0	1	0	0	0	0	8
<b>H/TOT</b>	<b>546</b>	<b>38</b>	<b>10</b>	<b>42</b>	<b>0</b>	<b>17</b>	<b>0</b>	<b>653</b>	<b>32</b>	<b>0</b>	<b>2</b>	<b>0</b>	<b>0</b>	<b>0</b>	<b>2</b>	<b>36</b>
<b>P/TOT</b>	<b>6527</b>	<b>1278</b>	<b>557</b>	<b>657</b>	<b>14</b>	<b>87</b>	<b>9</b>	<b>9129</b>	<b>306</b>	<b>23</b>	<b>9</b>	<b>0</b>	<b>0</b>	<b>0</b>	<b>3</b>	<b>341</b>

# MANUAL CLASSIFIED COUNTS



JOB REF: 12470

JOB NAME: ASHCHURCH

SITE: 3

DATE: 29/06/2023

LOCATION: A46 (E) / ACCESS ROAD / A46 (W)

DAY: THURSDAY

TIME	TO ARM A A46 (E)								FROM ARM A A46 (E)							
	CAR	LGV	OGV1	OGV2	PSV	MCL	PCL	TOT	CAR	LGV	OGV1	OGV2	PSV	MCL	PCL	TOT
07:00	102	39	13	11	1	2	0	168	159	38	12	13	0	3	0	225
07:15	144	63	9	14	0	2	0	232	172	34	20	11	0	4	0	241
07:30	145	49	13	13	0	0	1	221	157	26	4	20	1	3	1	212
07:45	144	42	16	14	1	0	0	217	149	22	7	17	0	1	0	196
<b>H/TOT</b>	<b>535</b>	<b>193</b>	<b>51</b>	<b>52</b>	<b>2</b>	<b>4</b>	<b>1</b>	<b>838</b>	<b>637</b>	<b>120</b>	<b>43</b>	<b>61</b>	<b>1</b>	<b>11</b>	<b>1</b>	<b>874</b>
08:00	114	42	15	18	0	1	0	190	122	19	8	17	1	2	0	169
08:15	111	51	12	16	0	3	0	193	124	20	15	11	0	2	0	172
08:30	121	55	14	10	0	0	0	200	147	13	13	15	0	1	0	189
08:45	133	42	14	13	1	2	0	205	112	19	12	13	0	0	1	157
<b>H/TOT</b>	<b>479</b>	<b>190</b>	<b>55</b>	<b>57</b>	<b>1</b>	<b>6</b>	<b>0</b>	<b>788</b>	<b>505</b>	<b>71</b>	<b>48</b>	<b>56</b>	<b>1</b>	<b>5</b>	<b>1</b>	<b>687</b>
09:00	134	42	9	6	0	0	0	191	127	21	20	14	0	0	0	182
09:15	100	43	14	8	0	0	0	165	119	25	16	9	0	1	0	170
09:30	88	22	16	11	0	0	0	137	136	23	15	14	0	0	0	188
09:45	106	27	18	13	1	2	0	167	150	24	19	14	0	1	0	208
<b>H/TOT</b>	<b>428</b>	<b>134</b>	<b>57</b>	<b>38</b>	<b>1</b>	<b>2</b>	<b>0</b>	<b>660</b>	<b>532</b>	<b>93</b>	<b>70</b>	<b>51</b>	<b>0</b>	<b>2</b>	<b>0</b>	<b>748</b>
10:00	97	34	23	13	0	0	0	167	130	15	16	10	1	1	0	173
10:15	122	23	14	16	0	1	0	176	111	32	16	15	0	1	0	175
10:30	73	24	10	6	0	2	0	115	130	29	13	9	0	0	0	181
10:45	137	33	15	15	0	3	0	203	132	24	15	14	0	1	0	186
<b>H/TOT</b>	<b>429</b>	<b>114</b>	<b>62</b>	<b>50</b>	<b>0</b>	<b>6</b>	<b>0</b>	<b>661</b>	<b>503</b>	<b>100</b>	<b>60</b>	<b>48</b>	<b>1</b>	<b>3</b>	<b>0</b>	<b>715</b>
11:00	137	29	26	17	1	2	0	212	115	16	13	14	0	2	0	160
11:15	123	23	18	10	0	3	0	177	112	19	12	20	1	1	0	165
11:30	125	26	13	15	0	0	1	180	123	22	12	11	0	0	0	168
11:45	120	35	12	14	0	2	0	183	126	35	20	13	0	1	0	195
<b>H/TOT</b>	<b>505</b>	<b>113</b>	<b>69</b>	<b>56</b>	<b>1</b>	<b>7</b>	<b>1</b>	<b>752</b>	<b>476</b>	<b>92</b>	<b>57</b>	<b>58</b>	<b>1</b>	<b>4</b>	<b>0</b>	<b>688</b>
12:00	151	23	13	14	3	4	2	210	107	24	18	18	0	0	0	167
12:15	130	25	19	10	0	0	0	184	105	24	14	15	0	0	0	158
12:30	137	26	15	13	0	1	0	192	95	18	17	15	0	1	0	146
12:45	113	20	12	10	0	0	0	155	111	33	16	7	0	3	0	170
<b>H/TOT</b>	<b>531</b>	<b>94</b>	<b>59</b>	<b>47</b>	<b>3</b>	<b>5</b>	<b>2</b>	<b>741</b>	<b>418</b>	<b>99</b>	<b>65</b>	<b>55</b>	<b>0</b>	<b>4</b>	<b>0</b>	<b>641</b>



# MANUAL CLASSIFIED COUNTS



JOB REF: 12470

JOB NAME: ASHCHURCH

SITE: 3

DATE: 29/06/2023

LOCATION: A46 (E) / ACCESS ROAD / A46 (W)

DAY: THURSDAY

TIME	TO ARM A A46 (E)								FROM ARM A A46 (E)							
	CAR	LGV	OGV1	OGV2	PSV	MCL	PCL	TOT	CAR	LGV	OGV1	OGV2	PSV	MCL	PCL	TOT
13:00	142	25	14	13	0	2	0	196	119	18	17	14	1	0	0	169
13:15	119	28	14	12	1	2	0	176	121	25	17	22	0	2	0	187
13:30	146	31	10	15	0	3	0	205	129	15	15	11	1	2	0	173
13:45	152	26	22	20	0	5	0	225	98	26	14	8	0	3	0	149
<b>H/TOT</b>	<b>559</b>	<b>110</b>	<b>60</b>	<b>60</b>	<b>1</b>	<b>12</b>	<b>0</b>	<b>802</b>	<b>467</b>	<b>84</b>	<b>63</b>	<b>55</b>	<b>2</b>	<b>7</b>	<b>0</b>	<b>678</b>
14:00	136	24	17	13	0	0	0	190	124	23	24	12	0	4	0	187
14:15	146	25	13	16	2	0	0	202	134	22	11	13	2	2	0	184
14:30	148	24	18	19	0	0	0	209	134	40	10	15	0	1	2	202
14:45	145	23	14	12	0	0	0	194	145	31	15	20	0	0	0	211
<b>H/TOT</b>	<b>575</b>	<b>96</b>	<b>62</b>	<b>60</b>	<b>2</b>	<b>0</b>	<b>0</b>	<b>795</b>	<b>537</b>	<b>116</b>	<b>60</b>	<b>60</b>	<b>2</b>	<b>7</b>	<b>2</b>	<b>784</b>
15:00	149	18	6	17	0	2	0	192	142	29	10	13	0	0	0	194
15:15	154	21	7	26	1	1	0	210	143	29	14	11	0	2	0	199
15:30	149	15	11	17	1	3	1	197	153	30	8	9	2	2	0	204
15:45	165	22	2	19	0	2	1	211	144	36	9	12	0	1	0	202
<b>H/TOT</b>	<b>617</b>	<b>76</b>	<b>26</b>	<b>79</b>	<b>2</b>	<b>8</b>	<b>2</b>	<b>810</b>	<b>582</b>	<b>124</b>	<b>41</b>	<b>45</b>	<b>2</b>	<b>5</b>	<b>0</b>	<b>799</b>
16:00	187	22	10	20	0	3	1	243	146	30	6	9	0	2	0	193
16:15	150	17	12	16	1	0	1	197	150	28	10	8	1	0	0	197
16:30	148	22	7	10	0	0	0	187	146	45	7	4	1	3	0	206
16:45	172	14	3	24	0	4	0	217	163	44	4	5	0	0	1	217
<b>H/TOT</b>	<b>657</b>	<b>75</b>	<b>32</b>	<b>70</b>	<b>1</b>	<b>7</b>	<b>2</b>	<b>844</b>	<b>605</b>	<b>147</b>	<b>27</b>	<b>26</b>	<b>2</b>	<b>5</b>	<b>1</b>	<b>813</b>
17:00	188	18	2	9	0	3	1	221	125	25	5	14	0	0	0	169
17:15	203	10	3	15	0	4	0	235	138	26	4	10	0	4	0	182
17:30	169	12	4	11	0	4	0	200	162	21	4	4	1	0	0	192
17:45	147	12	5	11	0	2	0	177	140	24	2	8	0	3	1	178
<b>H/TOT</b>	<b>707</b>	<b>52</b>	<b>14</b>	<b>46</b>	<b>0</b>	<b>13</b>	<b>1</b>	<b>833</b>	<b>565</b>	<b>96</b>	<b>15</b>	<b>36</b>	<b>1</b>	<b>7</b>	<b>1</b>	<b>721</b>
18:00	161	12	2	14	0	6	0	195	167	26	6	7	0	1	1	208
18:15	153	12	4	10	0	0	0	179	151	25	10	11	0	2	1	200
18:30	132	5	2	13	0	7	0	159	146	15	5	13	0	3	0	182
18:45	104	10	2	5	0	4	0	125	138	20	0	14	0	0	1	173
<b>H/TOT</b>	<b>550</b>	<b>39</b>	<b>10</b>	<b>42</b>	<b>0</b>	<b>17</b>	<b>0</b>	<b>658</b>	<b>602</b>	<b>86</b>	<b>21</b>	<b>45</b>	<b>0</b>	<b>6</b>	<b>3</b>	<b>763</b>
<b>P/TOT</b>	<b>6572</b>	<b>1286</b>	<b>557</b>	<b>657</b>	<b>14</b>	<b>87</b>	<b>9</b>	<b>9182</b>	<b>6429</b>	<b>1228</b>	<b>570</b>	<b>596</b>	<b>13</b>	<b>66</b>	<b>9</b>	<b>8911</b>

# MANUAL CLASSIFIED COUNTS



JOB REF: 12470

JOB NAME: ASHCHURCH

SITE: 3

DATE: 29/06/2023

LOCATION: A46 (E) / ACCESS ROAD / A46 (W)

DAY: THURSDAY

TIME	TO ARM B ACCESS ROAD								FROM ARM B ACCESS ROAD							
	CAR	LGV	OGV1	OGV2	PSV	MCL	PCL	TOT	CAR	LGV	OGV1	OGV2	PSV	MCL	PCL	TOT
07:00	2	0	0	0	0	0	0	2	12	3	0	0	0	0	0	15
07:15	0	0	0	0	0	0	0	0	7	1	0	0	0	0	0	8
07:30	3	2	0	0	0	0	0	5	13	0	0	0	0	0	1	14
07:45	4	0	0	0	0	0	0	4	16	2	0	0	0	0	2	20
<b>H/TOT</b>	<b>9</b>	<b>2</b>	<b>0</b>	<b>0</b>	<b>0</b>	<b>0</b>	<b>0</b>	<b>11</b>	<b>48</b>	<b>6</b>	<b>0</b>	<b>0</b>	<b>0</b>	<b>0</b>	<b>3</b>	<b>57</b>
08:00	1	1	0	0	0	0	0	2	19	0	0	0	0	0	0	19
08:15	3	0	0	0	0	0	0	3	24	1	0	0	0	0	0	25
08:30	1	2	0	0	0	0	0	3	21	0	0	0	0	0	0	21
08:45	11	1	0	0	0	0	0	12	10	1	0	0	0	1	0	12
<b>H/TOT</b>	<b>16</b>	<b>4</b>	<b>0</b>	<b>0</b>	<b>0</b>	<b>0</b>	<b>0</b>	<b>20</b>	<b>74</b>	<b>2</b>	<b>0</b>	<b>0</b>	<b>0</b>	<b>1</b>	<b>0</b>	<b>77</b>
09:00	7	0	0	0	0	0	0	7	4	0	0	0	0	0	0	4
09:15	6	0	0	0	0	0	0	6	4	0	0	0	0	0	0	4
09:30	5	1	0	0	0	0	0	6	10	1	1	0	0	0	0	12
09:45	6	1	0	0	0	0	0	7	5	1	0	0	0	0	0	6
<b>H/TOT</b>	<b>24</b>	<b>2</b>	<b>0</b>	<b>0</b>	<b>0</b>	<b>0</b>	<b>0</b>	<b>26</b>	<b>23</b>	<b>2</b>	<b>1</b>	<b>0</b>	<b>0</b>	<b>0</b>	<b>0</b>	<b>26</b>
10:00	5	0	0	0	0	0	0	5	4	0	0	0	0	0	1	5
10:15	4	1	0	0	0	0	0	5	8	0	0	0	0	0	0	8
10:30	9	1	0	0	0	0	0	10	8	0	1	0	0	0	0	9
10:45	4	0	0	0	0	0	0	4	6	0	0	0	0	0	0	6
<b>H/TOT</b>	<b>22</b>	<b>2</b>	<b>0</b>	<b>0</b>	<b>0</b>	<b>0</b>	<b>0</b>	<b>24</b>	<b>26</b>	<b>0</b>	<b>1</b>	<b>0</b>	<b>0</b>	<b>0</b>	<b>1</b>	<b>28</b>
11:00	6	2	0	0	0	0	0	8	4	2	0	0	0	0	0	6
11:15	6	2	1	0	0	0	0	9	6	2	0	0	0	0	0	8
11:30	5	0	0	0	0	0	0	5	6	0	0	0	0	0	1	7
11:45	7	1	0	0	0	0	0	8	6	1	1	0	0	0	0	8
<b>H/TOT</b>	<b>24</b>	<b>5</b>	<b>1</b>	<b>0</b>	<b>0</b>	<b>0</b>	<b>0</b>	<b>30</b>	<b>22</b>	<b>5</b>	<b>1</b>	<b>0</b>	<b>0</b>	<b>0</b>	<b>1</b>	<b>29</b>
12:00	2	1	1	0	0	0	0	4	8	1	0	0	0	0	1	10
12:15	5	1	0	0	0	0	0	6	3	1	1	0	0	0	0	5
12:30	4	0	0	0	0	0	0	4	9	2	0	0	0	0	0	11
12:45	3	0	0	0	0	0	0	3	3	0	0	0	0	0	0	3
<b>H/TOT</b>	<b>14</b>	<b>2</b>	<b>1</b>	<b>0</b>	<b>0</b>	<b>0</b>	<b>0</b>	<b>17</b>	<b>23</b>	<b>4</b>	<b>1</b>	<b>0</b>	<b>0</b>	<b>0</b>	<b>1</b>	<b>29</b>

# MANUAL CLASSIFIED COUNTS



JOB REF: 12470

JOB NAME: ASHCHURCH

SITE: 3

DATE: 29/06/2023

LOCATION: A46 (E) / ACCESS ROAD / A46 (W)

DAY: THURSDAY

TIME	TO ARM B ACCESS ROAD								FROM ARM B ACCESS ROAD							
	CAR	LGV	OGV1	OGV2	PSV	MCL	PCL	TOT	CAR	LGV	OGV1	OGV2	PSV	MCL	PCL	TOT
13:00	8	0	0	0	0	0	0	8	3	1	0	0	0	1	0	5
13:15	8	1	1	0	0	0	0	10	5	1	0	0	0	0	0	6
13:30	3	2	0	0	0	0	0	5	5	2	0	0	0	0	0	7
13:45	4	0	1	0	0	0	0	5	2	0	0	0	0	0	0	2
<b>H/TOT</b>	<b>23</b>	<b>3</b>	<b>2</b>	<b>0</b>	<b>0</b>	<b>0</b>	<b>0</b>	<b>28</b>	<b>15</b>	<b>4</b>	<b>0</b>	<b>0</b>	<b>0</b>	<b>1</b>	<b>0</b>	<b>20</b>
14:00	11	0	1	0	0	0	0	12	6	0	1	0	0	0	0	7
14:15	15	0	0	0	0	0	0	15	5	1	0	0	0	0	0	6
14:30	2	0	0	0	0	0	0	2	9	2	0	0	0	0	0	11
14:45	10	0	0	0	0	0	0	10	11	1	0	0	0	0	0	12
<b>H/TOT</b>	<b>38</b>	<b>0</b>	<b>1</b>	<b>0</b>	<b>0</b>	<b>0</b>	<b>0</b>	<b>39</b>	<b>31</b>	<b>4</b>	<b>1</b>	<b>0</b>	<b>0</b>	<b>0</b>	<b>0</b>	<b>36</b>
15:00	11	0	0	0	0	0	0	11	17	2	0	0	0	0	0	19
15:15	20	0	0	0	0	0	0	20	2	1	0	0	0	0	1	4
15:30	14	0	0	0	0	0	0	14	5	0	0	0	0	0	0	5
15:45	8	0	2	0	0	0	0	10	5	0	0	0	0	0	0	5
<b>H/TOT</b>	<b>53</b>	<b>0</b>	<b>2</b>	<b>0</b>	<b>0</b>	<b>0</b>	<b>0</b>	<b>55</b>	<b>29</b>	<b>3</b>	<b>0</b>	<b>0</b>	<b>0</b>	<b>0</b>	<b>1</b>	<b>33</b>
16:00	7	1	0	0	0	0	0	8	5	0	0	0	0	0	0	5
16:15	15	1	0	0	0	0	0	16	12	2	0	0	0	0	0	14
16:30	15	1	0	0	0	0	0	16	7	2	0	0	0	0	0	9
16:45	14	3	0	0	0	0	0	17	9	1	0	0	0	0	0	10
<b>H/TOT</b>	<b>51</b>	<b>6</b>	<b>0</b>	<b>0</b>	<b>0</b>	<b>0</b>	<b>0</b>	<b>57</b>	<b>33</b>	<b>5</b>	<b>0</b>	<b>0</b>	<b>0</b>	<b>0</b>	<b>0</b>	<b>38</b>
17:00	16	1	0	0	0	0	1	18	0	0	0	0	0	0	0	0
17:15	14	3	0	0	0	0	0	17	5	2	0	0	0	0	0	7
17:30	15	0	0	0	0	0	0	15	6	1	0	0	0	0	0	7
17:45	11	0	1	0	0	0	0	12	10	1	0	0	0	0	0	11
<b>H/TOT</b>	<b>56</b>	<b>4</b>	<b>1</b>	<b>0</b>	<b>0</b>	<b>0</b>	<b>1</b>	<b>62</b>	<b>21</b>	<b>4</b>	<b>0</b>	<b>0</b>	<b>0</b>	<b>0</b>	<b>0</b>	<b>25</b>
18:00	13	1	0	0	0	0	0	14	4	0	0	0	0	0	1	5
18:15	10	0	1	0	0	0	0	11	9	0	0	0	0	0	1	10
18:30	7	0	0	0	0	0	2	9	11	1	0	0	0	0	1	13
18:45	7	0	1	0	0	0	0	8	4	0	0	0	0	0	0	4
<b>H/TOT</b>	<b>37</b>	<b>1</b>	<b>2</b>	<b>0</b>	<b>0</b>	<b>0</b>	<b>2</b>	<b>42</b>	<b>28</b>	<b>1</b>	<b>0</b>	<b>0</b>	<b>0</b>	<b>0</b>	<b>3</b>	<b>32</b>
<b>P/TOT</b>	<b>367</b>	<b>31</b>	<b>10</b>	<b>0</b>	<b>0</b>	<b>0</b>	<b>3</b>	<b>411</b>	<b>373</b>	<b>40</b>	<b>5</b>	<b>0</b>	<b>0</b>	<b>2</b>	<b>10</b>	<b>430</b>

# MANUAL CLASSIFIED COUNTS



JOB REF: 12470

JOB NAME: ASHCHURCH

SITE: 3

DATE: 29/06/2023

LOCATION: A46 (E) / ACCESS ROAD / A46 (W)

DAY: THURSDAY

TIME	TO ARM C A46 (W)								FROM ARM C A46 (W)							
	CAR	LGV	OGV1	OGV2	PSV	MCL	PCL	TOT	CAR	LGV	OGV1	OGV2	PSV	MCL	PCL	TOT
07:00	169	41	12	13	0	3	0	238	102	39	13	11	1	2	0	168
07:15	179	35	20	11	0	4	0	249	144	63	9	14	0	2	0	232
07:30	170	26	4	20	1	3	2	226	148	51	13	13	0	0	1	226
07:45	164	24	7	17	0	1	2	215	147	42	16	14	1	0	0	220
<b>H/TOT</b>	<b>682</b>	<b>126</b>	<b>43</b>	<b>61</b>	<b>1</b>	<b>11</b>	<b>4</b>	<b>928</b>	<b>541</b>	<b>195</b>	<b>51</b>	<b>52</b>	<b>2</b>	<b>4</b>	<b>1</b>	<b>846</b>
08:00	139	19	8	17	1	2	0	186	113	43	15	18	0	1	0	190
08:15	144	20	15	11	0	2	0	192	110	50	12	16	0	3	0	191
08:30	167	13	13	15	0	1	0	209	121	57	14	10	0	0	0	202
08:45	119	18	12	13	0	1	1	164	141	41	14	13	1	2	0	212
<b>H/TOT</b>	<b>569</b>	<b>70</b>	<b>48</b>	<b>56</b>	<b>1</b>	<b>6</b>	<b>1</b>	<b>751</b>	<b>485</b>	<b>191</b>	<b>55</b>	<b>57</b>	<b>1</b>	<b>6</b>	<b>0</b>	<b>795</b>
09:00	127	21	20	14	0	0	0	182	137	42	9	6	0	0	0	194
09:15	123	25	16	9	0	1	0	174	106	43	14	8	0	0	0	171
09:30	145	24	16	14	0	0	0	199	92	23	16	11	0	0	0	142
09:45	151	25	19	14	0	1	0	210	108	28	18	13	1	2	0	170
<b>H/TOT</b>	<b>546</b>	<b>95</b>	<b>71</b>	<b>51</b>	<b>0</b>	<b>2</b>	<b>0</b>	<b>765</b>	<b>443</b>	<b>136</b>	<b>57</b>	<b>38</b>	<b>1</b>	<b>2</b>	<b>0</b>	<b>677</b>
10:00	132	15	16	10	1	1	1	176	100	34	23	13	0	0	0	170
10:15	117	32	16	15	0	1	0	181	124	24	14	16	0	1	0	179
10:30	132	29	14	9	0	0	0	184	76	25	10	6	0	2	0	119
10:45	136	24	15	14	0	1	0	190	139	33	15	15	0	3	0	205
<b>H/TOT</b>	<b>517</b>	<b>100</b>	<b>61</b>	<b>48</b>	<b>1</b>	<b>3</b>	<b>1</b>	<b>731</b>	<b>439</b>	<b>116</b>	<b>62</b>	<b>50</b>	<b>0</b>	<b>6</b>	<b>0</b>	<b>673</b>
11:00	117	18	13	14	0	2	0	164	141	31	26	17	1	2	0	218
11:15	116	20	12	20	1	1	0	170	127	24	19	10	0	3	0	183
11:30	126	22	12	11	0	0	1	172	127	26	13	15	0	0	1	182
11:45	131	35	21	13	0	1	0	201	126	35	12	14	0	2	0	189
<b>H/TOT</b>	<b>490</b>	<b>95</b>	<b>58</b>	<b>58</b>	<b>1</b>	<b>4</b>	<b>1</b>	<b>707</b>	<b>521</b>	<b>116</b>	<b>70</b>	<b>56</b>	<b>1</b>	<b>7</b>	<b>1</b>	<b>772</b>
12:00	114	24	18	18	0	0	1	175	152	23	14	14	3	4	2	212
12:15	107	25	15	15	0	0	0	162	134	26	19	10	0	0	0	189
12:30	104	20	17	15	0	1	0	157	141	26	15	13	0	1	0	196
12:45	113	33	16	7	0	3	0	172	115	20	12	10	0	0	0	157
<b>H/TOT</b>	<b>438</b>	<b>102</b>	<b>66</b>	<b>55</b>	<b>0</b>	<b>4</b>	<b>1</b>	<b>666</b>	<b>542</b>	<b>95</b>	<b>60</b>	<b>47</b>	<b>3</b>	<b>5</b>	<b>2</b>	<b>754</b>

# MANUAL CLASSIFIED COUNTS



JOB REF: 12470

JOB NAME: ASHCHURCH

SITE: 3

DATE: 29/06/2023

LOCATION: A46 (E) / ACCESS ROAD / A46 (W)

DAY: THURSDAY

TIME	TO ARM C A46 (W)								FROM ARM C A46 (W)							
	CAR	LGV	OGV1	OGV2	PSV	MCL	PCL	TOT	CAR	LGV	OGV1	OGV2	PSV	MCL	PCL	TOT
13:00	118	19	17	14	1	1	0	170	146	25	14	13	0	2	0	200
13:15	122	24	17	22	0	2	0	187	123	27	15	12	1	2	0	180
13:30	132	15	15	11	1	2	0	176	147	31	10	15	0	3	0	206
13:45	100	26	13	8	0	3	0	150	156	26	22	20	0	5	0	229
<b>H/TOT</b>	<b>472</b>	<b>84</b>	<b>62</b>	<b>55</b>	<b>2</b>	<b>8</b>	<b>0</b>	<b>683</b>	<b>572</b>	<b>109</b>	<b>61</b>	<b>60</b>	<b>1</b>	<b>12</b>	<b>0</b>	<b>815</b>
14:00	125	23	25	12	0	4	0	189	142	24	18	13	0	0	0	197
14:15	137	22	11	13	2	2	0	187	159	24	13	16	2	0	0	214
14:30	141	42	10	15	0	1	2	211	148	24	18	19	0	0	0	209
14:45	152	31	15	20	0	0	0	218	151	22	14	12	0	0	0	199
<b>H/TOT</b>	<b>555</b>	<b>118</b>	<b>61</b>	<b>60</b>	<b>2</b>	<b>7</b>	<b>2</b>	<b>805</b>	<b>600</b>	<b>94</b>	<b>63</b>	<b>60</b>	<b>2</b>	<b>0</b>	<b>0</b>	<b>819</b>
15:00	155	31	10	13	0	0	0	209	156	18	6	17	0	2	0	199
15:15	143	30	14	11	0	2	1	201	172	21	7	26	1	1	0	228
15:30	153	30	8	9	2	2	0	204	158	15	11	17	1	3	1	206
15:45	147	36	9	12	0	1	0	205	171	22	4	19	0	2	1	219
<b>H/TOT</b>	<b>598</b>	<b>127</b>	<b>41</b>	<b>45</b>	<b>2</b>	<b>5</b>	<b>1</b>	<b>819</b>	<b>657</b>	<b>76</b>	<b>28</b>	<b>79</b>	<b>2</b>	<b>8</b>	<b>2</b>	<b>852</b>
16:00	146	30	6	9	0	2	0	193	189	23	10	20	0	3	1	246
16:15	162	30	10	8	1	0	0	211	165	18	12	16	1	0	1	213
16:30	151	47	7	4	1	3	0	213	161	23	7	10	0	0	0	201
16:45	170	44	4	5	0	0	1	224	184	16	3	24	0	4	0	231
<b>H/TOT</b>	<b>629</b>	<b>151</b>	<b>27</b>	<b>26</b>	<b>2</b>	<b>5</b>	<b>1</b>	<b>841</b>	<b>699</b>	<b>80</b>	<b>32</b>	<b>70</b>	<b>1</b>	<b>7</b>	<b>2</b>	<b>891</b>
17:00	124	25	5	14	0	0	0	168	203	19	2	9	0	3	2	238
17:15	142	27	4	10	0	4	0	187	216	12	3	15	0	4	0	250
17:30	167	22	4	4	1	0	0	198	183	12	4	11	0	4	0	214
17:45	146	25	2	8	0	3	1	185	154	12	6	11	0	2	0	185
<b>H/TOT</b>	<b>579</b>	<b>99</b>	<b>15</b>	<b>36</b>	<b>1</b>	<b>7</b>	<b>1</b>	<b>738</b>	<b>756</b>	<b>55</b>	<b>15</b>	<b>46</b>	<b>0</b>	<b>13</b>	<b>2</b>	<b>887</b>
18:00	170	25	6	7	0	1	2	211	173	12	2	14	0	6	0	207
18:15	159	25	10	11	0	2	2	209	162	12	5	10	0	0	0	189
18:30	151	15	5	13	0	3	1	188	133	4	2	13	0	7	2	161
18:45	141	20	0	14	0	0	1	176	110	10	3	5	0	4	0	132
<b>H/TOT</b>	<b>621</b>	<b>85</b>	<b>21</b>	<b>45</b>	<b>0</b>	<b>6</b>	<b>6</b>	<b>784</b>	<b>578</b>	<b>38</b>	<b>12</b>	<b>42</b>	<b>0</b>	<b>17</b>	<b>2</b>	<b>689</b>
<b>P/TOT</b>	<b>6696</b>	<b>1252</b>	<b>574</b>	<b>596</b>	<b>13</b>	<b>68</b>	<b>19</b>	<b>9218</b>	<b>6833</b>	<b>1301</b>	<b>566</b>	<b>657</b>	<b>14</b>	<b>87</b>	<b>12</b>	<b>9470</b>

**QUEUE LENGTHS**

JOB REF: 12470



JOB NAME: ASHCHURCH

SITE: 3

DATE: 29/06/2023

LOCATION: A46 (E) / ACCESS ROAD / A46 (W)

DAY: THURSDAY

NOTE: Queue Lengths recorded by the number of vehicles queuing at each 5-minute interval, by lane

TIME	ARM A	ARM B	ARM C		TIME	ARM A	ARM B	ARM C	
	A46 (E)	ACCESS ROAD	A46 (W)			A46 (E)	ACCESS ROAD	A46 (W)	
	LANE 1	LANE 1	LANE 1	LANE 2		LANE 1	LANE 1	LANE 1	LANE 2
07:00	0	1	0	0	16:00	1	0	0	0
07:05	0	2	0	0	16:05	0	1	0	1
07:10	0	1	0	1	16:10	1	1	0	0
07:15	0	1	0	0	16:15	0	2	0	0
07:20	0	1	0	0	16:20	2	1	0	0
07:25	0	2	0	0	16:25	2	2	0	0
07:30	0	0	0	0	16:30	0	2	0	1
07:35	0	0	0	1	16:35	1	1	0	0
07:40	0	1	0	1	16:40	2	1	0	0
07:45	0	2	0	0	16:45	1	1	0	0
07:50	1	1	0	0	16:50	1	1	0	1
07:55	0	3	0	0	16:55	0	1	4	0
08:00	2	1	0	0	17:00	0	0	2	1
08:05	1	2	0	0	17:05	0	0	0	2
08:10	2	1	0	0	17:10	2	0	0	0
08:15	2	1	0	0	17:15	0	0	1	0
08:20	1	1	0	0	17:20	0	0	0	0
08:25	1	1	0	0	17:25	0	0	2	1
08:30	2	2	0	0	17:30	0	0	2	2
08:35	0	2	0	0	17:35	0	1	0	2
08:40	1	1	0	0	17:40	0	0	0	1
08:45	0	2	0	0	17:45	0	2	0	0
08:50	1	1	0	0	17:50	0	1	0	0
08:55	0	0	0	0	17:55	0	1	0	0
09:00	0	1	0	0	18:00	0	1	0	1
09:05	0	1	0	0	18:05	0	1	0	2
09:10	0	1	0	0	18:10	0	1	0	1
09:15	0	1	0	0	18:15	0	1	0	2
09:20	0	1	0	0	18:20	0	2	0	2
09:25	0	1	0	0	18:25	0	1	0	1
09:30	0	2	0	0	18:30	0	2	0	0
09:35	0	2	0	0	18:35	0	2	0	1
09:40	0	2	0	0	18:40	0	1	0	0
09:45	0	0	0	0	18:45	0	1	0	1
09:50	0	1	0	0	18:50	0	1	0	1
09:55	0	1	0	2	18:55	0	0	0	1

## **Appendix C**

**TS8281 - Ashchurch A46 / A435 / B4079 Area Collision Plot**

**Date Range**  
1st Jan 18 to 31st May 2023

**Accidents**

- Fatal** ★
- Serious** ■
- Slight** ▲

**DRAWN BY** **Graham simpson**  
**Road Safety and Transport Data Team**

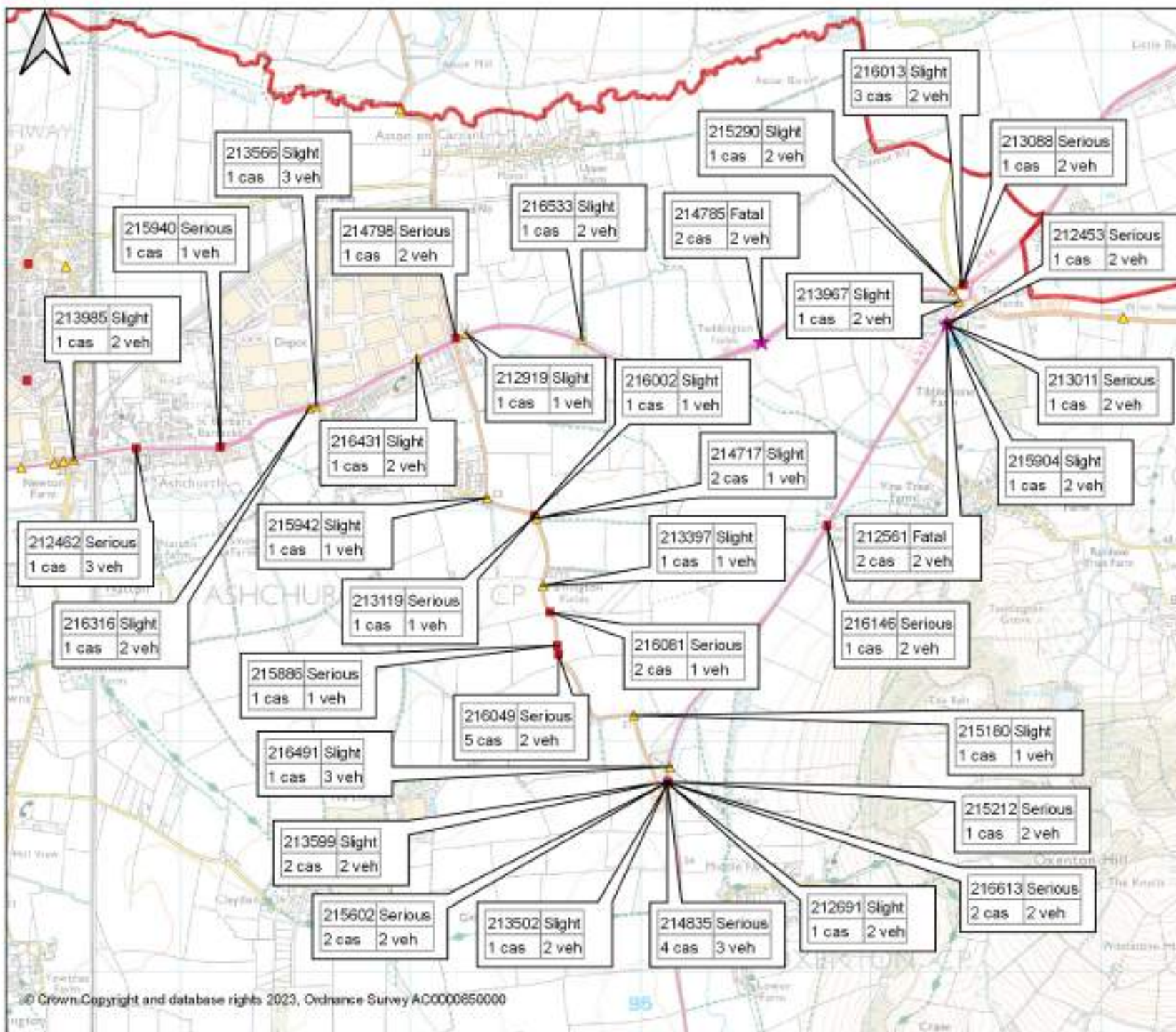
**DATE:** 17/07/2023  
**SCALE:** 1:23,485.89824

This map is reproduced from (or based upon) Ordnance Survey material with the permission of Ordnance Survey on behalf of the controller of Her Majesty's Stationery Office. © Crown Copyright and database right 2023, Ordnance Survey 100019134.

Unauthorised reproduction infringes Crown copyright and may lead to prosecution or civil proceedings. This information is provided by Gloucestershire County Council (the "Council") in good faith.

The Council does not make any representations or warranties of any kind, express or implied, in relation to all or any part of the information and all warranties and representations are hereby excluded to the fullest extent permitted by law. The information does not constitute advice and should not be relied upon in making, or refraining from making, any decision.

To the fullest extent permitted by law, the Council hereby disclaims all liability (howsoever arising) in connection with any loss and/or damage, arising out of or in connection with any use of or reliance on the information, or any action taken (or refrained from being taken) as a result of its use. This information is compiled from data held in the Council's live database as at the date of production. The data is subject to change at any point in the future, as a result of more accurate information becoming available.





RTA2480 Detailed Collision Report

Compiled from an original report by Gloucestershire County Council  
Accident Investigation and Prevention Section

Copyright Gloucestershire County Council / Gloucestershire Police

Database as at 17-JUL-23

Collisions within GLOUCESTERSHIRE

For period 01-JAN-2018 TO 31-MAY-2023

This information is provided by Gloucestershire County Council (the "Council") in good faith. The Council does not make any representations or warranties of any kind, express or implied, in relation to all or any part of the information and all warranties and representations are hereby excluded to the fullest extent permitted by law. The information does not constitute advice and should not be relied upon in making or refraining from making any decision.

To the fullest extent permitted by the law, the Council hereby disclaims all liability (howsoever arising) in connection with any loss and/or damage arising out of or in connection with any use of or reliance on the information or any action taken (or refrained from being taken) as a result of its use.

This information is compiled from data held in the Council's live database as at the date of production. The data is subject to change at any point in the future, as a result of more accurate information becoming available.

DETAILED COLLISION REPORT

Ref	212453	Severity	SERIOUS		
Day	THURSDAY	Date	28 JUN 2018	Time	0812
Light	DAYLIGHT	Weather	FINE	Surface	DRY
Grid ref	396339 233815	Major rd	A 435	Minor rd	
Control		Junction	PRIVATE	Speed lim	60
Lighting	LIGHTS	Condition	NONE	C'way	SINGLE CWAY
UNIFI Ref	306021	Type	ZF	Hazard	NONE

LOCATION

TEDDINGTON HANDS A435

DESCRIPTION

V1 EXITED RBT TOWARDS BISHOPS CLEEVE AND THEN TURN RIGHT INTO THE TEXACO GARAGE.  
V2 CAME OFF THE RBT AND WENT INTO THE BACK OF V1 CAUSING THE MOTORCYCLIST TO  
COME OFF, CAUSING HIM TO HAVE POSSIBLE BROKEN WRIST.

VEHICLE DETAILS

No	Type	Manoeuvre	From-to	Driver Age
1	Car	WAIT TURN RHT	N W	21
2	M'cycle over 500cc	GO AHEAD OTHER	N S	40

CASUALTY DETAILS

No	Severity	Casualty Age	Veh	Further Details
1	SERIOUS	40	2	DRIVER

DETAILED COLLISION REPORT

Ref	212462	Severity	SERIOUS
Day	MONDAY	Date	13 AUG 2018
Light	DAYLIGHT	Weather	FINE
Grid ref	392810 233273	Major rd	A 46
Control		Junction	NOT WITHIN 20M
Lighting	LIGHTS	Condition	NONE
UNIFI Ref	318437	Type	IT
		Time	1530
		Surface	WET
		Minor rd	
		Speed lim	30
		C'way	SINGLE CWAY
		Hazard	NONE

LOCATION

ASHCHURCH A46 NEAR JUNCTION WITH NEAR ST NICHOLAS CHURCH, TEWKESBURY

DESCRIPTION

V1 TRAV FROM M5 TOWARDS ASHCHURCH WHEN IT CROSSED CENTRAL DIVIDING AREA AND COLLIDED WITH DOOR MIRROR OF V3 TRAVELLING IN OPPOSITE DIRECTION THEN HEAD ON WITH V2 ALSO TRAVELLING TOWARDS THE MOTORWAY.

VEHICLE DETAILS

No	Type	Manoeuvre	From-to	Driver Age
1	Car	GO AHEAD OTHER	W E	63
2	Car	GO AHEAD OTHER	E W	39
3	Car	GO AHEAD OTHER	E W	53

CASUALTY DETAILS

No	Severity	Casualty Age	Veh	Further Details
1	SERIOUS	63	1	DRIVER

**DETAILED COLLISION REPORT**

Ref	212561	Severity	FATAL
Day	TUESDAY	Date	25 SEP 2018
Light	DARKNESS	Weather	FINE
Grid ref	396332 233809	Major rd	A 435
Control		Junction	PRIVATE
Lighting	LIGHTS LIT	Condition	NONE
UNIFI Ref	330547	Type	ZD
		Time	0555
		Surface	DRY
		Minor rd	
		Speed lim	60
		C'way	SINGLE CWAY
		Hazard	NONE

**LOCATION**

TEDDINGTON HANDS PUBLIC HOUSE TEDDINGTON HANDS A435 AT JN WITH SERVICE ROAD TO FORCOURT OF TEDDINGTON HANDS

**DESCRIPTION**

V1 TRAV FROM BREDON TO TEXACO GARAGE ON A435. V2 MOTORCYCLE TRAV BISHOPS CLEEVE TO TEDDINGTON HANDS. V1 TURNED RIGHT TOWARDS FORCOURT OF THE GARAGE ACROSS PATH OF V2. V2 COLLIDED INTO THE FRONT OF V1.

**VEHICLE DETAILS**

No	Type	Manoeuvre	From-to	Driver Age
1	Goods veh - unknown weight	TURNING RIGHT	NE NW	25
2	M'cycle over 500cc	GO AHEAD OTHER	SW NE	54

**CASUALTY DETAILS**

No	Severity	Casualty Age	Veh	Further Details
1	SLIGHT	25	1	DRIVER
2	FATAL	54	2	DRIVER

DETAILED COLLISION REPORT

Ref	212691	Severity	SLIGHT		
Day	THURSDAY	Date	27 SEP 2018	Time	0738
Light	DAYLIGHT	Weather	FINE	Surface	DRY
Grid ref	395120 231818	Major rd	A 435	Minor rd	B 4079
Control	G WAY/UNCONTROLLED	Junction	T/STAG/Y JUNC	Speed lim	60
Lighting	LIGHTS	Condition	NONE	C'way	SINGLE CWAY
UNIFI Ref	345944	Type	G	Hazard	NONE

LOCATION

OXENTON A435 AT JUNCTION WITH B4079

DESCRIPTION

V1 has pulled out of the junction into the path of V2.

VEHICLE DETAILS

No	Type	Manoeuvre	From-to	Driver Age
1	Van up to 3.5 T mgw	TURNING RIGHT	W S	32
2	Car	GO AHEAD OTHER	N S	66

CASUALTY DETAILS

No	Severity	Casualty Age	Veh	Further Details
1	SLIGHT	66	2	DRIVER

DETAILED COLLISION REPORT

Ref	213011	Severity	SERIOUS
Day	TUESDAY	Date	15 JAN 2019
Light	DARKNESS	Weather	FINE
Grid ref	396333 233812	Major rd	A 435
Control		Junction	PRIVATE
Lighting	NO LIGHTS	Condition	NONE
UNIFI Ref	808426	Type	ZD
		Time	1737
		Surface	DRY
		Minor rd	
		Speed lim	60
		C'way	SINGLE CWAY
		Hazard	NONE

LOCATION

EVESHAM ROAD (A435) AT JUNCTION WITH GARAGE FORECOURT, TEDDINGTON HANDS

DESCRIPTION

V1 DRIVER WANTED TO TURN INTO GARAGE IN ORDER TO TURN ROUND. STOPPED IN RIGHT HAND LANE, SEES HEADLIGHTS IN DISTANCE AND DECIDES THERE IS A SUITABLE GAP. AS V1 TURNS, DRIVER FAILS TO SEE V2 M/C APPROACHING. COLLISION OCCURS.

VEHICLE DETAILS

No	Type	Manoeuvre	From-to	Driver Age
1	Car	TURNING RIGHT	NE NW	74
2	M'cycle over 50cc up to 125cc	GO AHEAD OTHER	SW NE	21

CASUALTY DETAILS

No	Severity	Casualty Age	Veh	Further Details
1	SERIOUS	21	2	DRIVER

DETAILED COLLISION REPORT

Ref	212919	Severity	SLIGHT		
Day	TUESDAY	Date	22 JAN 2019	Time	0750
Light	DAYLIGHT	Weather	FINE	Surface	WET
Grid ref	394245 233771	Major rd	A 46	Minor rd	
Control		Junction	NOT WITHIN 20M	Speed lim	40
Lighting	LIGHTS	Condition	NONE	C'way	SINGLE CWAY
UNIFI Ref	811573	Type	I	Hazard	NONE

LOCATION

A46 NEAR JUNCTION OF ASTON CROSS

DESCRIPTION

DRIVER OF V1 BLACKED OUT WHILST DRIVING ALONG A46 TOWARDS ASTON CROSS. V1 HAS  
CROSSED THE CARRIAGEWAY AND HIT A LAMP POST.FOUND BY MEMBER OF PUBLIC  
UNCONSCIOUS.

VEHICLE DETAILS

No	Type	Manoeuvre	From-to	Driver Age
1	Car	GO AHEAD OTHER	E W	63

CASUALTY DETAILS

No	Severity	Casualty Age	Veh	Further Details
1	SLIGHT	63	1	DRIVER

DETAILED COLLISION REPORT

Ref	213119	Severity	SERIOUS
Day	TUESDAY	Date	19 MAR 2019
Light	DARKNESS	Weather	UNKNOWN
Grid ref	394542 232978	Major rd	B 4079
Control		Junction	NOT WITHIN 20M
Lighting	NO LIGHTS	Condition	NONE
UNIFI Ref	830065	Type	I
		Time	2240
		Surface	DRY
		Minor rd	
		Speed lim	60
		C'way	SINGLE CWAY
		Hazard	NONE

LOCATION

PAMINGTON ROAD (B4079)

DESCRIPTION

V1 TRAV B4079 SEVERN BENDS, DUE TO ALCOHOL CONSUMPTION, DRIVER HAS NOT CORNERED THE ROAD,DRIVEN INTO A TREE AND BUSHES AND INTO A FIELD. CONSIDERABLE DAMAGE TO THE VEHICLE.

VEHICLE DETAILS

No	Type	Manoeuvre	From-to	Driver Age
1	Car	GO AHEAD RH BEND	N S	53

CASUALTY DETAILS

No	Severity	Casualty Age	Veh	Further Details
1	SERIOUS	53	1	DRIVER



DETAILED COLLISION REPORT

Ref	213088	Severity	SERIOUS
Day	MONDAY	Date	25 MAR 2019
Light	DAYLIGHT	Weather	FINE
Time	1130	Surface	DRY
Grid ref	396404 233987	Major rd	A 46
Control	G WAY/UNCONTROLLED	Junction	ROUNDABOUT
Minor rd	A 46	Speed lim	60
Lighting	LIGHTS	Condition	NONE
C'way	ROUNDABOUT	Type	CL
UNIFI Ref	826752	Hazard	NONE

LOCATION

A46 AT TEDDINGTON HANDS ROUNDABOUT A435, NEAR ASHCHURCH

DESCRIPTION

V2 CYCLING FROM TEWKESBURY TO B4077 ON ROUNDABOUT. V1 CAR CAME FROM BEHIND AND BELIEVED TRIED TO OVERTAKE AND TURN TOWARDS EVESHAM. COLLISION OCCURRED, KNOCKING CYCLIST OFF, FRACTURED ELBOW. DETAILS EXCHANGED.

VEHICLE DETAILS

No	Type	Manoeuvre	From-to	Driver Age
1	Car	CHG LANE TO LEFT	W N	61
2	Pedal Cycle	GO AHEAD OTHER	W E	48

CASUALTY DETAILS

No	Severity	Casualty Age	Veh	Further Details
1	SERIOUS	48	2	DRIVER

DETAILED COLLISION REPORT

Ref	213397	Severity	SLIGHT
Day	SUNDAY	Date	11 AUG 2019
Light	DAYLIGHT	Weather	FINE/WIND
Grid ref	394578 232676	Major rd	B 4079
Control		Junction	NOT WITHIN 20M
Lighting	LIGHTS	Condition	NONE
UNIFI Ref	868333	Type	I
		Time	1022
		Surface	WET
		Minor rd	
		Speed lim	60
		C'way	SINGLE CWAY
		Hazard	NONE

LOCATION

PAMINGTON ROAD (B4079) (POLICE PLOTTED AT PAMMINGTON FIELDS)

DESCRIPTION

DRIVER OF V1 HAS APPROACHED THE BEND TOO FAST, LOST CONTROL OF THE BACK END V1, DUE TO RECENT WEATHER CONDITIONS BEING WET. DRIVER HAS NOT BEEN ABLE TO REGAIN CONTROL AND SWERVED INTO A HEDGEROW.

VEHICLE DETAILS

No	Type	Manoeuvre	From-to	Driver Age
1	Car	GO AHEAD RH BEND	S N	27

CASUALTY DETAILS

No	Severity	Casualty Age	Veh	Further Details
1	SLIGHT	27	1	DRIVER

DETAILED COLLISION REPORT

Ref	213502	Severity	SLIGHT		
Day	WEDNESDAY	Date	18 SEP 2019	Time	0807
Light	DAYLIGHT	Weather	FINE	Surface	DRY
Grid ref	395120 231818	Major rd	A 435	Minor rd	B 4079
Control	G WAY/UNCONTROLLED	Junction	T/STAG/Y JUNC	Speed lim	60
Lighting	LIGHTS	Condition	NONE	C'way	SINGLE CWAY
UNIFI Ref	881093	Type	ZG	Hazard	NONE

LOCATION

PAMINGTON ROAD (B4079) AT JUNCTION WITH EVESHAM ROAD (A435)

DESCRIPTION

V1 (MOTORCYCLE) STRUCK V2 DURING TURN INTO PATH OF V2.

VEHICLE DETAILS

No	Type	Manoeuvre	From-to	Driver Age
1	M'cycle over 500cc	TURNING RIGHT	W E	39
2	Car	GO AHEAD OTHER	S N	25

CASUALTY DETAILS

No	Severity	Casualty Age	Veh	Further Details
1	SLIGHT	39	1	DRIVER

DETAILED COLLISION REPORT

Ref	213566	Severity	SLIGHT
Day	THURSDAY	Date	10 OCT 2019
Light	DAYLIGHT	Weather	FINE
Grid ref	393593 233458	Major rd	A 46
Control		Junction	NOT WITHIN 20M
Lighting	LIGHTS	Condition	NONE
UNIFI Ref	888401	Type	Q
		Time	1100
		Surface	DRY
		Minor rd	
		Speed lim	40
		C'way	SINGLE CWAY
		Hazard	NONE

LOCATION

A46 (POLICE PLOTTED NEAR PAMMINGTON LANE JUNCTION, ASTON CROSS)

DESCRIPTION

V3 HAS BEEN STATIONARY WHEN IT WAS HIT AT LOW SPEED BY V2 WHO IN TURN IS HIT FROM BEHIND BY V1. V1 IS A HGV REACTED TO STATIONARY TRAFFIC TOO LATE WHICH CAUSED THE COLLISION. CAS AGE GUESSED.

VEHICLE DETAILS

No	Type	Manoeuvre	From-to	Driver Age
1	Goods veh over 7.5 T mgw	STOPPING	SW NE	
2	Car	WAIT GO AHEAD	SW NE	
3	Car	WAIT GO AHEAD	SW NE	34

CASUALTY DETAILS

No	Severity	Casualty Age	Veh	Further Details
1	SLIGHT	34	3	DRIVER

DETAILED COLLISION REPORT

Ref	213599	Severity	SLIGHT
Day	THURSDAY	Date	24 OCT 2019
Light	DAYLIGHT	Weather	FOG
Grid ref	395118 231824	Major rd	A 435
Control	G WAY/UNCONTROLLED	Junction	T/STAG/Y JUNC
Lighting	LIGHTS	Condition	NONE
UNIFI Ref	892676	Type	G
		Time	0800
		Surface	WET
		Minor rd	B 4079
		Speed lim	60
		C'way	SINGLE CWAY
		Hazard	NONE

LOCATION

A435 JUNCTION WITH B4079 PAMMINGTON ROAD

DESCRIPTION

V1 TRAVELLING ON A435 TOWARDS TEDDINGTON, A VAN NOT INVOLVED HAS TURNED OFF TOWARDS PAMINGTON.V1 HAS CONTINUED ALONG THE A435 AND COLLIDED WITH V2. IT'S POSSIBLE THE VAN NOT INVOLVED HAD CAUSED A BLIND SPOT.

VEHICLE DETAILS

No	Type	Manoeuvre	From-to	Driver Age
1	Car	GO AHEAD OTHER	S N	28
2	Car	STARTING	W E	63

CASUALTY DETAILS

No	Severity	Casualty Age	Veh	Further Details
1	SLIGHT	28	1	DRIVER
2	SLIGHT	63	2	DRIVER

DETAILED COLLISION REPORT

Ref	213967	Severity	SLIGHT
Day	TUESDAY	Date	17 MAR 2020
Light	DAYLIGHT	Weather	FINE
Grid ref	396384 233910	Major rd	A 435
Control	G WAY/UNCONTROLLED	Junction	ROUNDABOUT
Lighting	LIGHTS	Condition	NONE
UNIFI Ref	941306	Type	QR
		Time	1840
		Surface	DRY
		Minor rd	A 46
		Speed lim	60
		C'way	SINGLE CWAY
		Hazard	NONE

LOCATION

A435 EVESHAM ROAD AT TEDDINGTON HANDS ROUNDABOUT - TOWARDS EVESHAM

DESCRIPTION

V1 (DRIVING LESSON - ADI INSTRUCTOR) APPROACHED RBT IN LEFT LANE. V1 HAD BEEN STATIONARY AT RBT FOR ABOUT 5 SECONDS WHEN, V2 COLLIDED INTO REAR OF V1. DRIVERS EXCHANGED DETAILS, NO INJURIES REPORTED AT THE TIME.

VEHICLE DETAILS

No	Type	Manoeuvre	From-to	Driver Age
1	Car	WAIT GO AHEAD	N S	17
2	Car	STOPPING	N S	53

CASUALTY DETAILS

No	Severity	Casualty Age	Veh	Further Details
1	SLIGHT	17	1	DRIVER

**DETAILED COLLISION REPORT**

Ref	213985	Severity	SLIGHT
Day	WEDNESDAY	Date	08 APR 2020
Light	DAYLIGHT	Weather	FINE
Grid ref	392541 233224	Major rd	A 46
Control		Junction	NOT WITHIN 20M
Lighting	LIGHTS	Condition	NONE
UNIFI Ref	945401	Type	IC
		Time	1845
		Surface	DRY
		Minor rd	
		Speed lim	30
		C'way	SINGLE CWAY
		Hazard	NONE

**LOCATION**

A46 - NEAR PAMINGTON JUNCTION

**DESCRIPTION**

V1 (LORRY) TRAV TOWARDS J9 M5 AT ASHCHURCH, CAME OVER RAILWAY BRIDGE & V2 (CYCLIST) WAS IN THE MIDDLE OF THE ROAD, SO RATHER THAN HIT V2, V1 SWERVED & HIT ROAD FURNITURE. V2 THANKED V1 FOR AVOIDING HIM.

**VEHICLE DETAILS**

No	Type	Manoeuvre	From-to	Driver Age
1	Goods veh over 7.5 T mgw	STOPPING	N S	59
2	Pedal Cycle	STOPPING	N S	

**CASUALTY DETAILS**

No	Severity	Casualty Age	Veh	Further Details
1	SLIGHT	59	1	DRIVER

DETAILED COLLISION REPORT

Ref	214717	Severity	SLIGHT
Day	THURSDAY	Date	20 MAY 2021
Light	DARKNESS	Weather	RAIN/WIND
Time		Surface	WET
Grid ref	394549 232969	Major rd	B 4079
Control		Junction	NOT WITHIN 20M
Lighting	NO LIGHTS	Condition	NONE
UNIFI Ref	1047404	Type	I
		Minor rd	
		Speed lim	40
		C'way	SINGLE CWAY
		Hazard	NONE

LOCATION

B4079, PAMINGTON

DESCRIPTION

V1 TAKEN RIGHT HAND BEND & STRUCK SOME STANDING WATER, MUD ON RD. BACK END OF V1 LOST CONTROL, THE DRIVER WAS UNABLE TO CORRECT IT & VEERED OFF INTO A DITCH. NO OTHER VEHICLES INVOLVED. MODERATE RAIN.

VEHICLE DETAILS

No	Type	Manoeuvre	From-to	Driver Age
1	Car	GO AHEAD RH BEND	N S	22

CASUALTY DETAILS

No	Severity	Casualty Age	Veh	Further Details
1	SLIGHT	24	1	PASSENGER
2	SLIGHT	22	1	DRIVER



DETAILED COLLISION REPORT

Ref	214785	Severity	FATAL
Day	TUESDAY	Date	15 JUN 2021
Light	DAYLIGHT	Weather	FINE
Grid ref	395527 233732	Major rd	A 46
Control		Junction	NOT WITHIN 20M
Lighting	LIGHTS	Condition	NONE
UNIFI Ref	1056190	Type	T
		Time	2017
		Surface	DRY
		Minor rd	
		Speed lim	60
		C'way	SINGLE CWAY
		Hazard	NONE

LOCATION

A46, TEDDINGTON

DESCRIPTION

LORRY V2 TRAV A46 TOWARDS TEDDINGTON RBT FROM ASTON CROSS. V1 HAS SWERVED IN THE ROAD AHEAD OF V2, TRAVELLING IN THE OPPOSITE DIRECTION. V2 ATTEMPTED TO AVOID V1, HOWEVER V1 HAS OVER CORRECTED & TURNED INTO PATH OF V2.

VEHICLE DETAILS

No	Type	Manoeuvre	From-to	Driver Age
1	Car	GO AHEAD OTHER	NE SW	59
2	Goods veh over 7.5 T mgw	GO AHEAD OTHER	SW NE	34

CASUALTY DETAILS

No	Severity	Casualty Age	Veh	Further Details
1	FATAL	59	1	DRIVER
2	SLIGHT	34	2	DRIVER

DETAILED COLLISION REPORT

Ref	214798	Severity	SERIOUS
Day	WEDNESDAY	Date	16 JUN 2021
Light	DARKNESS	Weather	FINE
Grid ref	394199 233752	Major rd	A 46
Control	AUTO SIGNALS	Junction	CROSS ROAD
Lighting	LIGHTS LIT	Condition	NONE
UNIFI Ref	1058462	Type	HG
		Time	2205
		Surface	DRY
		Minor rd	B 4079
		Speed lim	40
		C'way	SINGLE CWAY
		Hazard	NONE

LOCATION

A46, ASTON CROSS

DESCRIPTION

V2 AT JUNC INTENDING TO GO AHEAD TOWARDS SEVEN BENDS. V1 ON A46 TOWARDS TEDDINGTON. V2 MOVED AWAY ON GREEN LIGHT & V1 HAS COLLIDED WITH THE OFFSIDE OF V2.

VEHICLE DETAILS

No	Type	Manoeuvre	From-to	Driver Age
1	Goods veh over 7.5 T mgw	GO AHEAD OTHER	W E	50
2	Car	STARTING	N S	50

CASUALTY DETAILS

No	Severity	Casualty Age	Veh	Further Details
1	SERIOUS	50	2	DRIVER

DETAILED COLLISION REPORT

Ref	214835	Severity	SERIOUS
Day	MONDAY	Date	05 JUL 2021
Light	DAYLIGHT	Weather	FINE
Time	1408	Surface	DRY
Grid ref	395119 231817	Major rd	A 435
Control	G WAY/UNCONTROLLED	Junction	T/STAG/Y JUNC
Minor rd	B 4079	Speed lim	60
Lighting	LIGHTS	Condition	NONE
C'way	SINGLE CWAY	Type	D
UNIFI Ref	1062957	Hazard	NONE

LOCATION

A435 AT JUNCTION WITH B4079 (SEVEN BENDS)

DESCRIPTION

V1 TRAV A435, TURNED RIGHT INTO SEVEN BENDS FAILING TO SEE ONCOMING V2 CAUSING A COLLISION. FRONT OF V2 COLLIDE WITH FRONT NEARSIDE OF V1. BOTH CARS SPUN & V2 MADE A GLANCING CONTACT OF V3 WAITING AT THE JUNCTION.

VEHICLE DETAILS

No	Type	Manoeuvre	From-to	Driver Age
1	Car	TURNING RIGHT	N W	20
2	Car	GO AHEAD OTHER	S N	67
3	Car	WAIT TURN RHT	W S	40

CASUALTY DETAILS

No	Severity	Casualty Age	Veh	Further Details
1	SERIOUS	67	2	DRIVER
2	SERIOUS	68	2	PASSENGER
3	SLIGHT	19	1	PASSENGER
4	SLIGHT	20	1	DRIVER

DETAILED COLLISION REPORT

Ref	215180	Severity	SLIGHT
Day	MONDAY	Date	22 NOV 2021
Light	DARKNESS	Weather	FINE
Grid ref	394972 232112	Major rd	B 4079
Control		Junction	NOT WITHIN 20M
Lighting	NO LIGHTS	Condition	NONE
UNIFI Ref	1112919	Type	I
		Time	2008
		Surface	WET
		Minor rd	
		Speed lim	40
		C'way	SINGLE CWAY
		Hazard	NONE

LOCATION

PAMINGTON ROAD (B4079) - 154 METRES FROM JUNCTION WITH UNCLASSIFIED ROAD

DESCRIPTION

V1 MISJUDGED THE JUNCTON (POLICE PLOTTED ON A BEND)

VEHICLE DETAILS

No	Type	Manoeuvre	From-to	Driver Age
1	Car	GO AHEAD RH BEND	E W	19

CASUALTY DETAILS

No	Severity	Casualty Age	Veh	Further Details
1	SLIGHT	19	1	DRIVER

DETAILED COLLISION REPORT

	Ref	215212	Severity	SERIOUS	
Day	TUESDAY	Date	07 DEC 2021	Time	0702
Light	DARKNESS	Weather	FINE	Surface	WET
Grid ref	395120 231824	Major rd	A 435	Minor rd	B 4079
Control	G WAY/UNCONTROLLED	Junction	T/STAG/Y JUNC	Speed lim	60
Lighting	NO LIGHTS	Condition	NONE	C'way	SINGLE CWAY
UNIFI Ref	1118268	Type	G	Hazard	NONE

LOCATION

A435 AT JUNCTION WITH B4079, PAMINGTON

DESCRIPTION

V2 HAS PULLED OUT OF THE B4079 JUNCTION AND COLLIDED WITH ONCOMING V1 TRAVELLING TOWARDS TEDDINGTON ON THE A435, CAUSING COLLISION. V2 DRIVER HAD SMALL CUTS TO HEAD & HAND AND COMPLAINED OF CHEST PAINS FROM IMPACT.

VEHICLE DETAILS

No	Type	Manoeuvre	From-to	Driver Age
1	Car	GO AHEAD OTHER	S N	31
2	Car	TURNING RIGHT	W S	20

CASUALTY DETAILS

No	Severity	Casualty Age	Veh	Further Details
1	SERIOUS	20	2	DRIVER

DETAILED COLLISION REPORT

Ref	215290	Severity	SLIGHT
Day	THURSDAY	Date	13 JAN 2022
Light	DARKNESS	Weather	FINE
Grid ref	396360 233959	Major rd	A 46
Control	G WAY/UNCONTROLLED	Junction	ROUNDABOUT
Lighting	NO LIGHTS	Condition	NONE
UNIFI Ref	1131806	Type	QR
		Time	1850
		Surface	WET
		Minor rd	A 46
		Speed lim	60
		C'way	SINGLE CWAY
		Hazard	NONE

LOCATION

A46 ATJUNCTION WITH A46, TEDDINGTON HANDS ROUNDABOUT

DESCRIPTION

V2 & V1 TRAV ON A46 FROM TEWKS TOWARDS RBT. V2 STOPPED WITH V1 BEHIND. V1 THOUGHT V2 HAD STARTED TO MOVE OFF, AS CLEAR ON RBT, HOWEVER, THIS WAS NOT THE CASE. V1 DRIVER DID NOT REALISE IN TIME & HIT V2 IN REAR.

VEHICLE DETAILS

No	Type	Manoeuvre	From-to	Driver Age
1	Car	STARTING	W E	55
2	Car	WAIT GO AHEAD	W E	41

CASUALTY DETAILS

No	Severity	Casualty Age	Veh	Further Details
1	SLIGHT	41	2	DRIVER

DETAILED COLLISION REPORT

Ref	215602	Severity	SERIOUS
Day	WEDNESDAY	Date	18 MAY 2022
Light	DARKNESS	Weather	RAIN
Time	2322	Surface	WET
Grid ref	395120 231822	Major rd	A 435
Control	G WAY/UNCONTROLLED	Junction	T/STAG/Y JUNC
Minor rd	B 4079	Speed lim	60
Lighting	NO LIGHTS	Condition	NONE
C'way	SINGLE CWAY	Type	G
UNIFI Ref	1178862	Hazard	NONE

LOCATION

A435 (POLICE PLOTTED AT JUNCTION WITH B4079 SEVEN BENDS ROAD)

DESCRIPTION

V1 WAS AT JUNC WAITING TO TURN RIGHT TOWARDS B CLEEVE. V2 TRAV FROM B CLEEVE TO TODDINGTON. V1 HAS FAILED TO NOTICE V2 & PULLED OUT IN TO ITS PATH. ROAD CONDITIONS WERE WET AFTER HEAVY RAINFALL.

VEHICLE DETAILS

No	Type	Manoeuvre	From-to	Driver Age
1	Car	TURNING RIGHT	W S	49
2	Car	GO AHEAD RH BEND	S N	21

CASUALTY DETAILS

No	Severity	Casualty Age	Veh	Further Details
1	SERIOUS	49	1	DRIVER
2	SLIGHT	21	2	DRIVER

DETAILED COLLISION REPORT

Ref	215886	Severity	SERIOUS
Day	MONDAY	Date	05 SEP 2022
Light	DAYLIGHT	Weather	RAIN
Grid ref	394640 232416	Major rd	B 4079
Control		Junction	NOT WITHIN 20M
Lighting	LIGHTS	Condition	NONE
UNIFI Ref	1215785	Type	I
		Time	1538
		Surface	WET
		Minor rd	
		Speed lim	40
		C'way	SINGLE CWAY
		Hazard	NONE

LOCATION

B4079 PAMINGTON ROAD (SEVEN BENDS)

DESCRIPTION

V1 DRIVER CAME AROUND A BEND, STATED THEY HIT A STICKY PATCH AND LOST CONTROL OF THE VEHICLE, SWERVING INTO A DITCH ON THE SIDE OF THE ROAD.

VEHICLE DETAILS

No	Type	Manoeuvre	From-to	Driver Age
1	Car	GO AHEAD OTHER	S N	30

CASUALTY DETAILS

No	Severity	Casualty Age	Veh	Further Details
1	SERIOUS	30	1	DRIVER



DETAILED COLLISION REPORT

Ref	215904	Severity	SLIGHT
Day	SUNDAY	Date	11 SEP 2022
Light	DAYLIGHT	Weather	FINE
Grid ref	396338 233814	Major rd	A 435
Control		Junction	PRIVATE
Lighting	LIGHTS	Condition	NONE
UNIFI Ref	1217997	Type	ZE
		Time	0915
		Surface	DRY
		Minor rd	
		Speed lim	60
		C'way	SINGLE CWAY
		Hazard	NONE

LOCATION

EVEESHAM ROAD (A435) AT ENTRANCE TO PETROL STATION NEAR TEDDINGTON HANDS  
 ROUNDABOUT

DESCRIPTION

RIDER OF V2, MOTORBIKE SAID V1 CAR DIDN'T INDICATE SOON ENOUGH WHICH IN TURN  
 CAUSED THEM TO GO INTO THE BACK OF V1. V1 DRIVER STATES THAT THEY WERE SLOWING  
 TO TURN RIGHT INTO PETROL STATION & WAS HIT BY MOTORBIKE FROM BEHIND.

VEHICLE DETAILS

No	Type	Manoeuvre	From-to	Driver Age
1	Car	TURNING RIGHT	N S	63
2	M'cycle - unknown cc	O TAKE MOV VH O/S	N S	28

CASUALTY DETAILS

No	Severity	Casualty Age	Veh	Further Details
1	SLIGHT	28	2	DRIVER

DETAILED COLLISION REPORT

Ref	215940	Severity	SERIOUS
Day	SUNDAY	Date	25 SEP 2022
Light	DARKNESS	Weather	FINE
Grid ref	393177 233279	Major rd	A 46
Control		Junction	NOT WITHIN 20M
Lighting	LIGHTS LIT	Condition	NONE
UNIFI Ref	1222911	Type	ZI
		Time	0045
		Surface	DRY
		Minor rd	
		Speed lim	40
		C'way	SINGLE CWAY
		Hazard	NONE

LOCATION

A46 ASHCHURCH, TEWKESBURY

DESCRIPTION

V1 M/C TRAV ON A46 IN 40MPH LIMIT BEHIND LORRY. V1 HIT CENTRAL ISLAND KERB WHICH HAS CAUSED IT TO CRASH AND RIDER FELL OFF. RIDER SAID THEY WERE DAZZLED BY THEIR HEADLIGHTS ON THE LORRY IN FRONT, WHICH BLINDED ON THEIR VISOR.

VEHICLE DETAILS

No	Type	Manoeuvre	From-to	Driver Age
1	M'cycle over 50cc up to 125cc	GO AHEAD OTHER	E W	18

CASUALTY DETAILS

No	Severity	Casualty Age	Veh	Further Details
1	SERIOUS	18	1	DRIVER

DETAILED COLLISION REPORT

Ref	215942	Severity	SLIGHT
Day	MONDAY	Date	26 SEP 2022
Light	DAYLIGHT	Weather	RAIN
Time	0735	Surface	WET
Grid ref	394334 233057	Major rd	B 4079
Control	G WAY/UNCONTROLLED	Junction	T/STAG/Y JUNC
Lighting	LIGHTS	Condition	MUD
UNIFI Ref	1222978	Type	I
		Minor rd	3 89
		Speed lim	40
		C'way	SINGLE CWAY
		Hazard	NONE

LOCATION

PAMINGTON ROAD (B4079) AT JUNCTION WITH PAMINGTON LANE, PAMINGTON, TEWKESBURY

DESCRIPTION

DRIVER WAS COMMUTING TO WORK ON SEVEN BENDS, AT THE SPEED LIMIT. AS DRIVER TOOK A LEFT BEND THEY LOST CONTROL OF VEH, LIKELY DUE TO DAMP MUDDY CONDITION OF THE RD & V1 WENT INTO THE DITCH OFF THE ROAD SIDE AND ROLLED ONTO ITS ROOF.

VEHICLE DETAILS

No	Type	Manoeuvre	From-to	Driver Age
1	Car	GO AHEAD LH BEND	SE N	27

CASUALTY DETAILS

No	Severity	Casualty Age	Veh	Further Details
1	SLIGHT	27	1	DRIVER

DETAILED COLLISION REPORT

Ref	216002	Severity	SLIGHT		
Day	SUNDAY	Date	16 OCT 2022	Time	0044
Light	DARKNESS	Weather	RAIN	Surface	WET
Grid ref	394538 232984	Major rd	B 4079	Minor rd	
Control		Junction	NOT WITHIN 20M	Speed lim	40
Lighting	NO LIGHTS	Condition	NONE	C'way	SINGLE CWAY
UNIFI Ref	1230813	Type	I	Hazard	NONE

LOCATION

PAMINGTON ROAD (B4079), PAMINGTON, NEAR TEWKESBURY

DESCRIPTION

THE VEHICLE HAS DRIVEN ROUND THE CORNER AND LOST CONTROL OF THE VEHICLE. HAS ENDED UP IN A DITCH.

VEHICLE DETAILS

No	Type	Manoeuvre	From-to	Driver Age
1	Car	GO AHEAD LH BEND	SW NE	31

CASUALTY DETAILS

No	Severity	Casualty Age	Veh	Further Details
1	SLIGHT	29	1	PASSENGER

DETAILED COLLISION REPORT

Ref	216013	Severity	SLIGHT
Day	WEDNESDAY	Date	19 OCT 2022
Light	DAYLIGHT	Weather	FINE
Grid ref	396395 233985	Major rd	A 46
Control	G WAY/UNCONTROLLED	Junction	ROUNDAABOUT
Lighting	LIGHTS	Condition	NONE
UNIFI Ref	1232265	Type	LR
		Time	1250
		Surface	DRY
		Minor rd	3 90
		Speed lim	60
		C'way	ROUNDAABOUT
		Hazard	NONE

LOCATION

TEDDINGTON HANDS ROUNDABOUT, NEAR TEWKESBURY

DESCRIPTION

V1 ENTERED RBT BEHIND A VAN CAUSING IT TO SLOW RIGHT DOWN. V2 ENTERED RBT FROM THE PREVIOUS EXIT. V1 WENT TO EXIT RBT WHILST IN OUTSIDE LANE WHILST V2 IN INSIDE LANE WAS OVERTAKING V1. FRONT OF V1 COLLIDED WITH REAR PASS SIDE OF V2.

VEHICLE DETAILS

No	Type	Manoeuvre	From-to	Driver Age
1	Car	CHG LANE TO LEFT	S N	74
2	Car	O TAKE ON NEARSD	E W	55

CASUALTY DETAILS

No	Severity	Casualty Age	Veh	Further Details
1	SLIGHT	74	1	DRIVER
2	SLIGHT	75	1	PASSENGER
3	SLIGHT	55	2	DRIVER

DETAILED COLLISION REPORT

Ref	216049	Severity	SERIOUS
Day	SUNDAY	Date	30 OCT 2022
Light	DAYLIGHT	Weather	FINE
Grid ref	394645 232377	Major rd	B 4079
Control		Junction	NOT WITHIN 20M
Lighting	LIGHTS	Condition	NONE
UNIFI Ref	1236135	Type	TI
		Time	1445
		Surface	WET
		Minor rd	
		Speed lim	40
		C'way	SINGLE CWAY
		Hazard	NONE

LOCATION

B4079 PAMINGTON ROAD, PAMINGTON

DESCRIPTION

V1 HAS LOST CONTROL AND SWERVED ACROSS CARRIAGEWAY. V2 HAS COLLIDED WITH THE REAR OF V1 AND PUSHED IT INTO A DITCH.

VEHICLE DETAILS

No	Type	Manoeuvre	From-to	Driver Age
1	Car	GO AHEAD OTHER	SE NW	71
2	Car	GO AHEAD OTHER	NW SE	45

CASUALTY DETAILS

No	Severity	Casualty Age	Veh	Further Details
1	SLIGHT	45	2	DRIVER
2	SLIGHT	47	2	PASSENGER
3	SERIOUS	16	2	PASSENGER
4	SLIGHT	12	2	PASSENGER
5	SERIOUS	71	1	DRIVER

DETAILED COLLISION REPORT

Ref	216081	Severity	SERIOUS		
Day	SUNDAY	Date	06 NOV 2022	Time	0605
Light	DARKNESS	Weather	FINE	Surface	WET
Grid ref	394608 232561	Major rd	B 4079	Minor rd	
Control		Junction	NOT WITHIN 20M	Speed lim	40
Lighting	NO LIGHTS	Condition	NONE	C'way	SINGLE CWAY
UNIFI Ref	1239215	Type	I	Hazard	NONE

LOCATION

B4079 PAMINGTON ROAD, PAMINGTON, NEAR TEWKESBURY

DESCRIPTION

IT IS BELIEVED THAT V1 WAS BEING DRIVEN TOO FAST AROUND A LEFT HAND BEND AND THE VEHICLE SKIDDED. V1 HAS THEN HIT A ROAD SIGN AND FLIPPED A COUPLE TIMES, CAUSING IT TO BECOME STUCK IN THE DITCH. BOTH AIRBAGS WERE DEPLOYED.

VEHICLE DETAILS

No	Type	Manoeuvre	From-to	Driver Age
1	Car	GO AHEAD LH BEND	S N	21

CASUALTY DETAILS

No	Severity	Casualty Age	Veh	Further Details
1	SLIGHT	21	1	DRIVER
2	SERIOUS	18	1	PASSENGER

DETAILED COLLISION REPORT

Ref	216146	Severity	SERIOUS
Day	THURSDAY	Date	01 DEC 2022
Light	DARKNESS	Weather	FOG
Time	0700	Surface	WET
Grid ref	395813 232939	Major rd	A 435
Control		Junction	NOT WITHIN 20M
Lighting	NO LIGHTS	Condition	NONE
UNIFI Ref	1249318	Type	ZL
		Minor rd	
		Speed lim	60
		C'way	SINGLE CWAY
		Hazard	NONE

LOCATION

A435 EVESHAM ROAD, TEDDINGTON, GLOUCESTERSHIRE

DESCRIPTION

V2 MOTORCYCLE TRAV A435 AWAY FROM BISHOPS CLEEVE WHEN V1, HAS TRIED TO CONDUCT AN OVERTAKE BUT HAS NOT LEFT ENOUGH ROOM AND NEARSIDE OF V1 HAS COLLIDED WITH OFFSIDE OF V2, CAUSING THE RIDER TO FALL OFF.

VEHICLE DETAILS

No	Type	Manoeuvre	From-to	Driver Age
1	Car	O TAKE MOV VH O/S	SW NE	79
2	M'cycle over 50cc up to 125cc	GO AHEAD OTHER	SW NE	40

CASUALTY DETAILS

No	Severity	Casualty Age	Veh	Further Details
1	SERIOUS	40	2	DRIVER



DETAILED COLLISION REPORT

Ref	216316	Severity	SLIGHT		
Day	WEDNESDAY	Date	08 FEB 2023	Time	0820
Light	DAYLIGHT	Weather	FINE	Surface	DRY
Grid ref	393565 233449	Major rd	A 46	Minor rd	
Control		Junction	NOT WITHIN 20M	Speed lim	40
Lighting	LIGHTS	Condition	NONE	C'way	SINGLE CWAY
UNIFI Ref	1273830	Type	QB	Hazard	NONE

LOCATION

A46, ASHCHURCH, TEWKESBURY

DESCRIPTION

AN AMBULANCE WENT PAST ON BLUE LIGHTS & SIRENS. THIS CAUSED A VEH TO BRAKE HARSHLY IN ORDER TO AVOID PREVENTING THE AMBULANCE PASSING AT AN ISLAND IN THE RD. V2 BRAKED HARD TO AVOID THEM & V1 TRIED TO BRAKE IN TIME BUT HIT V2.

VEHICLE DETAILS

No	Type	Manoeuvre	From-to	Driver Age
1	Car	GO AHEAD OTHER	SW NE	38
2	Car	STOPPING	SW NE	39

CASUALTY DETAILS

No	Severity	Casualty Age	Veh	Further Details
1	SLIGHT	39	2	DRIVER

DETAILED COLLISION REPORT

Ref	216431	Severity	SLIGHT		
Day	SUNDAY	Date	19 MAR 2023	Time	1150
Light	DAYLIGHT	Weather	FINE	Surface	DRY
Grid ref	394029 233664	Major rd	A 46	Minor rd	
Control		Junction	NOT WITHIN 20M	Speed lim	40
Lighting	LIGHTS	Condition	NONE	C'way	SINGLE CWAY
UNIFI Ref	1288333	Type	Q	Hazard	NONE

LOCATION

A46, ASHCHURCH, TEWKESBURY

DESCRIPTION

V2 WAS IN STATIONARY TRAFFIC, WHICH HAS JUST STARTED TO MOVE OFF. V1 TRAV TOWARDS STATIONARY VEHS, WITH CRUISE CONTROL SET TO 40MPH. V1 DRIVER SAW STATIONARY TRAFFIC BUT COULDN'T FIGURE OUT HOW TO CANCEL CRUISE CONTROL & HIT RE.

VEHICLE DETAILS

No	Type	Manoeuvre	From-to	Driver Age
1	Car	GO AHEAD OTHER	SW NE	18
2	Car	STARTING	SW NE	56

CASUALTY DETAILS

No	Severity	Casualty Age	Veh	Further Details
1	SLIGHT	56	2	DRIVER

DETAILED COLLISION REPORT

Ref	216491	Severity	SLIGHT
Day	TUESDAY	Date	11 APR 2023
Light	DAYLIGHT	Weather	RAIN
Time	1515	Surface	WET
Grid ref	395129 231889	Major rd	A 435
Control		Junction	NOT WITHIN 20M
Lighting	LIGHTS	Condition	NONE
UNIFI Ref	1295503	Type	TI
		Minor rd	
		Speed lim	60
		C'way	SINGLE CWAY
		Hazard	OTHER OBJECT

LOCATION

A435 EVESHAM ROAD NEAR, TEDDINGTON, GLOUCESTERSHIRE, NORTH OF B4079 JUNCTION

DESCRIPTION

V1 TRAV SB FROM LEICESTER, LOST CONTROL, VEERED TO WRONG SIDE OF RD & COLLIDED WITH V2 TRAV NB. V2 SWERVED LEFT TO AVOID V1, RESULTING IN V1 FRONT O/S COLLIDING WITH V2 REAR O/S. V2 SPUN & WENT INTO A DITCH. V3 DAMAGED BY DEBRIS O

VEHICLE DETAILS

No	Type	Manoeuvre	From-to	Driver Age
1	Car	GO AHEAD OTHER	N S	29
2	Car	GO AHEAD RH BEND	S N	36
3	Van up to 3.5 T mgw	GO AHEAD OTHER	S N	34

CASUALTY DETAILS

No	Severity	Casualty Age	Veh	Further Details
1	SLIGHT	36	2	DRIVER

DETAILED COLLISION REPORT

Ref	216533	Severity	SLIGHT		
Day	TUESDAY	Date	02 MAY 2023	Time	0728
Light	DAYLIGHT	Weather	FINE	Surface	DRY
Grid ref	394746 233748	Major rd	A 46	Minor rd	
Control		Junction	NOT WITHIN 20M	Speed lim	60
Lighting	LIGHTS	Condition	NONE	C'way	SINGLE CWAY
UNIFI Ref	1302706	Type	Q	Hazard	NONE

LOCATION

A46 TEDDINGTON, NEAR TEWKESBURY

DESCRIPTION

Driver of V1 has hit into the back of V2 after reaching for a can of coke that dropped on the floor.

VEHICLE DETAILS

No	Type	Manoeuvre	From-to	Driver Age
1	Goods veh - unknown weight	STARTING	E W	29
2	Car	STARTING	E W	28

CASUALTY DETAILS

No	Severity	Casualty Age	Veh	Further Details
1	SLIGHT	28	2	DRIVER

DETAILED COLLISION REPORT

Ref	216613	Severity	SERIOUS
Day	THURSDAY	Date	25 MAY 2023
Light	DAYLIGHT	Weather	FINE
Grid ref	395119 231820	Major rd	A 435
Control	G WAY/UNCONTROLLED	Junction	T/STAG/Y JUNC
Lighting	LIGHTS	Condition	NONE
UNIFI Ref	1311520	Type	D
		Time	1637
		Surface	DRY
		Minor rd	B 4079
		Speed lim	60
		C'way	SINGLE CWAY
		Hazard	NONE

LOCATION

A435 EVESHAM ROAD (A435) AT JUNCTION WITH PAMINGTON ROAD (B4079), NEAR TEDDINGTON

DESCRIPTION

V1 AND V2 WERE HEADING IN OPPOSITE DIRECTIONS ON A SINGLE CARRIAGEWAY ROAD. V1 WENT TO TURN RIGHT AT THE JUNCTION AND HAS COLLIDED WITH V2.

VEHICLE DETAILS

No	Type	Manoeuvre	From-to	Driver Age
1	Car	TURNING RIGHT	N W	18
2	Car	GO AHEAD OTHER	S N	48

CASUALTY DETAILS

No	Severity	Casualty Age	Veh	Further Details
1	SLIGHT	18	1	DRIVER
2	SERIOUS	48	2	DRIVER