

Site name: Phase II, Kineton Road, Gaydon

Planning reference number: to be copied from the BIA sheet

	Habitat Area (ha)	Hedgerow impact (km)	Connectivity Features (km)	Habitat Biodiversity Value	Hedgerow Biodiversity Value	Connectivity Biodiversity Value
Existing						
Onsite Biodiversity Impact	0.50	0.00	0.00	1.04	0.00	0.00
Indirect Biodiversity Impact	0.00	0.00	0.00	0.00	0.00	0.00
Total habitat / linear features impacted	0.50	0.00	0.00	1.04	0.00	0.00
Retained / Created / Enhanced						
Onsite biodiversity retained	0.00	0.00	0.00	0.00	0.00	0.00
Onsite Creation	0.50	0.00	0.00	1.06	0.00	0.00
Biodiversity retained and enhanced	0.00	0.00	0.00	0.00	0.00	0.00
Total biodiversity retained/enhanced	0.50	0.00	0.00	1.06	0.00	0.00
Trading Down	n/a	n/a	n/a	0.00	0.00	0.00
Biodiversity Impact	n/a	n/a	n/a	0.02	0.00	0.00

Habitat Impacts	Loss	Gain	Impact	%age losses	Compensatory Unit loss	Indicative Offset (ha)	WCC Offset units	WCC Indicative Offset Contribution
Woodland Habitat	0.00	0.50	0.50					
Grassland Habitat	0.39	0.23	-0.16					
Wetland Habitat	0.00	0.00	0.00					
Other Habitat (incl. Built Env)	0.65	0.33	-0.32			Transferred to Wetland		
Total	1.04	1.06	0.02	0.00	0.00	0.00	0.00	£0
		Trading down	0.00					
			0.02					

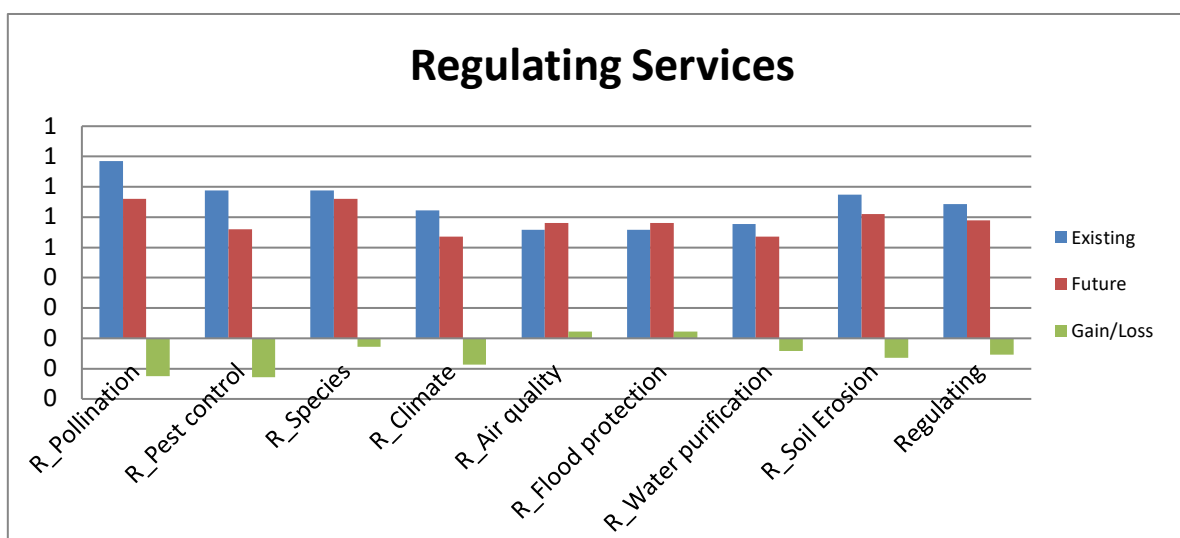
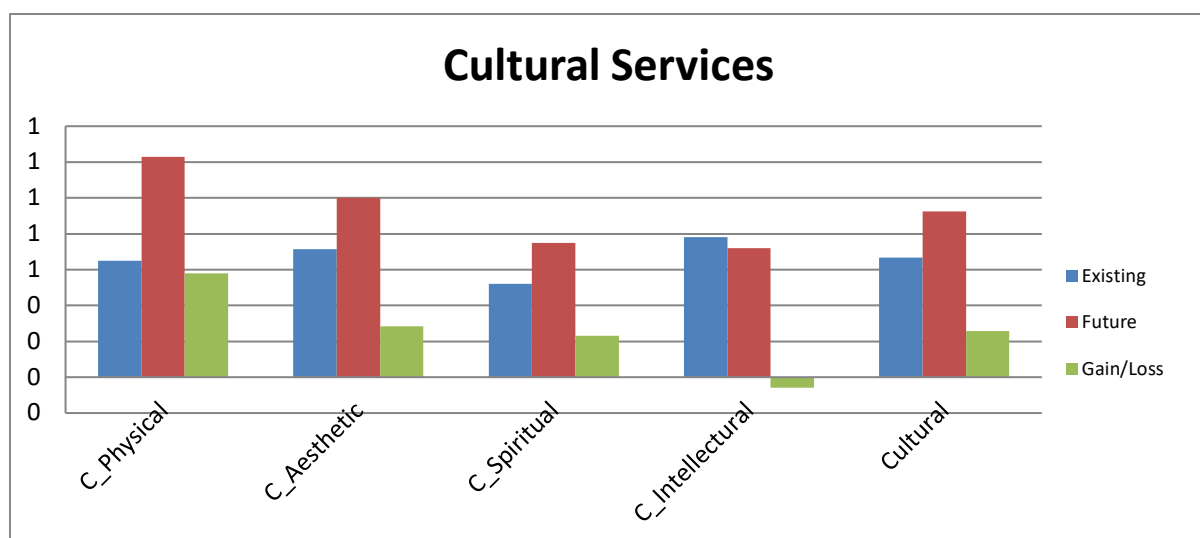
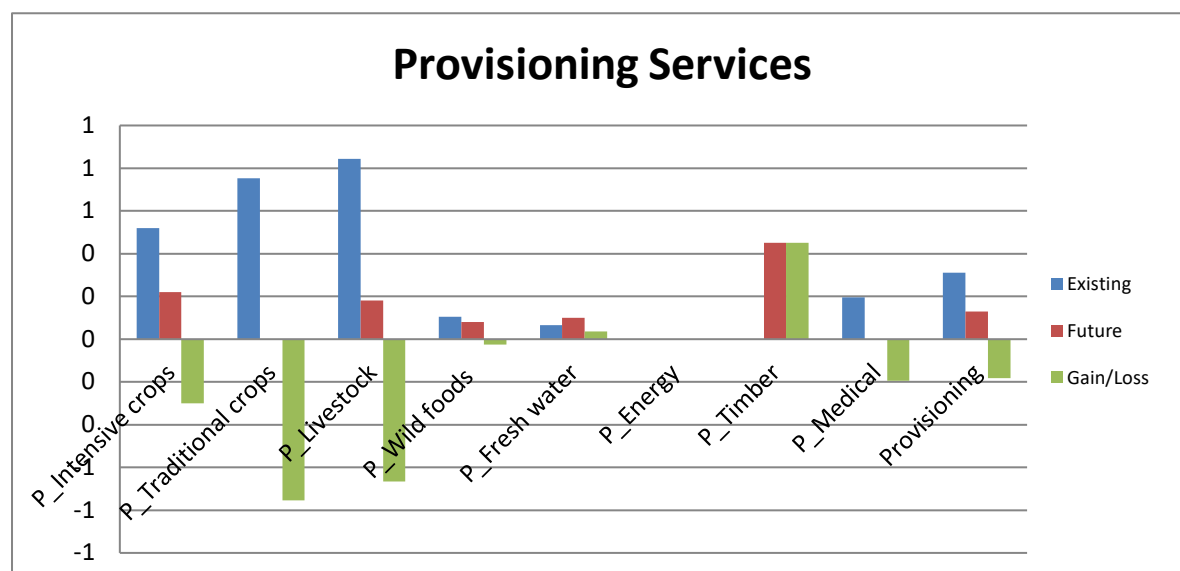
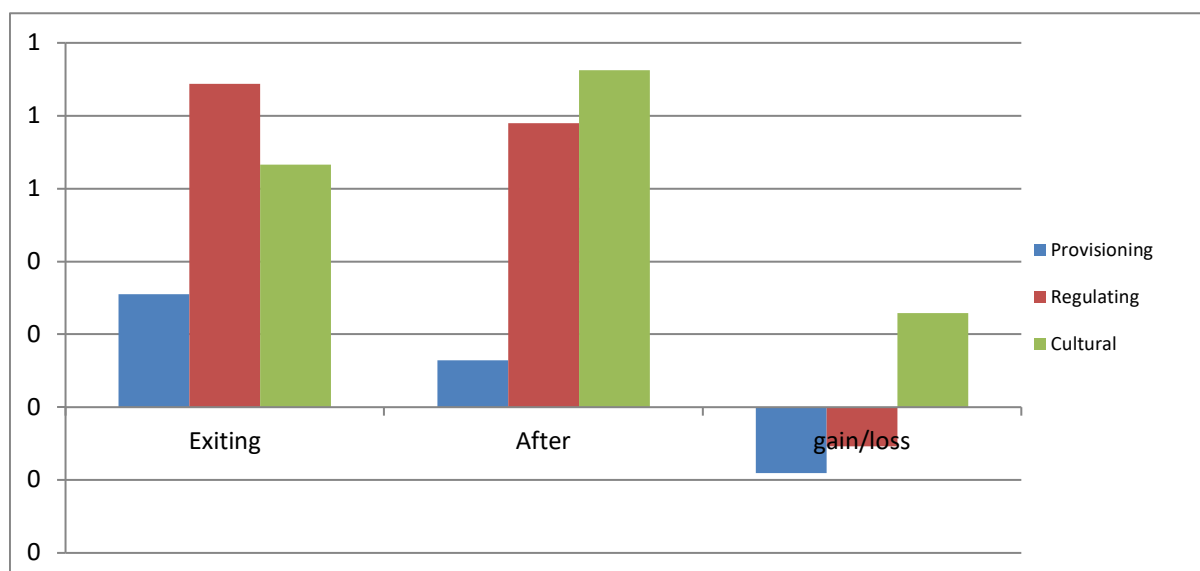
Warwickshire County Council is currently transferring 'Other' habitat loss to Wetland Creation

Hedgerow Impacts	Loss	Gain	Trading down	Impact	Unit loss	Indicative Offset (km)	WCC Offset units	WCC Offset Contribution
Hedgerow	0.00	0.00		0.00				

SUMMARY

This development will result in 0.02 Habitat Biodiversity Units gain; 0 Hedgerow Units loss and 0 Connectivity Biodiversity Units loss

ECOSYSTEM SERVICES ANALYSIS



For any questions with regard to biodiversity impact and this development please contact Warwickshire County Council Ecological Services: email: planningecology@warwickshire.gov.uk or telephone 01926 418060