



KEY



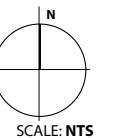
Application Boundary



Viewpoint Location/Direction

Base map reproduced from OS Explorer 1:25000

© Crown copyright and database rights [2020]
All rights reserved. Licence number 100039900



Project Name:

Land off Oakhurst Rise, Cheltenham

MHP Reference:

Revision:

Status:
Final 1

Date:
16/04/2020

Figure 1 Viewpoint Location Plan - External Site Photographs
19216 Land Off Oakhurst Rise, Cheltenham



Figure 2 Viewpoint Photograph 1
19216 Land Off Oakhurst Rise, Cheltenham

View looking north from access driveway to St Edwards School



Figure 3 Viewpoint Photograph 2
19216 Land Off Oakhurst Rise, Cheltenham

View looking north from access driveway to St Edwards School



Figure 4 Viewpoint Photograph 3
19216 Land Off Oakhurst Rise, Cheltenham

View looking north from access driveway to St Edwards School




Figure 5 Viewpoint Photograph 4
19216 Land Off Oakhurst Rise, Cheltenham

View looking north from access driveway to St Edwards School



Figure 6 Viewpoint Photograph 5
19216 Land Off Oakhurst Rise, Cheltenham

View looking north-east from access driveway to St Edwards School



Figure 7 Viewpoint Photograph 6
19216 Land Off Oakhurst Rise, Cheltenham

View looking north-east from access driveway to St Edwards School



Figure 8 Viewpoint Photograph 7
19216 Land Off Oakhurst Rise, Cheltenham

View looking east from access driveway to St Edwards School



Figure 9 Viewpoint Photograph 8
19216 Land Off Oakhurst Rise, Cheltenham

View looking east from access driveway to St Edwards School



Figure 10 Viewpoint Photograph 9
19216 Land Off Oakhurst Rise, Cheltenham

View looking north-east from access driveway to St Edwards School




Figure 11 Viewpoint Photograph 10
19216 Land Off Oakhurst Rise, Cheltenham

View looking north-east from access driveway to St Edwards School and car parking area



Figure 12 Viewpoint Photograph 11
19216 Land Off Oakhurst Rise, Cheltenham

View looking north from access driveway to St Edwards School and car parking area



Figure 13 Viewpoint Photograph 12
19216 Land Off Oakhurst Rise, Cheltenham

View looking north from access driveway to St Edwards School and car parking area



Figure 14 Viewpoint Photograph 13
19216 Land Off Oakhurst Rise, Cheltenham

View looking north-east from access driveway to St Edwards School and car parking area



Figure 15 Viewpoint Photograph 14
19216 Land Off Oakhurst Rise, Cheltenham

View looking north-east from access driveway to St Edwards School



Figure 16 Viewpoint Photograph 15
19216 Land Off Oakhurst Rise, Cheltenham

View looking north-east from access driveway to St Edwards School and car parking area



Figure 17 Viewpoint Photograph 16
19216 Land Off Oakhurst Rise, Cheltenham

View looking north-east from access driveway to St Edwards School



Figure 18 Viewpoint Photograph 17
19216 Land Off Oakhurst Rise, Cheltenham

View looking west from access driveway within St Edwards School



Figure 19 Viewpoint Photograph 18
19216 Land Off Oakhurst Rise, Cheltenham

View looking west from access driveway within St Edwards School




Figure 20 Viewpoint Photograph 19
19216 Land Off Oakhurst Rise, Cheltenham

View looking north-west from access driveway within St Edwards School




Figure 21 Viewpoint Photograph 20
19216 Land Off Oakhurst Rise, Cheltenham

View looking north-east from access driveway within St Edwards School



Figure 22 Viewpoint Photograph 21
19216 Land Off Oakhurst Rise, Cheltenham

View looking north from access driveway within St Edwards School



Figure 23 Viewpoint Photograph 22
19216 Land Off Oakhurst Rise, Cheltenham

View looking north-west from access driveway within St Edwards School



Figure 24 Viewpoint Photograph 23
19216 Land Off Oakhurst Rise, Cheltenham

View looking north-west from access driveway within St Edwards
School



Figure 25 Viewpoint Photograph 24
19216 Land Off Oakhurst Rise, Cheltenham

View looking north from access driveway within St Edwards School



Figure 26 Viewpoint Photograph 25
19216 Land Off Oakhurst Rise, Cheltenham

View looking north from access driveway within St Edwards School



Figure 27 Viewpoint Photograph 26
19216 Land Off Oakhurst Rise, Cheltenham

View looking north from access driveway within St Edwards School



Figure 28 Viewpoint Photograph 27
19216 Land Off Oakhurst Rise, Cheltenham

View looking north-east from driveway adjacent to St Edwards School buildings



Figure 29 Viewpoint Photograph 28
19216 Land Off Oakhurst Rise, Cheltenham

View looking north-west from access driveway adjacent to St Edwards
School buildings



Figure 30 Viewpoint Photograph 29
19216 Land Off Oakhurst Rise, Cheltenham

View looking west from access driveway adjacent to St Edwards School buildings



Figure 31 Viewpoint Photograph 30
19216 Land Off Oakhurst Rise, Cheltenham

View looking north from within St Edwards School grounds



KEY



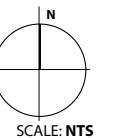
Application Boundary



Viewpoint Location/Direction

Base map reproduced from OS Explorer 1:25000

© Crown copyright and database rights [2020]
All rights reserved. Licence number 100039900



Project Name:

Land off Oakhurst Rise, Cheltenham

MHP Reference:

Revision:

Status:
Final 1

Date:
16/04/2020

Figure 32 Viewpoint Location Plan - Internal Site Photographs
19216 Land Off Oakhurst Rise, Cheltenham



Figure 33 Viewpoint Photograph 31
19216 Land Off Oakhurst Rise, Cheltenham

View looking north from within Study Site



Figure 34 Viewpoint Photograph 32
19216 Land Off Oakhurst Rise, Cheltenham

View looking south from within Study Site adjacent to the eastern boundary



Figure 35 Viewpoint Photograph 33
19216 Land Off Oakhurst Rise, Cheltenham

View looking south from within Study Site adjacent to the eastern boundary



Figure 36 Viewpoint Photograph 34
19216 Land Off Oakhurst Rise, Cheltenham

View looking south from within Study Site adjacent to the eastern boundary



Figure 37 Viewpoint Photograph 35
19216 Land Off Oakhurst Rise, Cheltenham

View looking south from within Study Site adjacent to the eastern boundary



Figure 38 Viewpoint Photograph 36
19216 Land Off Oakhurst Rise, Cheltenham

View looking south-west from within Study Site adjacent to the eastern boundary



Figure 39 Viewpoint Photograph 37
19216 Land Off Oakhurst Rise, Cheltenham

View looking south-west from within Study Site adjacent to the eastern boundary



Figure 40 Viewpoint Photograph 38
19216 Land Off Oakhurst Rise, Cheltenham

View looking north-west from within Study Site adjacent to the eastern boundary



Figure 41 Viewpoint Photograph 39
19216 Land Off Oakhurst Rise, Cheltenham

View looking north-west from within Study Site adjacent to the eastern boundary



Figure 42 Viewpoint Photograph 40
19216 Land Off Oakhurst Rise, Cheltenham

View looking north-west from within Study Site adjacent to the eastern boundary



Figure 43 Viewpoint Photograph 41
19216 Land Off Oakhurst Rise, Cheltenham

View looking north-west from within Study Site adjacent to the eastern boundary



Figure 44 Viewpoint Photograph 42
19216 Land Off Oakhurst Rise, Cheltenham

View looking east from within Study Site adjacent to the eastern boundary



Figure 45 Viewpoint Photograph 43
19216 Land Off Oakhurst Rise, Cheltenham

View looking east from within Study Site adjacent to the eastern boundary



Figure 46 Viewpoint Photograph 44
19216 Land Off Oakhurst Rise, Cheltenham

View looking east from within Study Site adjacent to the eastern boundary



Figure 47 Viewpoint Photograph 45
19216 Land Off Oakhurst Rise, Cheltenham

View looking south-east from within Study Site adjacent to the eastern boundary



Figure 48 Viewpoint Photograph 46
19216 Land Off Oakhurst Rise, Cheltenham

View looking south-east from within Study Site adjacent to the eastern boundary



Figure 49 Viewpoint Photograph 47
19216 Land Off Oakhurst Rise, Cheltenham

View looking south-east from within Study Site adjacent to the eastern boundary



Figure 50 Viewpoint Photograph 48
19216 Land Off Oakhurst Rise, Cheltenham

View looking south from within Study Site adjacent to the eastern boundary



Figure 51 Viewpoint Photograph 49
19216 Land Off Oakhurst Rise, Cheltenham

View looking south from within Study Site adjacent to the eastern boundary



Figure 52 Viewpoint Photograph 50
19216 Land Off Oakhurst Rise, Cheltenham

View looking south from within Study Site adjacent to the eastern boundary