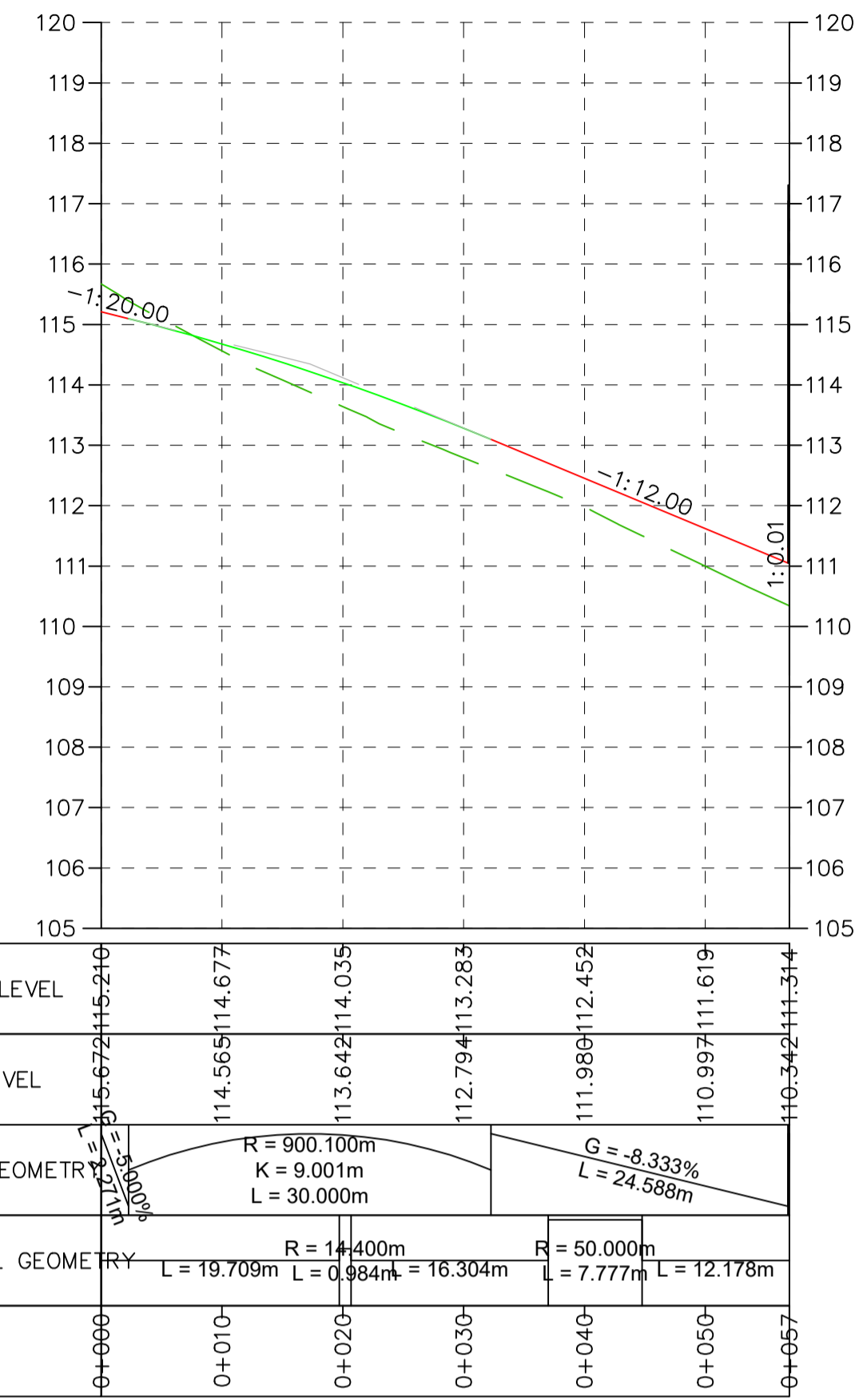


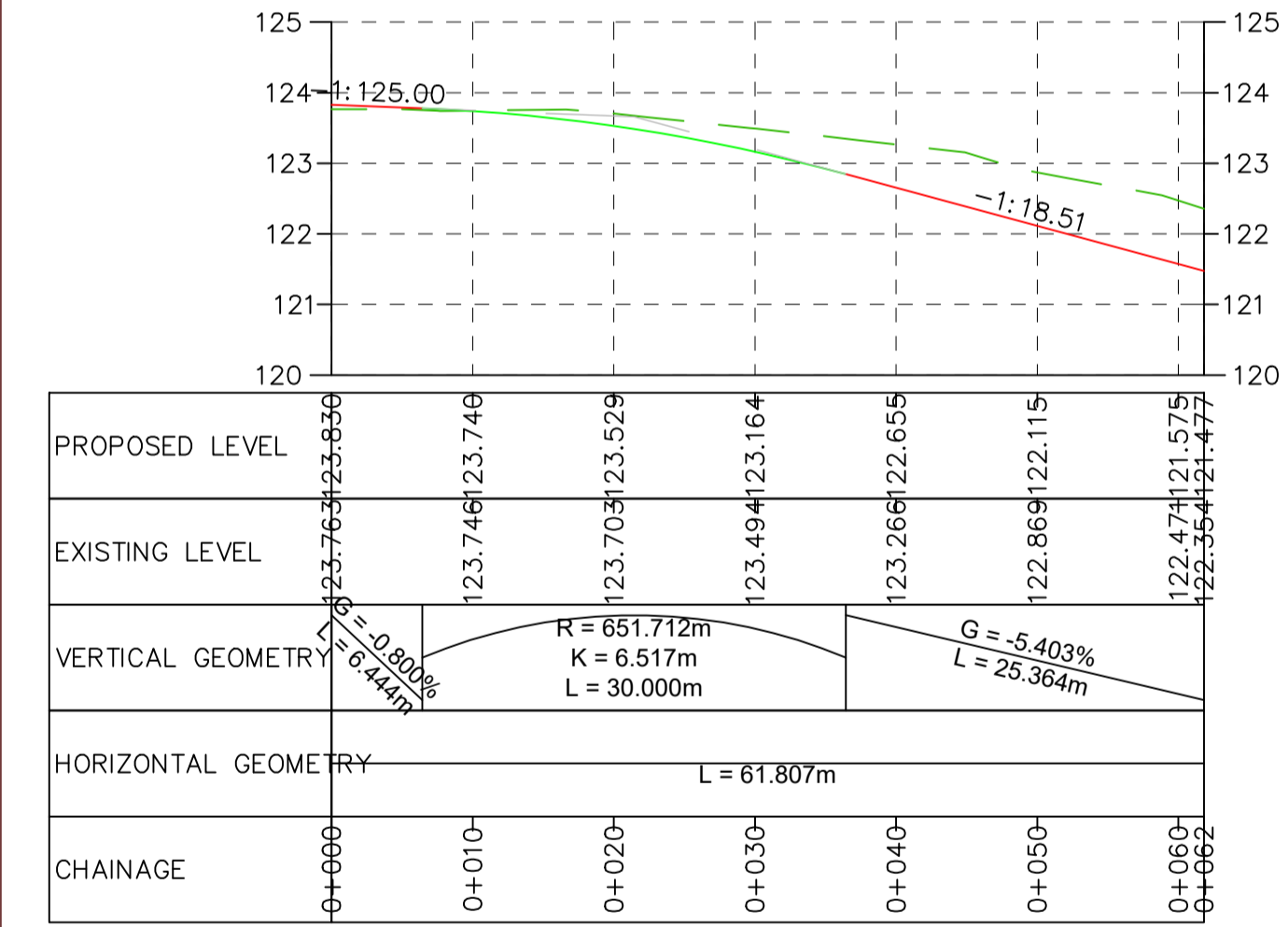
Road 1 CH 0+000.00 - 0+199.68
SCALES: H 1:500, V 1:100



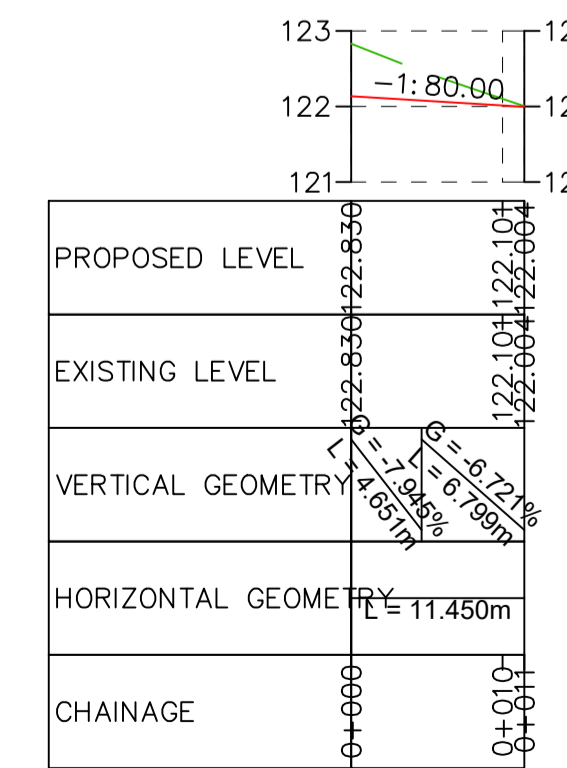
Road 2 CH 0+000.00 - 0+056.95
SCALES: H 1:500, V 1:100



Road 3 CH 0+000.00 - 0+046.27
SCALES: H 1:500, V 1:100



Road 4 CH 0+000.00 - 0+061.81
SCALES: H 1:500, V 1:100



Road 4 TH CH 0+000.00 - 0+011.45
SCALES: H 1:500, V 1:100

- Based on 'Midland Survey' topographical survey drawing '26577 R1' received on 17.05.17 and Everitt Architects masterplan received on 11.01.21
- All levels out with highway to be designed by others.

Y	13.01.21	Amended to include latest masterplan	LG	MP
X	05.06.20	Masterplan amended to address GCC Highways comments	LG	MP
W	20.05.20	Amended to include latest masterplan	LG	MP
V	24.04.20	Amended to include latest masterplan	LG	MP
U	23.04.20	Drawing frame updated. Amended to include latest masterplan	LG	MP
Rev	Date	Details	Drawn By	Checked By



CLIENT:	WMCL			
PROJECT:	Land off Oakhurst Rise, Charlton Kings			
TITLE:	Preliminary Site Assessment			
STATUS:	INFORMATION			
SCALE @ A1:	DATE:	DRAWN:	CHECKED:	APPROVED:
as shown	09.05.17	LG	MP	MP
JOB NO:	DRAWING NO:	REVISION:		
CTP-16-332	SK09	Y		

RESERVED COPYRIGHT