











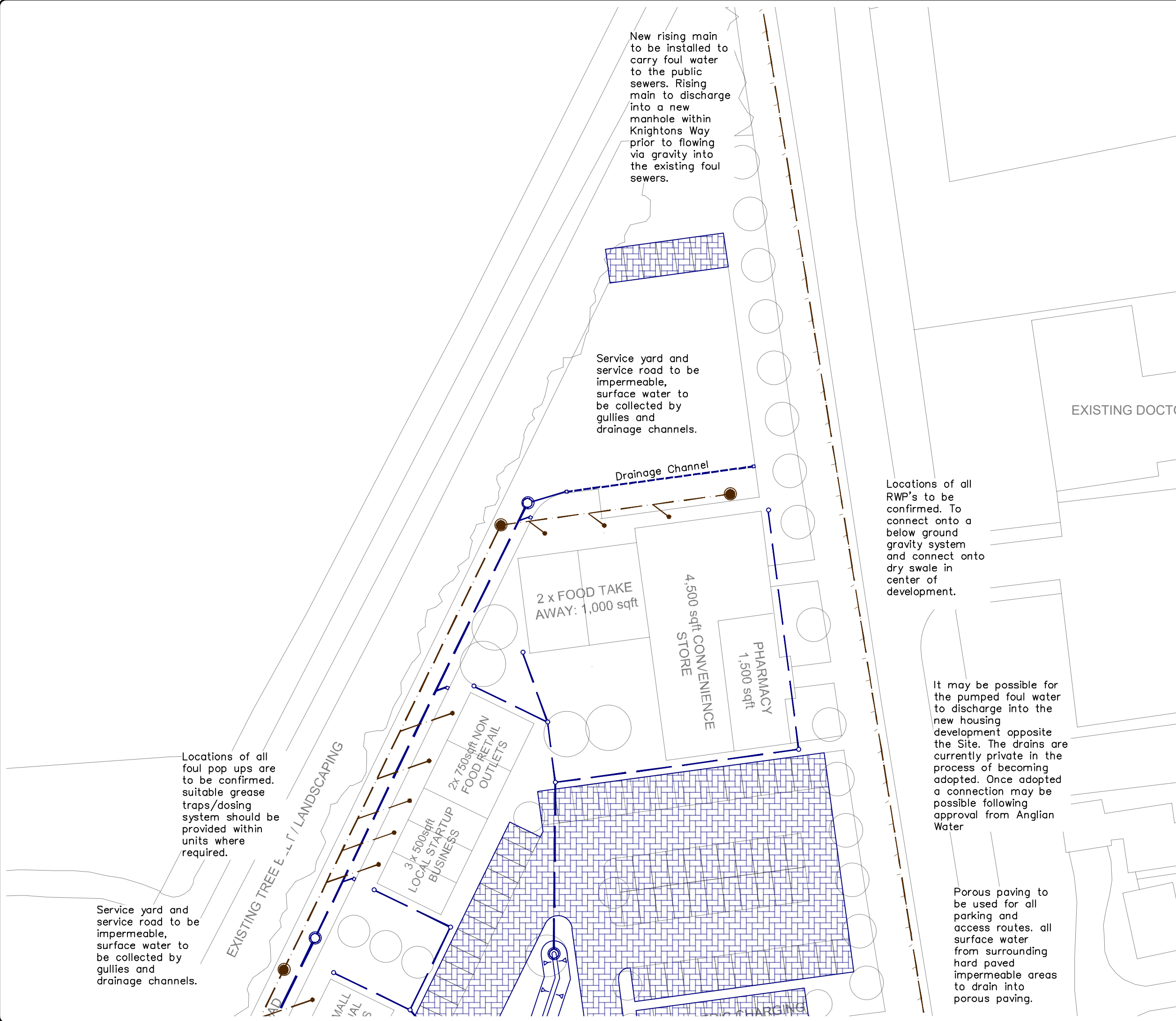


**GENERAL NOTES**

**KEY:**

- Surface Water
- Pipe Runs = 
  - PPIC = 
  - PCC Manhole = 
  - Road Gully = 
  - Drainage Channel = 
  - Dry Swale = 
  - Petrol Interceptor = 
  - Porous Paving = 
- Foul Water
- Pipe Runs = 
  - PPIC = 
  - PCC Manhole = 
  - Rising main = 



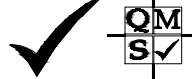
EXISTING DOCT

Locations of all RWP's to be confirmed. To connect onto a below ground gravity system and connect onto dry swale in center of development.

It may be possible for the pumped foul water to discharge into the new housing development opposite the Site. The drains are currently private in the process of becoming adopted. Once adopted a connection may be possible following approval from Anglian Water

P2	Drainage amended to suit revised Site plan	CB	DJR	02/09/20
P1	Initial Issue	CB	DJR	08/07/20
Rev.	Description	By	Chkd.	Date

© COPYRIGHT OF BRIDGES POUND LIMITED. THIS DRAWING MUST NOT BE COPIED, TRANSMITTED OR PASSED TO A THIRD PARTY, WITHOUT PRIOR WRITTEN CONSENT.

 **ISO 9001 REGISTERED FIRM**

**BRIDGES POUND**  
**CONSULTING ENGINEERS**

701 The Chandlery  
50 Westminster Bridge Road  
London SE1 7QY  
Tel: 020 7953 7561

Bridge House  
141 Albany Road  
Coventry CV5 6ND  
Tel: 02477 719547

Pennyhole West Office 1  
Wharfebank Mills  
Ilkley Road, Otley  
LS21 3JP  
Tel: 0113 274 0721

Email: general@bridgespound.co.uk

Client: **Dallas Burston**

Project: **Brixworth Local Services**

Title: **Schematic Drainage Layout Sheet 1 of 2**

Drawing Status: <b>Information</b>			
Date: July 2020	Drawn: CB	Chkd: DJR	
Scale: 1:500	A3	BPL Ref: Y539	
Project - Originator - Zone - Level - Type - Discipline - Number			Rev
Y539 - 00 - XX - XX - DR - C - 0021			P2